





**STAGE 3B TEMPORARY TRAFFIC SIGNALS**




SEE SHEET TS-13 FOR STAGE 3B TEMPORARY CABLE PLAN

RESTORATION OF WORK AREA. RESTORATION OF THE TRAFFIC SIGNAL WORK AREA SHALL BE INCIDENTAL TO THE RELATED PAY ITEM SUCH AS FOUNDATION, CONDUIT, HANDHOLE, TRENCH AND BACKFILL, ETC., AND NO EXTRA COMPENSATION SHALL BE ALLOWED. ALL ROADWAY SURFACES SUCH AS SHOULDERS, MEDIANS, SIDEWALKS, PAVEMENT, ETC. SHALL BE REPLACED IN KIND. ALL DAMAGE TO MOWED LAWNS SHALL BE REPLACED WITH AN APPROVED SOD, AND ALL DAMAGE TO UNMOWED FIELDS SHALL BE SEEDING IN ACCORDANCE WITH STANDARD SPECIFICATIONS 252 AND 250 RESPECTIVELY.

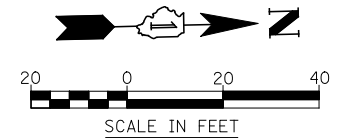
THE TRAFFIC SIGNAL CONTROLLER EQUIPMENT SHALL BE "ECONOLITE" TO MATCH THE EXISTING ADJACENT SYSTEM.

**LEGEND**

-  CONSTRUCTION WORK ZONE
-  TEMPORARY PAVEMENT PLACED IN THIS STAGE
-  DIRECTION OF TRAFFIC
-  VIDEO DETECTION ZONE

- (A)**  R3-2  
36" x 36"  
1 REQUIRED
- (B)**  R3-1  
36" x 36"  
1 REQUIRED
- (C)**  R10-5  
30" x 36"  
1 REQUIRED

INCIDENTAL TO TEMPORARY TRAFFIC SIGNAL INSTALLATION



FILE NAME =	USER NAME = #USER#	DESIGNED <i>MJM</i>	REVISED -
#FILE#		DRAWN <i>KES</i>	REVISED -
	PLOT SCALE = #SCALE#	CHECKED <i>JCM</i>	REVISED -
	PLOT DATE = #DATE#	DATE <i>10/15/2012</i>	REVISED -

**STATE OF ILLINOIS  
DEPARTMENT OF TRANSPORTATION**

<b>TEMPORARY TRAFFIC SIGNAL INSTALLATION</b>	
<b>MOT STAGES 3B</b>	
<b>IL ROUTE 59 AND I-88 NORTH RAMPS</b>	
SCALE: AS SHOWN	SHEET NO. 12 OF 53 SHEETS
STA.	TO STA.

F.A.P. RTE.	SECTION	COUNTY	TOTAL SHEETS	SHEET NO.
338	(112 & 113) WRS-5	DUPAGE	963	427
<b>TS-12</b>		CONTRACT NO. 60131		
ILLINOIS FED. AID PROJECT				