





USE EXISTING SERVICE FOR TEMPORARY TRAFFIC SIGNAL INSTALLATION. EXISTING SERVICE TO BE RELOCATED BY COMED. CONTRACTOR SHALL COORDINATE THE RELOCATION OF EXISTING SERVICE WITH COMED.

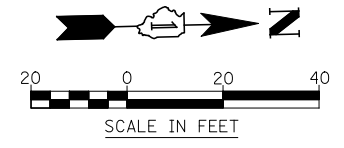
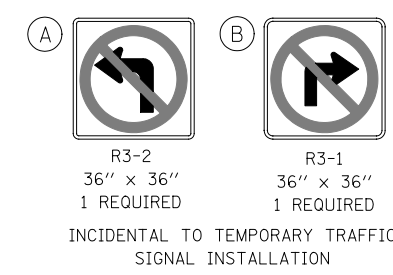
STAGE 1 TEMPORARY TRAFFIC SIGNALS
SEE SHEET TS-3 FOR STAGE 1 TEMPORARY CABLE PLAN

RESTORATION OF WORK AREA. RESTORATION OF THE TRAFFIC SIGNAL WORK AREA SHALL BE INCIDENTAL TO THE RELATED PAY ITEM SUCH AS FOUNDATION, CONDUIT, HANDHOLE, TRENCH AND BACKFILL, ETC., AND NO EXTRA COMPENSATION SHALL BE ALLOWED. ALL ROADWAY SURFACES SUCH AS SHOULDERS, MEDIANS, SIDEWALKS, PAVEMENT, ETC. SHALL BE REPLACED IN KIND. ALL DAMAGE TO MOWED LAWNS SHALL BE REPLACED WITH AN APPROVED SOD, AND ALL DAMAGE TO UNMOWED FIELDS SHALL BE SEEDED IN ACCORDANCE WITH STANDARD SPECIFICATIONS 252 AND 250 RESPECTIVELY.

THE TRAFFIC SIGNAL CONTROLLER EQUIPMENT SHALL BE "ECONOLITE" TO MATCH THE EXISTING ADJACENT SYSTEM.

LEGEND

-  CONSTRUCTION WORK ZONE
-  TEMPORARY PAVEMENT PLACED IN THIS STAGE
-  DIRECTION OF TRAFFIC
-  VIDEO DETECTION ZONE



FILE NAME = #FILE#	USER NAME = #USER#	DESIGNED <i>MJM</i>	REVISED -	STATE OF ILLINOIS DEPARTMENT OF TRANSPORTATION	TEMPORARY TRAFFIC SIGNAL INSTALLATION MOT STAGE 1 ILLINOIS ROUTE 59 AND I-88 NORTH RAMPS			F.A.P. RTE. 338	SECTION (112 & 113) WRS-5	COUNTY DUPAGE	TOTAL SHEETS 963	SHEET NO. 419
	PLOT SCALE = #SCALE#	DRAWN <i>KES</i>	REVISED -		SCALE: AS SHOWN	SHEET NO. 4 OF 53 SHEETS	STA.	TO STA.	TS-4		CONTRACT NO. 60131	
	PLOT DATE = #DATE#	CHECKED <i>JCM</i>	REVISED -						ILLINOIS FED. AID PROJECT			
		DATE <i>10/15/2012</i>	REVISED -									