




SEE SIGN STRUCTURE DETAIL SHEET

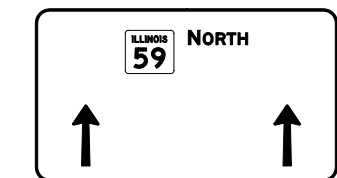
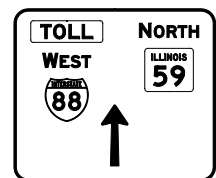


NOTES

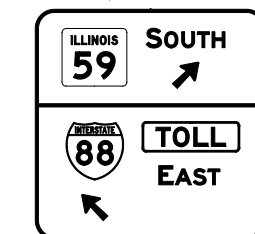
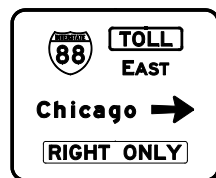
1. TRAFFIC SIGN TO BE MOUNTED TO SIGNAL MAST ARM. SEE PROPOSED TRAFFIC SIGNAL PLANS.
2. THIS SIGNAL POLE CONTAINS PEDESTRIAN PUSH BUTTON(S). EACH PUSH BUTTON SHALL HAVE REGULATORY SIGN R10-3e-915 (LEGEND 10R/10L) INSTALLED ABOVE THE PUSH BUTTON. SEE PEDESTRIAN BUTTON SIGN MOUNT DETAIL ON REGULATORY SIGN LEGEND SHEET.
3. PAVEMENT MARKINGS AND RAISED REFLECTIVE PAVEMENT MARKERS SHALL BE PLACED IN ACCORDANCE WITH IDOT DISTRICT 1 DETAILS TC-11 AND TC-13.
4. SIGN LOCATIONS MAY VARY BASED ON FIELD CONDITIONS.
5. ALL POST-MOUNTED SIGNS SHALL BE MOUNTED ON TELESCOPING POLES IN ACCORDANCE WITH HIGHWAY STANDARD 728001 UNLESS OTHERWISE NOTED.

SYMBOL LEGEND

- * INDICATES SIGN IS MOUNTED TO A TRAFFIC SIGNAL POLE (TYP.)
- ① REGULATORY SIGN (R SERIES)
- ⬠ WARNING SIGN (W SERIES)
- ⬡ GUIDE SIGN (D/M SERIES)
- 1 SPECIAL/OTHER SIGNS



SEE SIGN STRUCTURE DETAIL SHEET



SEE SIGN DETAIL SHEET

SIGN LEGEND

- ③ R3-2-36
- ④ R3-1-36
- ⑨ R10-6-2436

- ⑩R R10-3eR-915
- ⑩L R10-3eL-915

- ⑫R ONE WAY R6-1R-3612
- ⑫L ONE WAY R6-1L-3612
- ⑬ KEEP RIGHT R4-7b-2430
- ⑮ KEEP LEFT R4-8b-2430
- ⑯ DO NOT ENTER R5-1-36

- ⑰ NO TURNS R3-3-36
- ⑱ NO TURN ON RED R10-11a-3648
- ⑳ WRONG WAY R5-1a-4230
- ㉔ ONLY ONLY R3-8-5430

- ② W11-2-36
- ③ W11-2-36
- ⑦ W4-3L-36
- W16-9P-2412
- W16-7L-2412

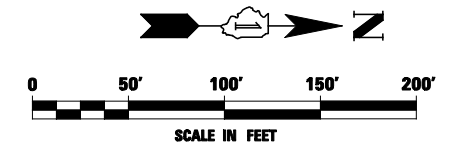
- M3-4-2412
- M3-1-2412
- M1-I100-24
- M6-2L-2115
- M4-15-2412
- M3-2-2412
- M1-1-24
- M6-2R-2115

- ⑧ TOLL M4-15-2412
- WEST M3-4-2412
- INTERSTATE 88 M1-1-24
- M5-2L-2115
- ⑪ M3-1-2412
- M1-I100-24
- M6-2L-2115
- NORTH SOUTH M3-3-2412
- ILLINOIS ILLINOIS M1-I100-24
- M6-2R-2115

- ⑮ ← Warrenville
- ← West Chicago
- Naperville →
- Plainfield →
- D1-3-8448 DESTINATION GUIDE RELOCATE SIGN PANEL TYPE 3 ON NEW WOOD SIGN SUPPORTS

ALIGNMENT LEGEND

- +39.5 INDICATES STATION MEASURED FROM SB BASELINE
- +39.5 INDICATES STATION MEASURED FROM NB BASELINE



FOR PAVEMENT MARKINGS SEE SHEET 2 OF 21

FILE NAME =	USER NAME = *USER*	DESIGNED PJO	REVISED -
*FILEL#		DRAWN KES	REVISED -
	PLOT SCALE = *SCALE*	CHECKED JCM	REVISED -
	PLOT DATE = *DATE*	DATE 10/15/2012	REVISED -

STATE OF ILLINOIS DEPARTMENT OF TRANSPORTATION

PAVEMENT MARKING AND SIGNING ILLINOIS ROUTE 59

SCALE: SHEET NO. 3 OF 18 SHEETS STA. 4051+00 TO STA. 4058+00

F.A.P. RTE.	SECTION	COUNTY	TOTAL SHEETS	SHEET NO.
338	(112 & 113) WRS-5	DUPAGE	963	381
CONTRACT NO. 60131				
ILLINOIS FED. AID PROJECT				