

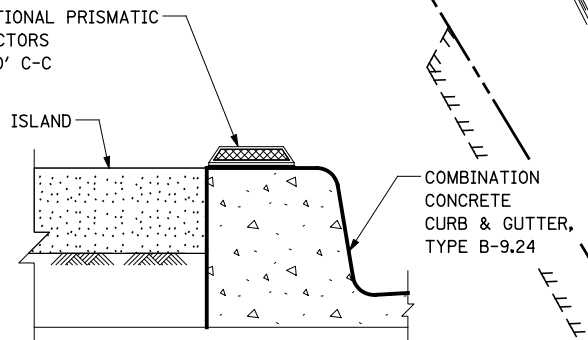
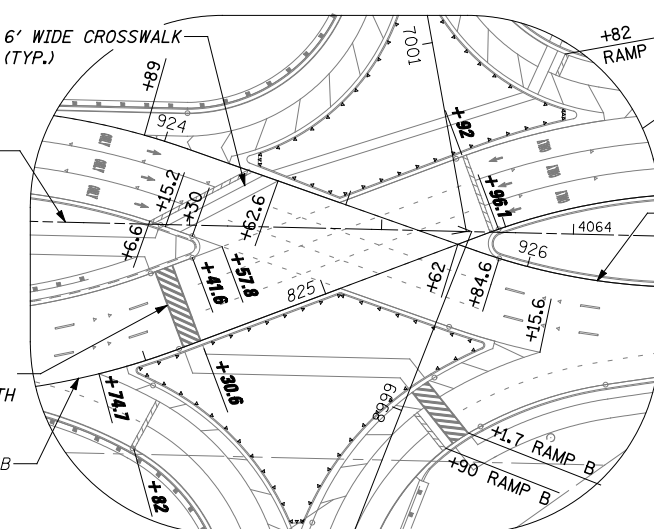
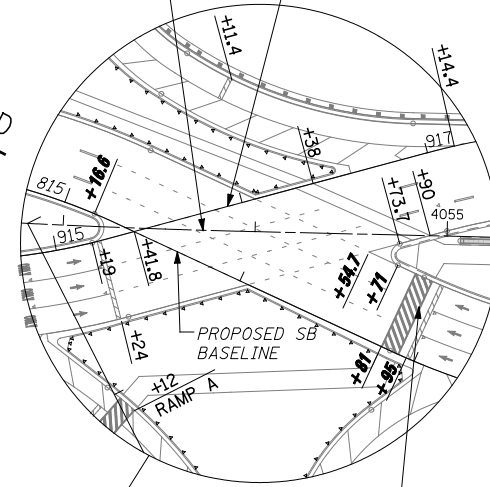
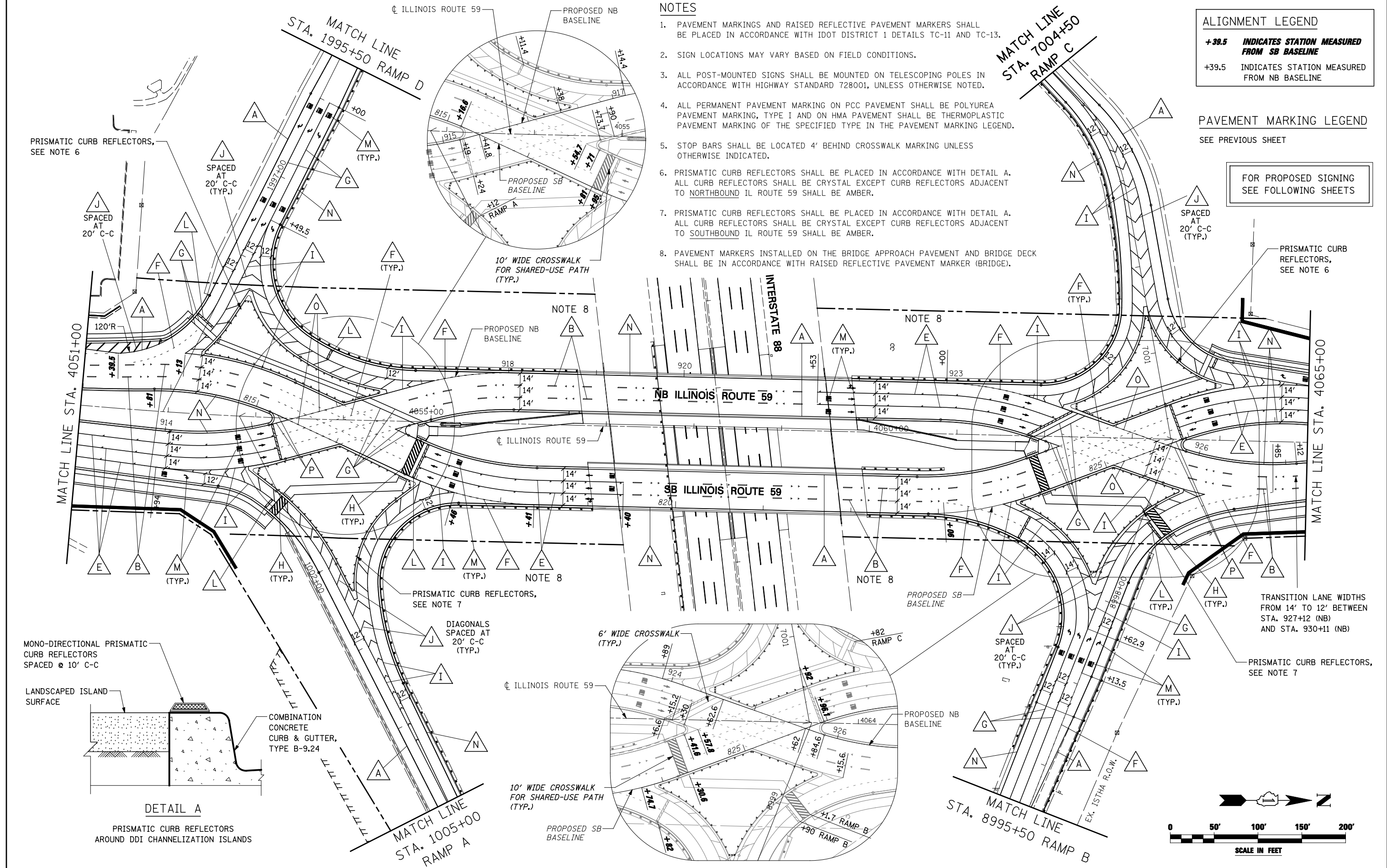
ALIGNMENT LEGEND	
+39.5	INDICATES STATION MEASURED FROM SB BASELINE
+39.5	INDICATES STATION MEASURED FROM NB BASELINE

PAVEMENT MARKING LEGEND
SEE PREVIOUS SHEET

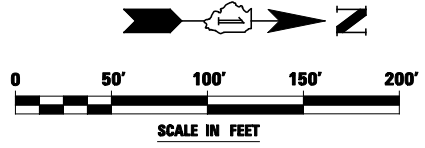
FOR PROPOSED SIGNING
SEE FOLLOWING SHEETS

NOTES

- PAVEMENT MARKINGS AND RAISED REFLECTIVE PAVEMENT MARKERS SHALL BE PLACED IN ACCORDANCE WITH IDOT DISTRICT 1 DETAILS TC-11 AND TC-13.
- SIGN LOCATIONS MAY VARY BASED ON FIELD CONDITIONS.
- ALL POST-MOUNTED SIGNS SHALL BE MOUNTED ON TELESCOPING POLES IN ACCORDANCE WITH HIGHWAY STANDARD 728001, UNLESS OTHERWISE NOTED.
- ALL PERMANENT PAVEMENT MARKING ON PCC PAVEMENT SHALL BE POLYUREA PAVEMENT MARKING, TYPE I AND ON HMA PAVEMENT SHALL BE THERMOPLASTIC PAVEMENT MARKING OF THE SPECIFIED TYPE IN THE PAVEMENT MARKING LEGEND.
- STOP BARS SHALL BE LOCATED 4' BEHIND CROSSWALK MARKING UNLESS OTHERWISE INDICATED.
- PRISMATIC CURB REFLECTORS SHALL BE PLACED IN ACCORDANCE WITH DETAIL A. ALL CURB REFLECTORS SHALL BE CRYSTAL EXCEPT CURB REFLECTORS ADJACENT TO NORTHBOUND IL ROUTE 59 SHALL BE AMBER.
- PRISMATIC CURB REFLECTORS SHALL BE PLACED IN ACCORDANCE WITH DETAIL A. ALL CURB REFLECTORS SHALL BE CRYSTAL EXCEPT CURB REFLECTORS ADJACENT TO SOUTHBOUND IL ROUTE 59 SHALL BE AMBER.
- PAVEMENT MARKERS INSTALLED ON THE BRIDGE APPROACH PAVEMENT AND BRIDGE DECK SHALL BE IN ACCORDANCE WITH RAISED REFLECTIVE PAVEMENT MARKER (BRIDGE).



DETAIL A
PRISMATIC CURB REFLECTORS AROUND DDI CHANNELIZATION ISLANDS



FILE NAME =	USER NAME = #USER#	DESIGNED PJO	REVISED -
#FILE#		DRAWN KES	REVISED -
		CHECKED JCM	REVISED -
		DATE 10/15/2012	REVISED -

**STATE OF ILLINOIS
DEPARTMENT OF TRANSPORTATION**

**PAVEMENT MARKING AND SIGNING
ILLINOIS ROUTE 59**

SCALE: SHEET NO. 2 OF 18 SHEETS STA. 4051+00 TO STA. 4065+00

F.A.P. RTE.	SECTION	COUNTY	TOTAL SHEETS	SHEET NO.
338	(112 & 113) WRS-5	DUPAGE	963	380
CONTRACT NO. 60131				
ILLINOIS FED. AID PROJECT				