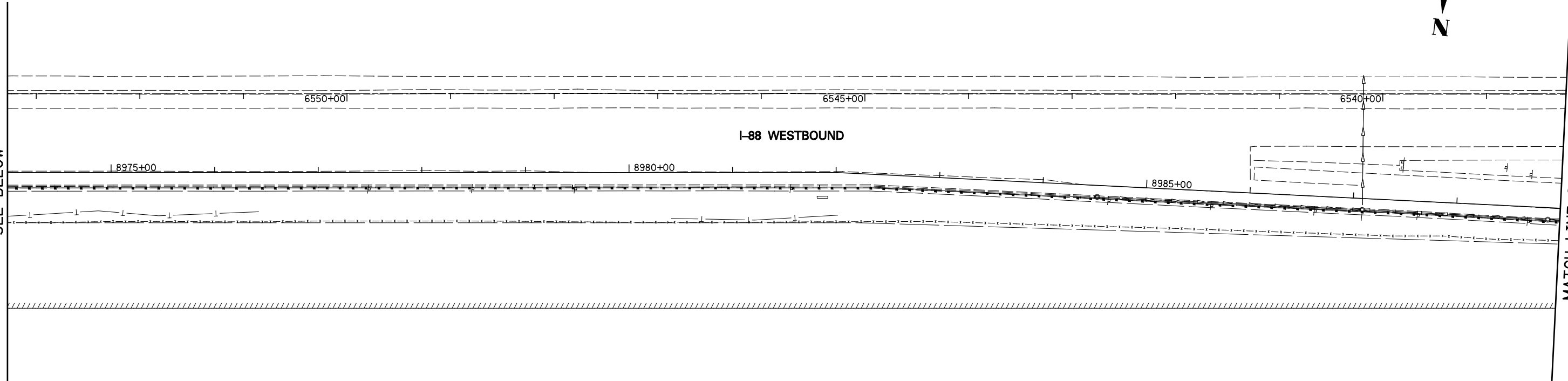


PLAN	SURVEYED	BY	DATE
	PLOTTED		
	CHECKED		
	AT		
	NO. _____		
	FILE NAME		

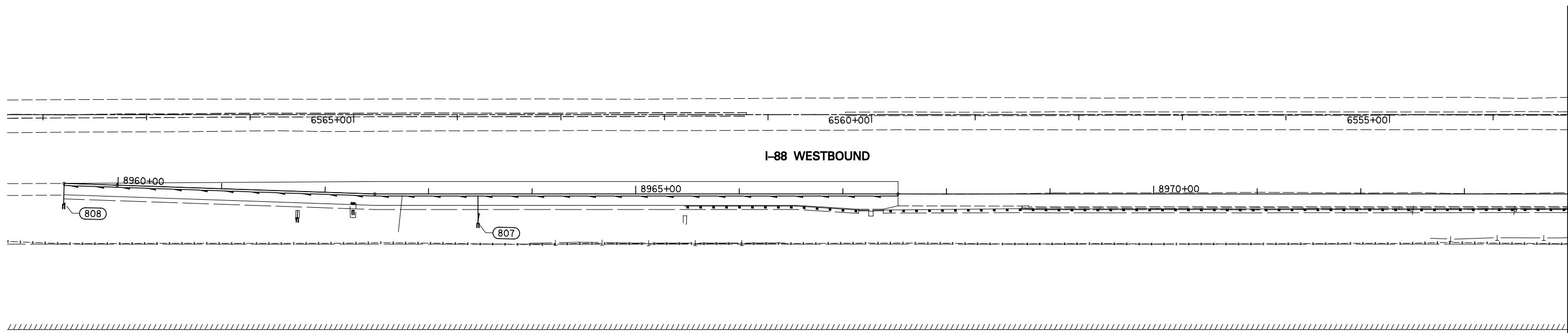
PROFILE	SURVEYED	BY	DATE
	PLOTTED		
	CHECKED		
	AT		
	NO. _____		
	FILE NAME		

MATCH LINE STA. 8974+00  
SEE BELOW



MATCH LINE STA. 8989+00  
SEE DRAWING DU-07

MATCH LINE STA. 8974+00  
SEE ABOVE



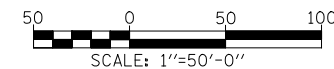
MATCH LINE STA. 8974+00  
SEE ABOVE

FROM			TO			LENGTH IN FEET	DIAMETER IN INCHES
STRUCTURE NUMBER	STATION	OFFSET	STRUCTURE NUMBER	STATION	OFFSET		
START	8967+53.23	0.42 RT	807	8963+47.67	28.00 RT	431	6
807	8963+47.67	28.00 RT	808	8959+48.26	20.00 RT	417	6
						SUBTOTAL	848 FT

**NOTES:**

1) SEE DRAWING DN-01 FOR DRAINAGE LEGEND.

2) SEE DRAWING DP-10 FOR PROPOSED STORM SEWER.



FILE NAME =	USER NAME = #USER#	DESIGNED <i>JWM</i>	REVISED -
#FILE#		DRAWN <i>KES</i>	REVISED -
		CHECKED <i>JRS</i>	REVISED -
		DATE <i>10/15/2012</i>	REVISED -

**STATE OF ILLINOIS  
DEPARTMENT OF TRANSPORTATION**

**PIPE UNDERDRAINS AND UNDERCUT PLAN - RAMP B**

SCALE: 1"=50' SHEET NO. 8 OF 11 SHEETS STA. BEGIN TO STA. 8989+00

F.A.P. RTE.	SECTION	COUNTY	TOTAL SHEETS	SHEET NO.
338	(112 & 113) WRS-5	DUPAGE	963	357
<b>DU-08</b>			CONTRACT NO. 60131	
FED. ROAD DIST. NO.	ILLINOIS	FED. AID PROJECT		