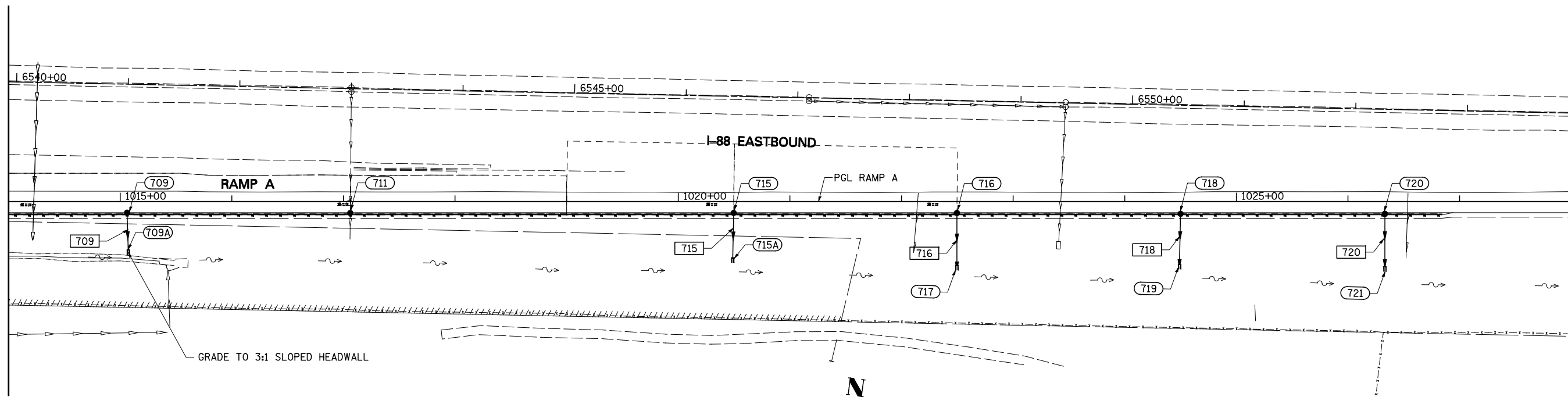


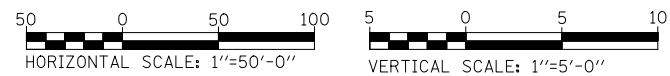
PLAN	SURVEYED	BY	DATE
	PLOTTED		
	CHECKED		
	AT		
	FILE NAME		
	NO.		

PROFILE	SURVEYED	BY	DATE
	PLOTTED		
	CHECKED		
	AT		
	FILE NAME		
	NO.		

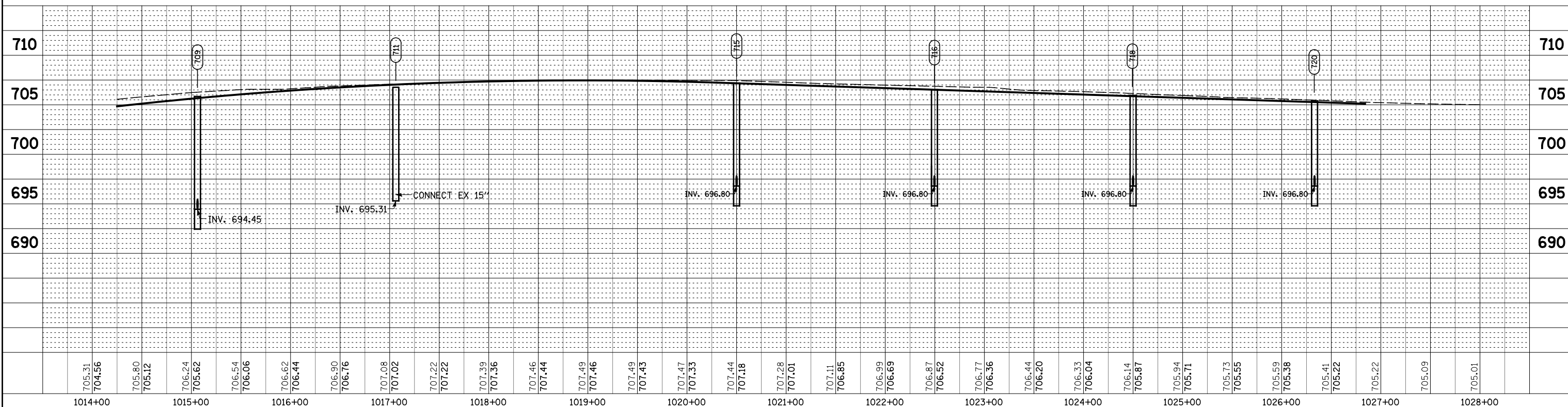
MATCH LINE STA. 1014+00  
SEE DRAWING DP-09



MATCH LINE STA. 1028+00  
SEE DRAWING DP-11



NOTE:  
SEE DRAWING DN-01 FOR DRAINAGE LEGEND.



FILE NAME =	USER NAME = #USER#	DESIGNED <i>JWM</i>	REVISED -	<b>STATE OF ILLINOIS</b> <b>DEPARTMENT OF TRANSPORTATION</b>	<b>PROPOSED DRAINAGE PLAN &amp; PROFILE - RAMP A</b>	F.A.P. RTE.	SECTION	COUNTY	TOTAL SHEETS	SHEET NO.	
*FILEL#		DRAWN <i>KES</i>	REVISED -			338	(112 & 113) WRS-5	DUPAGE	963	344	
		CHECKED <i>JRS</i>	REVISED -			<b>DP-07</b>					
		DATE <i>10/15/2012</i>	REVISED -			CONTRACT NO. 60131					
					SCALE: 1"=50'	SHEET NO. 7 OF 12 SHEETS	STA. 1014+00 TO STA. 1028+00		FED. ROAD DIST. NO. ILLINOIS FED. AID PROJECT		