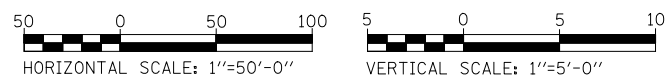
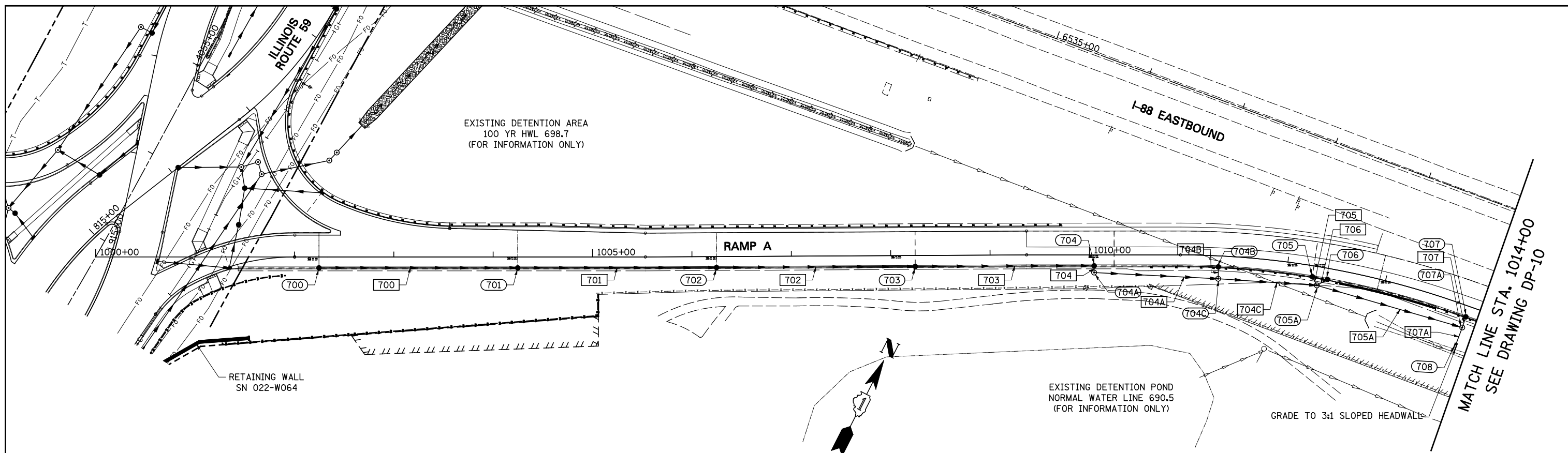
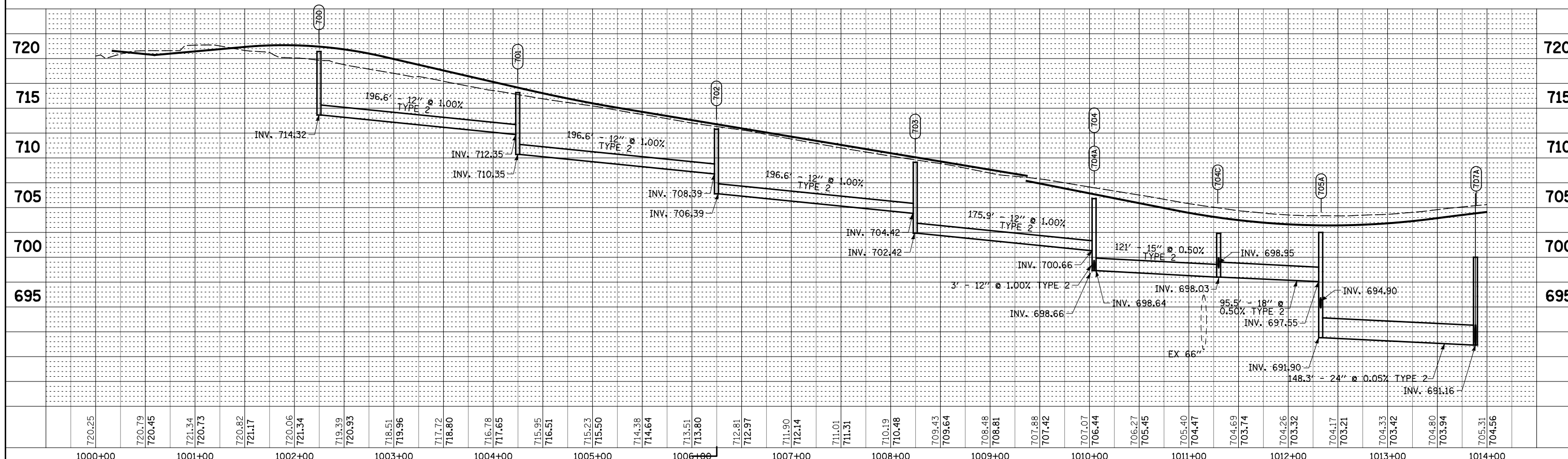


PLAN	SURVEYED	CHECKED	DATE
	PLOTTED	ALIGNED	BY
	NOTE BOOK	FILE NAME	

PROFILE	SURVEYED	CHECKED	DATE
	PLOTTED	GRADES	BY
		STRUCTURE	



NOTE:
SEE DRAWING DN-01 FOR DRAINAGE LEGEND.



FILE NAME =	USER NAME = *USER*	DESIGNED <i>JWM</i>	REVISED -	STATE OF ILLINOIS DEPARTMENT OF TRANSPORTATION	PROPOSED DRAINAGE PLAN & PROFILE - RAMP A	F.A.P. RTE.	SECTION	COUNTY	TOTAL SHEETS	SHEET NO.		
FILEL		DRAWN <i>KES</i>	REVISED -			338	(112 & 113) WRS-5	DUPAGE	963	343		
PLOT SCALE = *SCALE*		CHECKED <i>JRS</i>	REVISED -			DP-06						
PLOT DATE = *DATE*		DATE <i>10/15/2012</i>	REVISED -			CONTRACT NO. 60131						
SCALE: 1"=50'						SHEET NO. 6 OF 12 SHEETS		STA. 1000+00 TO STA. 1014+00			FED. ROAD DIST. NO.	ILLINOIS FED. AID PROJECT