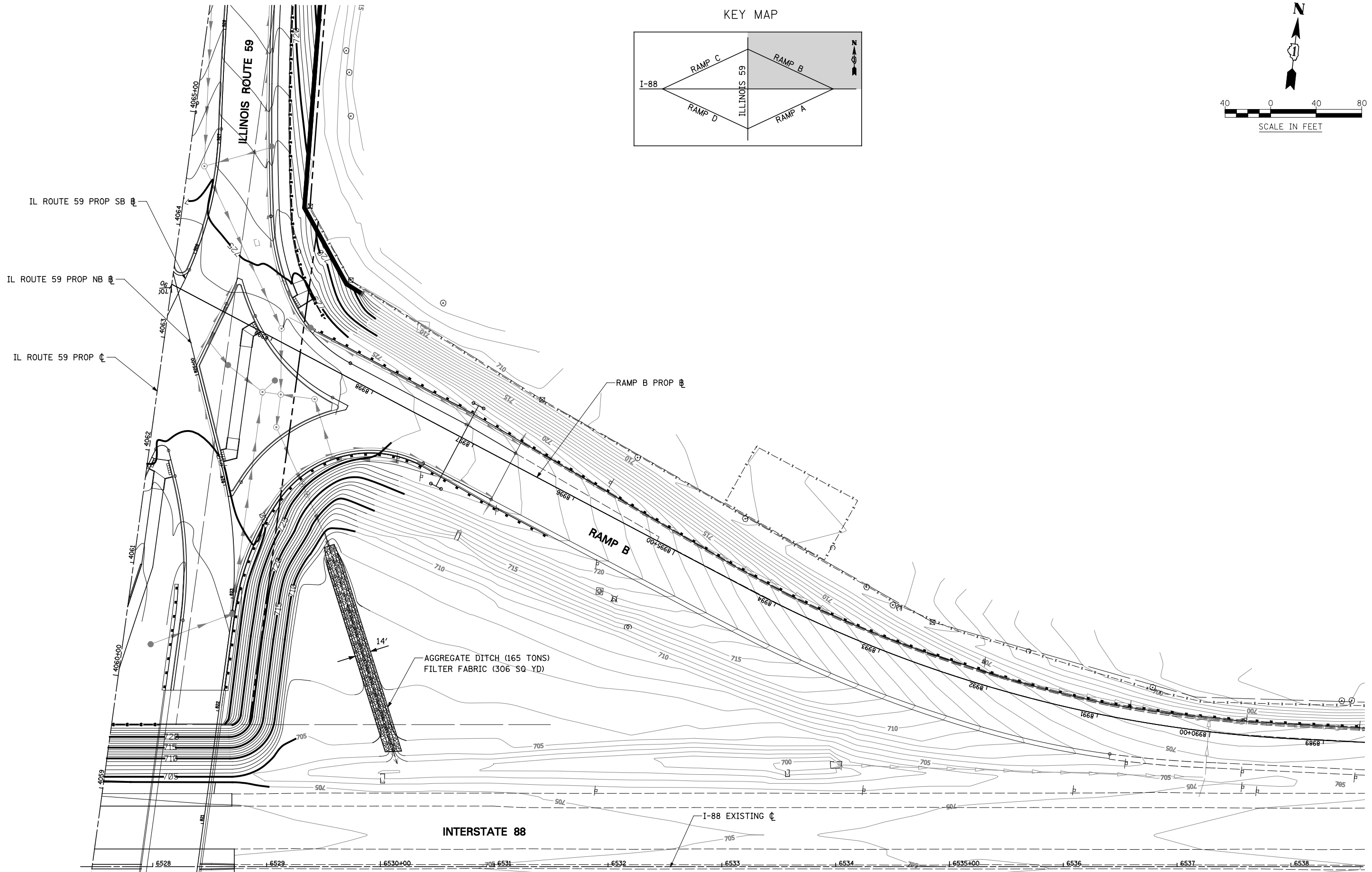
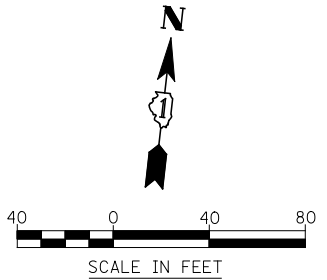
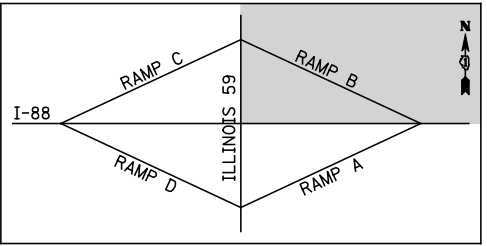


KEY MAP



FILE NAME = *FILEL*	USER NAME = *USER*	DESIGNED <i>PJO</i>	REVISED -	STATE OF ILLINOIS DEPARTMENT OF TRANSPORTATION	GRADING PLANS INFIELD GRADING - RAMP B	F.A.P. RTE.	SECTION	COUNTY	TOTAL SHEETS	SHEET NO.	
	PLOT SCALE = *SCALE*	DRAWN <i>KES</i>	REVISED -			338	(112 & 113) WRS-5	DUPAGE	963	315	
	PLOT DATE = *DATE*	CHECKED <i>JCM</i>	REVISED -			CONTRACT NO. 60131					
		DATE <i>10/15/2012</i>	REVISED -			ILLINOIS FED. AID PROJECT					
					SCALE:	SHEET NO. 4 OF 6 SHEETS		STA. 8988+00 TO STA. 9000+00			