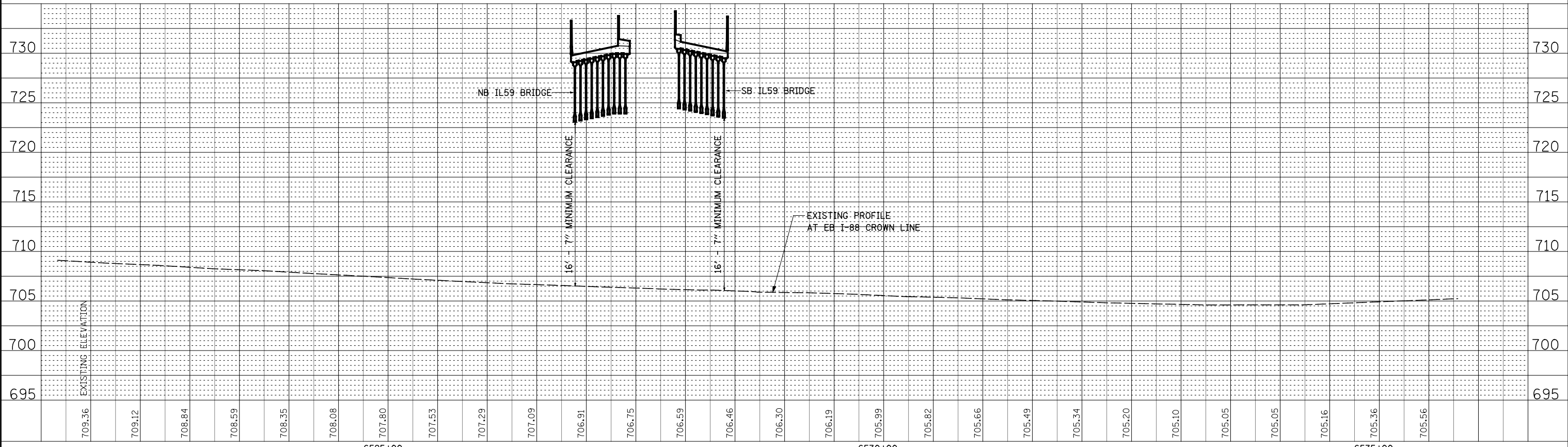
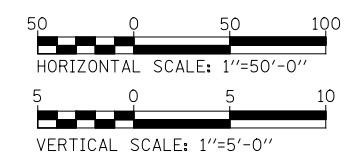
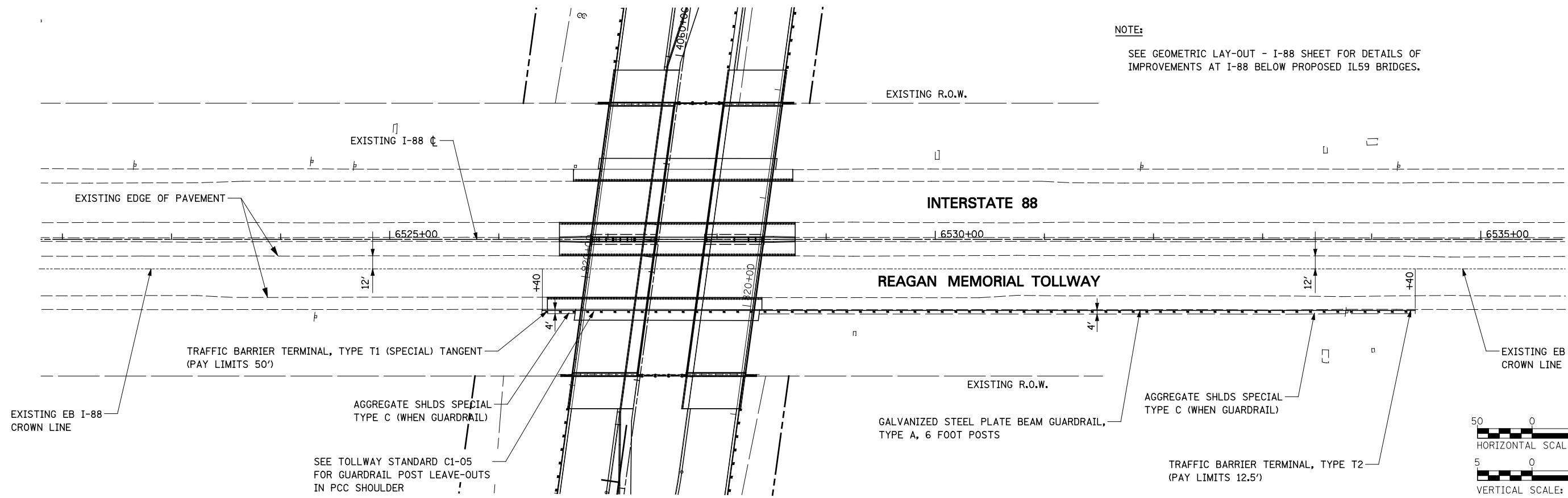


PLAN	SURVEYED	BY	DATE
	PLOTTED		
	CHECKED		
	AT		
	FILE NAME		
	NO.		

PROFILE	SURVEYED	BY	DATE
	PLOTTED		
	CHECKED		
	AT		
	STRUCTURE		
	NOTATION		
	CHRD		
	NO.		

**NOTE:**

SEE GEOMETRIC LAY-OUT - I-88 SHEET FOR DETAILS OF IMPROVEMENTS AT I-88 BELOW PROPOSED IL59 BRIDGES.



FILE NAME =	USER NAME = #USER#	DESIGNED <i>PJO</i>	REVISED -	<b>STATE OF ILLINOIS DEPARTMENT OF TRANSPORTATION</b>	<b>PLAN AND PROFILE - I-88 EB</b>			F.A.P. RTE.	SECTION	COUNTY	TOTAL SHEETS	SHEET NO.	
#FILEL#		DRAWN <i>KES</i>	REVISED -		SCALE:	SHEET NO. 18 OF 18 SHEETS	STA.	TO STA.	338	(112 & 113) WRS-5	DUPAGE	963	262
		CHECKED <i>JCM</i>	REVISED -		CONTRACT NO. 60I31								
		DATE <i>10/15/2012</i>	REVISED -		FED. ROAD DIST. NO. ILLINOIS FED. AID PROJECT								