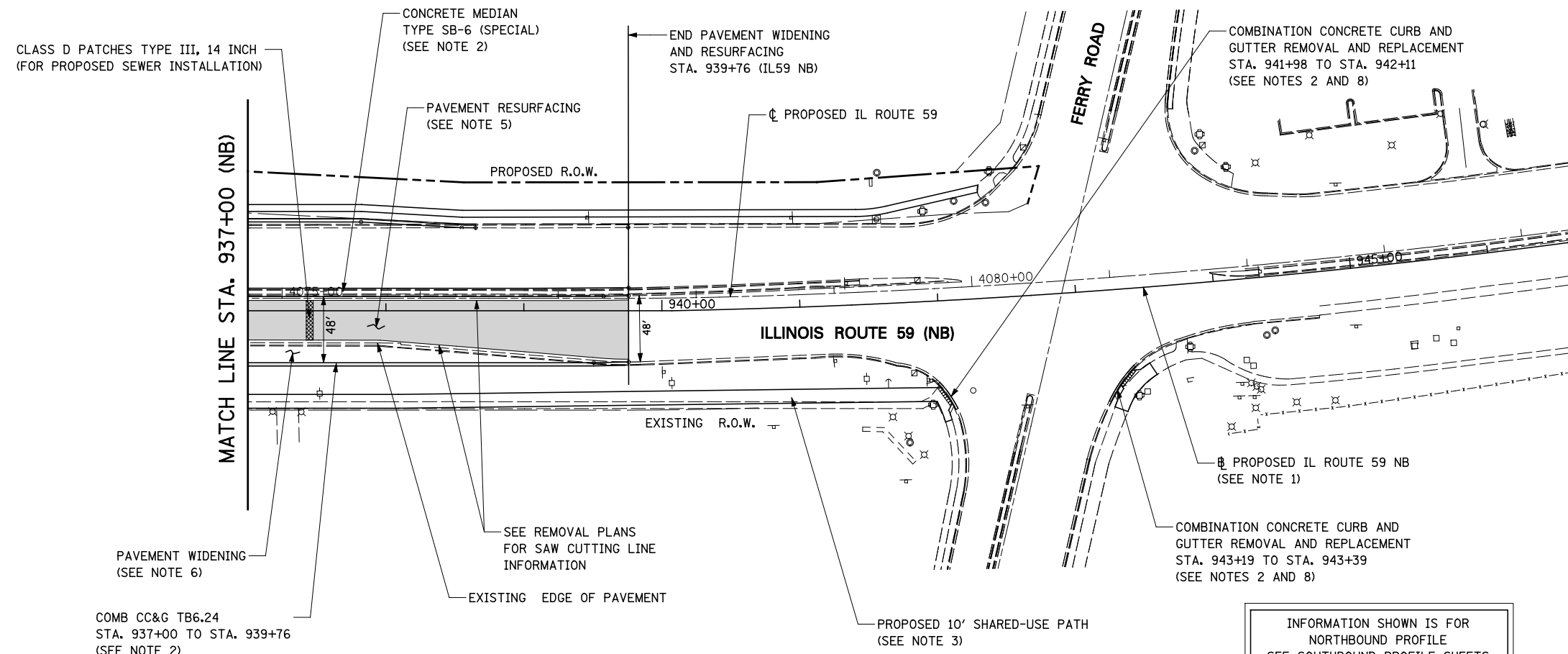
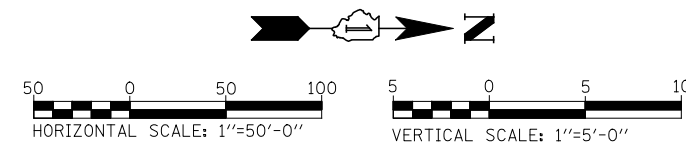


PLAN	SURVEYED	BY	DATE
	PLOTTED		
	CHECKED		
	DATE		
	FILE NAME		

PROFILE	SURVEYED	BY	DATE
	PLOTTED		
	CHECKED		
	DATE		
	FILE NAME		

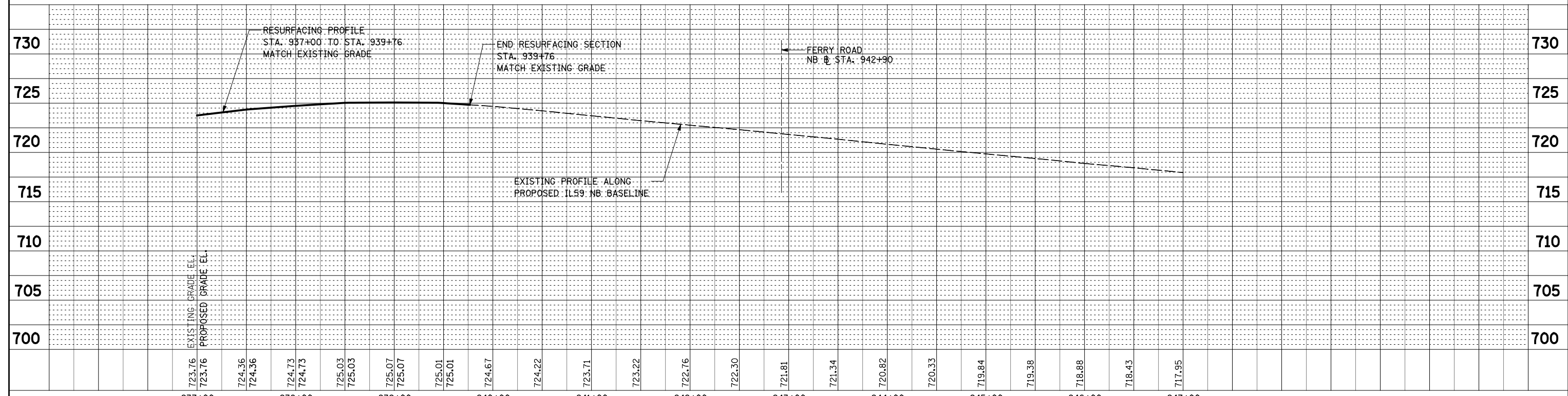


INFORMATION SHOWN IS FOR NORTHBOUND PROFILE
SEE SOUTHBOUND PROFILE SHEETS FOR MORE INFORMATION



NOTES

1. FOR PROPOSED ILLINOIS ROUTE 59 AND I-88 RAMP BASELINE INFORMATION SEE ALIGNMENT, BENCHMARKS, AND TIES - ILLINOIS ROUTE 59 NORTHBOUND & SOUTHBOUND BASELINE AND I-88 RAMP DATA SHEETS.
2. FOR PROPOSED ILLINOIS ROUTE 59 AND I-88 RAMP PAVEMENT GEOMETRY INFORMATION SEE GEOMETRIC LAYOUT - ILLINOIS ROUTE 59 AND GEOMETRIC LAYOUT - I-88 RAMP SHEETS.
3. FOR PROPOSED SIDEWALK, SHARED-USE PATH, AND FENCE INFORMATION SEE SIDEWALK / SHARED-USE PATH/ FENCE PLANS.
4. FOR PROPOSED BRIDGE STRUCTURES, APPROACH PAVEMENTS, AND RETAINING WALLS SEE STRUCTURAL PLANS.
5. PAVEMENT RESURFACING SHALL CONSIST OF POLYMERIZED HMA SURFACE COURSE, MIX "F", N90, 2", LEVELING BINDER (MACHINE METHOD), N70, 3/4".
6. PAVEMENT WIDENING SHALL CONSIST OF THE FOLLOWING: HOT-MIX ASPHALT PAVEMENT (FULL-DEPTH), 10 1/4" AGGREGATE SUBGRADE IMPROVEMENT, 12" GEOTECHNICAL FABRIC FOR GROUND STABILIZATION.
7. FOR PROPOSED GRADING INFORMATION SEE PAVEMENT JOINTING AND ELEVATION PLANS.
8. FOR COMBINATION CONCRETE CURB AND GUTTER REMOVAL AND REPLACEMENT DETAIL, SEE ROADWAY DETAILS SHEET.



FILE NAME =	USER NAME = #USER#	DESIGNED <i>PJO</i>	REVISED -	STATE OF ILLINOIS DEPARTMENT OF TRANSPORTATION	PLAN AND PROFILE - ILLINOIS ROUTE 59 (NB)	F.A.P. RTE.	SECTION	COUNTY	TOTAL SHEETS	SHEET NO.	
*FILE#	PLOT SCALE = #SCALE#	CHECKED <i>JCM</i>	REVISED -			338	(112 & 113) WRS-5	DUPAGE	963	248	
	PLOT DATE = #DATE#	DATE <i>10/15/2012</i>	REVISED -			CONTRACT NO. 60I31					
						FED. ROAD DIST. NO.	ILLINOIS	FED. AID PROJECT			