

PERMANENT SIGN STRUCTURE INSTALLED IN A PREVIOUS STAGE

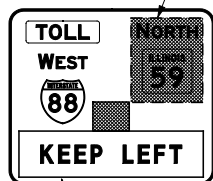
MAINTAIN BLANK-OUT PANEL OVER "RIGHT ONLY" THIS STAGE

DRUMS WITH STEADY BURNING LIGHTS, SPACED AT 50' C-C, TYP.

PERMANENT PAVEMENT MARKING, SEE PAVEMENT MARKING PLANS, TYP.

RE-INSTALL BLANK-OUT PANEL OVER "NORTH ILLINOIS 59" THIS STAGE


REMOVE ALL TEMPORARY SIGN PANELS AND BLANK-OUT PANELS FROM PREVIOUS STAGE



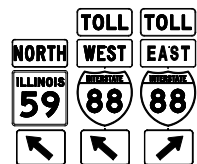
PERMANENT SIGN STRUCTURE INSTALLED IN PREVIOUS STAGE (SEE SIGN STRUCTURE DETAIL SHEET)

RE-INSTALL BLANK-OUT PANEL WITH "KEEP LEFT" MESSAGE OVER UPWARD POINTING ARROW THIS STAGE

REMOVE BLANK-OUT PANEL OVER "RIGHT ONLY" PANEL FROM PREVIOUS STAGE



DRUMS WITH STEADY BURNING LIGHTS, SPACED AT 25' C-C, TYP.



PERMANENT SIGN (SEE SIGNING PLANS)

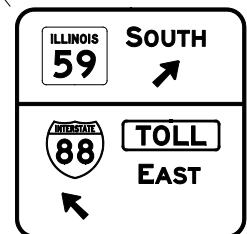
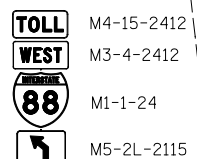


W4-3L-48

PROPOSED BASELINE RAMP A

MATCH LINE STA. 1100+00 RAMP A (SEE STAGE 3B)

MATCH LINE STA. 1995+50 RAMP D (SEE STAGE 4)



PERMANENT SIGN INSTALLED IN PREVIOUS STAGE (SEE SIGNING PLANS)

SIGN LEGEND

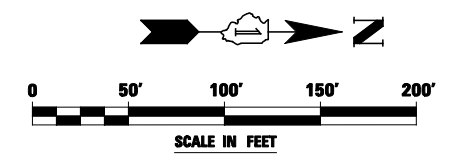
- 1 NO TURNS R3-3-36
- 2 KEEP RIGHT R4-7b-2430
- 3 STOP HERE ON RED PERMANENT SIGN (SEE SIGNING PLANS)
- 4 WRONG WAY PERMANENT SIGN (SEE SIGNING PLANS)
- 5 DO NOT ENTER PERMANENT SIGN (SEE SIGNING PLANS)
- 6 Naperville, Plainfield, Warrenville, West Chicago PERMANENT SIGN (SEE SIGNING PLANS)

ALIGNMENT LEGEND

- +39.5 INDICATES STATION MEASURED FROM SB BASELINE
- +39.5 INDICATES STATION MEASURED FROM NB BASELINE

NOTES

- PERMANENT SIGN INSTALLED ON SIGNAL MAST ARM TO BE VISIBLE THIS STAGE. SEE TRAFFIC SIGNAL PLANS.
- ALL BLANK OUT PANELS AND TEMPORARY SIGN PANELS MOUNTED ON OVERHEAD SIGNS SHALL HAVE AN ORANGE BACKGROUND.



FILE NAME = #FILE#	USER NAME = #USER#	DESIGNED PJO	REVISED -	<b>STATE OF ILLINOIS DEPARTMENT OF TRANSPORTATION</b>	<b>MAINTENANCE OF TRAFFIC - STAGE 4B ILLINOIS ROUTE 59</b>	F.A.P. RTE.	SECTION	COUNTY	TOTAL SHEETS	SHEET NO.	
		DRAWN KES	REVISED -			338	(112 & 113) WRS-5	DUPAGE	963	231	
		CHECKED JCM	REVISED -			CONTRACT NO. 60131					
		DATE 10/15/2012	REVISED -			ILLINOIS FED. AID PROJECT					
				SCALE:		SHEET NO. 115 OF 118 SHEETS STA. 4051+00 TO STA. 4058+00					