

PERMANENT SIGN STRUCTURE
INSTALLED IN A PREVIOUS STAGE

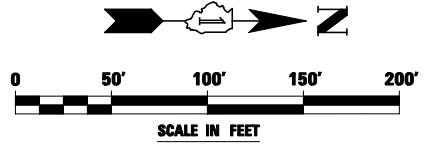
MAINTAIN BLANK-OUT PANEL
OVER "RIGHT ONLY" FROM
PREVIOUS STAGE

SIGN LEGEND

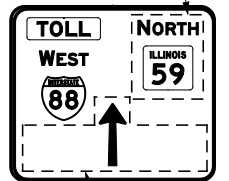
- 1 NO TURNS R3-3-36
- 2 KEEP RIGHT R4-7b-2430
- 3 STOP HERE ON RED PERMANENT SIGN (SEE SIGNING PLANS)
- 4 WRONG WAY PERMANENT SIGN (SEE SIGNING PLANS)
- 5 DO NOT ENTER PERMANENT SIGN (SEE SIGNING PLANS)
- 6 PERMANENT SIGN (SEE SIGNING PLANS)

ALIGNMENT LEGEND

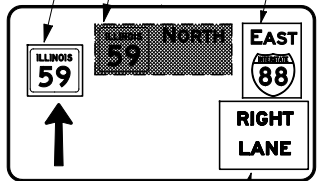
- +39.5 INDICATES STATION MEASURED FROM SB BASELINE
- +39.5 INDICATES STATION MEASURED FROM NB BASELINE



REMOVE BLANK-OUT PANEL OVER
"NORTH ILLINOIS 59"
THIS STAGE

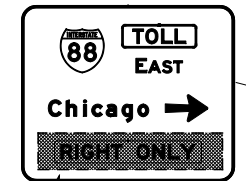


REMOVE "KEEP LEFT"
PANEL, THIS STAGE



INSTALL TEMPORARY SIGN PANEL
"RIGHT LANE" OVER UPWARD
POINTING ARROW THIS STAGE

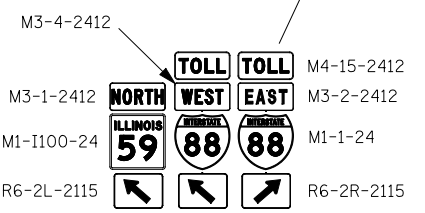
INSTALL BLANK-OUT PANEL
OVER "RIGHT ONLY"
THIS STAGE



PERMANENT
SIGN STRUCTURE
INSTALLED IN A
PREVIOUS STAGE

NOTES

1. PERMANENT SIGN INSTALLED ON SIGNAL MAST ARM TO BE VISIBLE THIS STAGE. SEE TRAFFIC SIGNAL PLANS.
2. ALL BLANK OUT PANELS AND TEMPORARY SIGN PANELS MOUNTED ON OVERHEAD SIGNS SHALL HAVE AN ORANGE BACKGROUND.



TYPE II BARRICADES OR DRUMS
SPACED AT 50' C-C, TYP.

MATCH LINE STA. 4051+00

MATCH LINE
STA. 1995+50
RAMP D (SEE STAGE 4)

MATCH LINE STA. 4058+00

MATCH LINE STA. 1100+00
RAMP A (SEE STAGE 3B)

FILE NAME = #FILE#	USER NAME = #USER#	DESIGNED <i>PJO</i>	REVISED -	STATE OF ILLINOIS DEPARTMENT OF TRANSPORTATION	MAINTENANCE OF TRAFFIC - STAGE 4A ILLINOIS ROUTE 59	F.A.P. RTE.	SECTION	COUNTY	TOTAL SHEETS	SHEET NO.	
		DRAWN <i>KES</i>	REVISED -			338	(112 & 113) WRS-5	DUPAGE	963	227	
		CHECKED <i>JCM</i>	REVISED -			CONTRACT NO. 60131					
		DATE <i>10/15/2012</i>	REVISED -			ILLINOIS FED. AID PROJECT					
				SCALE:		SHEET NO. 111 OF 118 SHEETS		STA. 4051+00 TO STA. 4058+00			