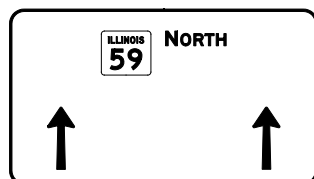
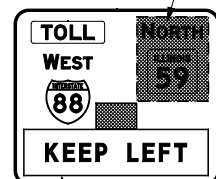


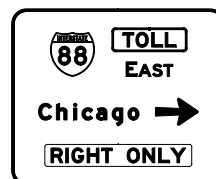
SEE SIGN STRUCTURE DETAIL SHEET

INSTALL BLANK-OUT PANEL OVER "RIGHT ONLY" THIS STAGE

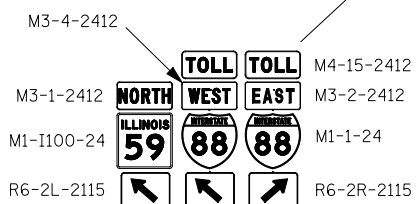
INSTALL BLANK-OUT PANEL OVER "NORTH ILLINOIS 59" THIS STAGE



PERMANENT SIGN STRUCTURE INSTALLED IN PREVIOUS STAGE (SEE SIGN STRUCTURE DETAIL SHEET)



INSTALL BLANK-OUT PANEL WITH "KEEP LEFT" MESSAGE OVER UPWARD POINTING ARROW THIS STAGE



DRUMS WITH STEADY BURNING LIGHTS, SPACED AT 25' C-C TYP.



WET REF TEM TAPE T3 LINE 8 W
WET REF TEM TAPE T3 LINE 4 W

DRUMS WITH STEADY BURNING LIGHTS, SPACED AT 50' C-C, TYP.

STATE OF ILLINOIS
DEPARTMENT OF TRANSPORTATION

MAINTENANCE OF TRAFFIC - STAGE 4
ILLINOIS ROUTE 59

SCALE: SHEET NO. 104 OF 118 SHEETS STA. 4051+00 TO STA. 4058+00

SIGN LEGEND



R3-3-36



R4-7b-2430



PERMANENT SIGN (SEE SIGNING PLANS)



PERMANENT SIGN (SEE SIGNING PLANS)



PERMANENT SIGN (SEE SIGNING PLANS)



PERMANENT SIGN (SEE SIGNING PLANS)

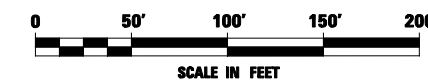
ALIGNMENT LEGEND

+39.5 INDICATES STATION MEASURED FROM SB BASELINE

+39.5 INDICATES STATION MEASURED FROM NB BASELINE

NOTES

- PERMANENT SIGN INSTALLED ON SIGNAL MAST ARM TO BE VISIBLE THIS STAGE. SEE TRAFFIC SIGNAL PLANS.
- ALL BLANK OUT PANELS AND TEMPORARY SIGN PANELS MOUNTED ON OVERHEAD SIGNS SHALL HAVE AN ORANGE BACKGROUND.



FILE NAME =	USER NAME = #USER#	DESIGNED PJO	REVISED -
#FILE#		DRAWN KES	REVISED -
		CHECKED JCM	REVISED -
		DATE 10/15/2012	REVISED -

F.A.P. RTE.	SECTION	COUNTY	TOTAL SHEETS	SHEET NO.
338	(112 & 113) WRS-5	DUPAGE	963	220
CONTRACT NO. 60131				
ILLINOIS FED. AID PROJECT				