

**Farnsworth Ave**  
4 MILES

**[PASS ONLY]**  
TO Eola Road  
2 MILES

**ILLINOIS 59**  
EXIT ONLY

REMOVE ALL TEMPORARY BLANK-OUT PANELS THIS STAGE (TYP.)

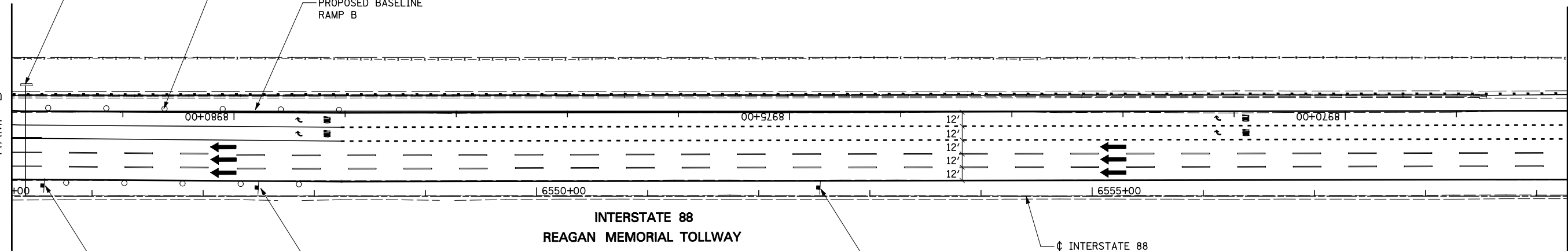
MAINTAIN EXISTING OVERHEAD SIGNS

DRUMS WITH STEADY BURNING LIGHTS  
SPACED AT 50' C-C, TYP.

PROPOSED BASELINE  
RAMP B

MATCH LINE STA. 8982+00  
RAMP B

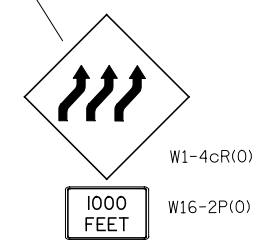
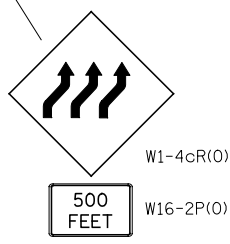
MATCH LINE STA. 8968+00  
RAMP B



**INTERSTATE 88**  
**REAGAN MEMORIAL TOLLWAY**

INTERSTATE 88

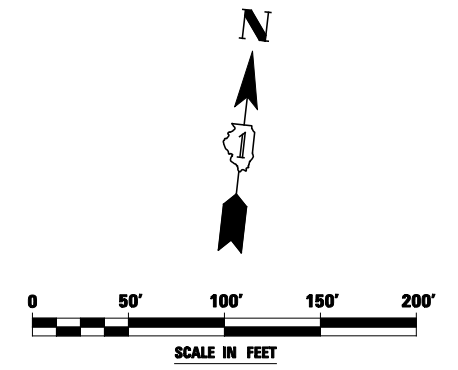
STAY  
IN  
YOUR  
LANE  
TS-3



**TOLLWAY TRAFFIC CONTROL**

TRAFFIC CONTROL ON INTERSTATE 88 AND AT RAMP TERMINALS SHALL BE IN ACCORDANCE WITH THE FOLLOWING ILLINOIS TOLLWAY STANDARDS:

- E1 CONSTRUCTION SIGNS
- E2 LANE CLOSURE DETAILS
- E3 SHOULDER CLOSURE DETAILS
- E4 MAINTENANCE OF TRAFFIC REVERSE CURVE
- E5 TEMPORARY GORE DETAILS



FILE NAME = \$FILEL\$	USER NAME = \$USER\$	DESIGNED <i>PJO</i>	REVISED -	<b>STATE OF ILLINOIS</b> <b>DEPARTMENT OF TRANSPORTATION</b>	<b>MAINTENANCE OF TRAFFIC - STAGE 3A</b> <b>RAMP B / INTERSTATE 88</b>	F.A.P. RTE.	SECTION	COUNTY	TOTAL SHEETS	SHEET NO.	
		DRAWN <i>KES</i>	REVISED -			338	(112 & 113) WRS-5	DUPAGE	963	189	
		CHECKED <i>JCM</i>	REVISED -			CONTRACT NO. 60I31					
		DATE <i>10/15/2012</i>	REVISED -			ILLINOIS FED. AID PROJECT					
					SCALE:	SHEET NO. 73 OF 118 SHEETS		STA. 8982+00 TO STA. 8968+00			