

**To Naperville Road
4 MILES**

**Winfield Rd
2 MILES**



MAINTAIN EXISTING OVERHEAD SIGNS



W21-I(SPECIAL)-48

WET REF TEM TAPE T3 LINE 4 Y

WET REF TEM TAPE T3 8 W
DIAGONALS SPACED AT 20' C-C

WET REF TEM TAPE T3 4 W
SKIP DASH 25' LINE - 25' SPACE

RELOCATED IMPACT ATTENUATORS,
TEMPORARY (FULL REDIRECTIVE, NARROW)
TEST LEVEL 3

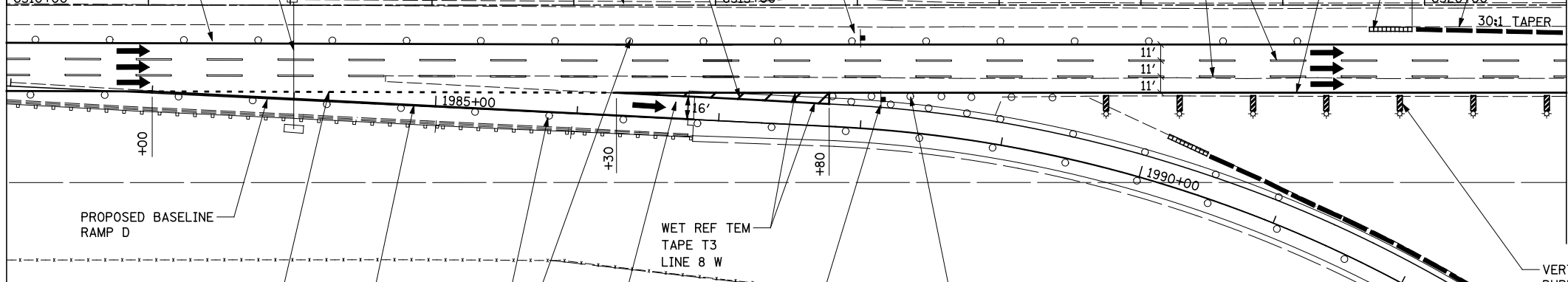
RELOCATED TEMPORARY CONCRETE BARRIER

MATCH LINE STA. 6510+00

MATCH LINE STA. 6521+00

**INTERSTATE 88
REAGAN MEMORIAL TOLLWAY**

6510+00 6515+00 6520+00



PROPOSED BASELINE
RAMP D

WET REF TEM
TAPE T3
LINE 8 W

VERTICAL PANELS WITH STEADY
BURNING LIGHTS SPACED AT 50' C-C

WET REF TEM TAPE T3 4 W
DOTTED 2' LINE - 6' SPACE



E5-1(0)-7260

DRUMS WITH STEADY BURNING
LIGHTS SPACED AT 25' C-C

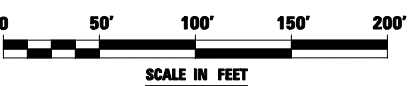
WET REF TEM TAPE T3 LINE 4 W

DRUMS WITH STEADY BURNING LIGHTS
SPACED AT 50' C-C, TYP.

SEE TOLLWAY STANDARD E5-02



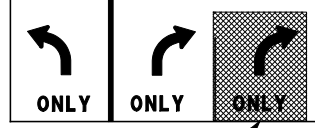
R3-8-4836



TOLLWAY TRAFFIC CONTROL

TRAFFIC CONTROL ON INTERSTATE 88 AND AT RAMP TERMINALS SHALL BE IN ACCORDANCE WITH THE FOLLOWING ILLINOIS TOLLWAY STANDARDS:

- E1 CONSTRUCTION SIGNS
- E2 LANE CLOSURE DETAILS
- E3 SHOULDER CLOSURE DETAILS
- E4 MAINTENANCE OF TRAFFIC REVERSE CURVE
- E5 TEMPORARY GORE DETAILS



MAINTAIN BLANK-OUT PANEL
FROM PREVIOUS STAGE

MATCH LINE STA. 1995+50
RAMP D

FILE NAME =	USER NAME = #USER#	DESIGNED <i>PJO</i>	REVISED -	STATE OF ILLINOIS DEPARTMENT OF TRANSPORTATION	MAINTENANCE OF TRAFFIC - STAGE 3A RAMP D / INTERSTATE 88	F.A.P. RTE.	SECTION	COUNTY	TOTAL SHEETS	SHEET NO.	
#FILE#		DRAWN <i>KES</i>	REVISED -			338	(112 & 113) WRS-5	DUPAGE	963	185	
PLOT SCALE = #SCALE#		CHECKED <i>JCM</i>	REVISED -			CONTRACT NO. 60I31					
PLOT DATE = #DATE#		DATE <i>10/15/2012</i>	REVISED -			SCALE:	SHEET NO. 69 OF 118 SHEETS	STA. 6510+00 TO STA. 1995+50	ILLINOIS FED. AID PROJECT		