

To Naperville Road
4 MILES

Winfield Rd
2 MILES



MAINTAIN EXISTING OVERHEAD SIGNS

DRUMS WITH STEADY BURNING LIGHTS SPACED AT 25' C-C, TYP.

WET REF TEM TAPE T3 LINE 4 W


TEMPORARY MODULAR GLARE SCREEN
STA. 6498+00 TO STA. 6544+00

MATCH LINE STA. 6510+00

INTERSTATE 88

INTERSTATE 88
REAGAN MEMORIAL TOLLWAY

MATCH LINE STA. 6521+00



MATCH LINE STA. 6510+00

1985+00

+82

1990+00

DRUMS WITH STEADY BURNING LIGHTS SPACED AT 50' C-C, TYP.

SEE TOLLWAY STANDARD E5-02

WET REF TEM TAPE T3 8 W
DIAGONALS SPACED AT 20' C-C



WET REF TEM TAPE T3
LINE 8 W

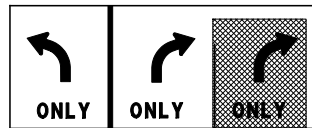
WET REF TEM TAPE T3 LINE 4 W

PROPOSED BASELINE
RAMP D

WET REF TEM TAPE T3 LINE 4 Y

WET REF TEM TAPE T3 LINE 4 W
(ALONG RAMP A BASELINE)

WET REF TEM TAPE T3 LINE 4 Y
(ALONG EDGE OF PROPOSED PAVEMENT)



MAINTAIN BLANK-OUT PANEL OVER RIGHT ARROW AND "ONLY" FROM PREVIOUS STAGE

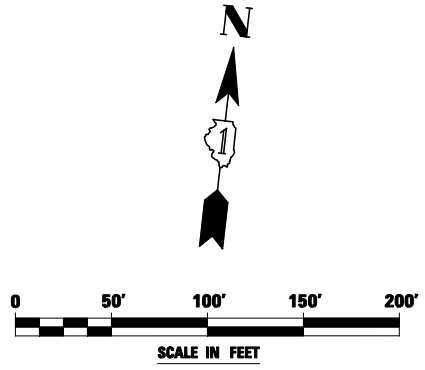
MATCH LINE STA. 1995+50
RAMP D



TOLLWAY TRAFFIC CONTROL

TRAFFIC CONTROL ON INTERSTATE 88 AND AT RAMP TERMINALS SHALL BE IN ACCORDANCE WITH THE FOLLOWING ILLINOIS TOLLWAY STANDARDS:

- E1 CONSTRUCTION SIGNS
- E2 LANE CLOSURE DETAILS
- E3 SHOULDER CLOSURE DETAILS
- E4 MAINTENANCE OF TRAFFIC REVERSE CURVE
- E5 TEMPORARY GORE DETAILS



FILE NAME = #FILEL#	USER NAME = #USER*	DESIGNED <i>PJO</i>	REVISED -
		DRAWN <i>KES</i>	REVISED -
		CHECKED <i>JCM</i>	REVISED -
		DATE <i>10/15/2012</i>	REVISED -

**STATE OF ILLINOIS
DEPARTMENT OF TRANSPORTATION**

**MAINTENANCE OF TRAFFIC - STAGE 3
RAMP D / INTERSTATE 88**

SCALE: SHEET NO. 62 OF 118 SHEETS STA. 6510+00 TO STA. 1995+50

F.A.P. RTE.	SECTION	COUNTY	TOTAL SHEETS	SHEET NO.
338	(112 & 113) WRS-5	DUPAGE	963	178
CONTRACT NO. 60I31				
ILLINOIS FED. AID PROJECT				