

**Farnsworth Ave**  
4 MILES

**[PASS ONLY]**  
TO Eola Road  
2 MILES

**ILLINOIS 59**  
EXIT ONLY

REMOVE ALL TEMPORARY BLANK-OUT  
PANELS THIS STAGE (TYP.)

MAINTAIN EXISTING OVERHEAD SIGNS

WET REF TEM TAPE T3 LINE 4 W

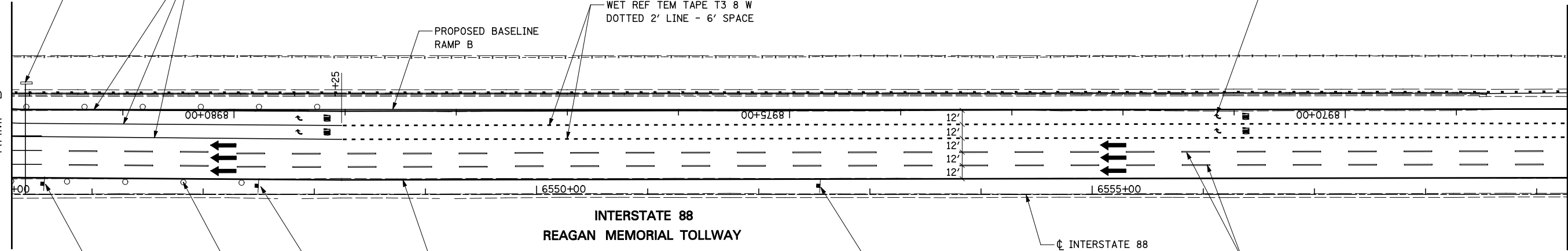
PROPOSED BASELINE  
RAMP B

WET REF TEM TAPE T3 8 W  
DOTTED 2' LINE - 6' SPACE

WET REF TEM TP T3 L&S, TYP.

MATCH LINE STA. 8982+00  
RAMP B

MATCH LINE STA. 8968+00  
RAMP B



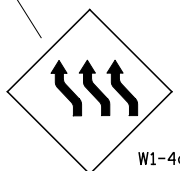
**INTERSTATE 88**  
**REAGAN MEMORIAL TOLLWAY**

INTERSTATE 88

WET REF TEM TAPE T3 LINE 4 Y


WET REF TEM TAPE T3 4 W  
SKIP DASH 25' LINE - 25' SPACE

STAY IN  
YOUR  
LANE  
TS-3



500 FEET W16-2P(0)

DRUMS WITH STEADY BURNING LIGHTS  
SPACED AT 50' C-C, TYP.

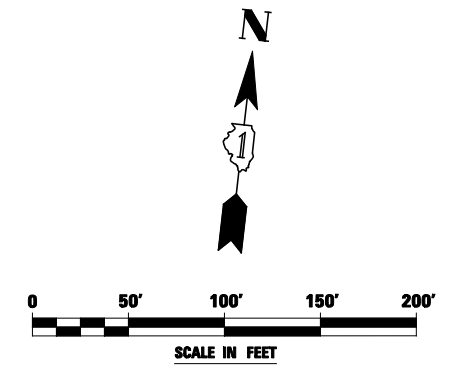


1000 FEET W16-2P(0)

**TOLLWAY TRAFFIC CONTROL**

TRAFFIC CONTROL ON INTERSTATE 88 AND AT RAMP TERMINALS SHALL BE IN ACCORDANCE WITH THE FOLLOWING ILLINOIS TOLLWAY STANDARDS:

- E1 CONSTRUCTION SIGNS
- E2 LANE CLOSURE DETAILS
- E3 SHOULDER CLOSURE DETAILS
- E4 MAINTENANCE OF TRAFFIC REVERSE CURVE
- E5 TEMPORARY GORE DETAILS



FILE NAME =	USER NAME = *USER*	DESIGNED <i>PJO</i>	REVISED -
*FILEL*		DRAWN <i>KES</i>	REVISED -
	PLOT SCALE = *SCALE*	CHECKED <i>JCM</i>	REVISED -
	PLOT DATE = *DATE*	DATE <i>10/15/2012</i>	REVISED -

**STATE OF ILLINOIS**  
**DEPARTMENT OF TRANSPORTATION**

**MAINTENANCE OF TRAFFIC - STAGE 2**  
**RAMP B / INTERSTATE 88**

SCALE: SHEET NO. 54 OF 118 SHEETS STA. 8982+00 TO STA. 8968+00

F.A.P. RTE.	SECTION	COUNTY	TOTAL SHEETS	SHEET NO.
338	(112 & 113) WRS-5	DUPAGE	963	170
CONTRACT NO. 60I31				
ILLINOIS FED. AID PROJECT				