

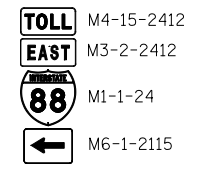
TEMPORARY PAVEMENT DETAIL



EXISTING TO REMAIN VISIBLE

PROPOSED BASELINE RAMP D

WET REF TEM TP T3 L&S, TYP.

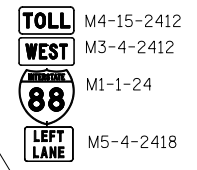
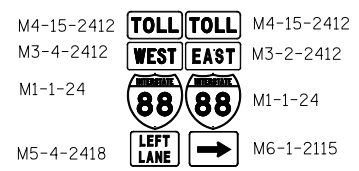


PROPOSED R.O.W.

RELOCATED TEMPORARY CONCRETE BARRIER (SEE NOTE 2)

ILLINOIS ROUTE 59

RELOCATED TEMPORARY CONCRETE BARRIER (SEE NOTE 2)



RELOCATED TEMPORARY CONCRETE BARRIER STA. 1002+50 (RAMP A) TO STA. 4056+87 (IL 59) (SEE NOTE 2)

WET REF TEM TAPE T3 LINE 4 W

WET REF TEM TAPE T3 LINE 6 W

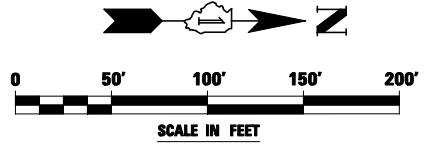
WET REF TEM TAPE T3 LINE 4 Y

DRUMS WITH STEADY BURNING LIGHTS SPACED AT 50' C-C, TYP.

PROPOSED BASELINE RAMP A



W4-2L(0)-48



NOTES

- TEMPORARY PAVEMENT WEDGE TO BE PLACED DURING TRAFFIC SWITCH OVER BETWEEN STAGES 2 AND 3. THE TEMPORARY PAVEMENT WEDGE IS TO MEET PROPOSED ELEVATIONS. THE CROSS SLOPE SHALL BE THE SAME AS THE PROPOSED PAVEMENT TO THE SATISFACTION OF THE ENGINEER.
- TEMPORARY CONCRETE BARRIER SHALL BE CONTINUOUSLY PINNED TO THE PAVEMENT AT LOCATIONS INDICATED ON THE MOT TYPICAL SECTIONS. SEE MAINTENANCE OF TRAFFIC GENERAL NOTES.

FILE NAME =	USER NAME = #USER#	DESIGNED <i>PJO</i>	REVISED -
#FILE#		DRAWN <i>KES</i>	REVISED -
		CHECKED <i>JCM</i>	REVISED -
		DATE <i>10/15/2012</i>	REVISED -

STATE OF ILLINOIS
DEPARTMENT OF TRANSPORTATION

MAINTENANCE OF TRAFFIC - STAGE 2
ILLINOIS ROUTE 59

SCALE: SHEET NO. 41 OF 118 SHEETS STA. 4051+00 TO STA. 4058+00

F.A.P. RTE.	SECTION	COUNTY	TOTAL SHEETS	SHEET NO.
338	(112 & 113) WRS-5	DUPAGE	963	157
CONTRACT NO. 60I31				
ILLINOIS FED. AID PROJECT				