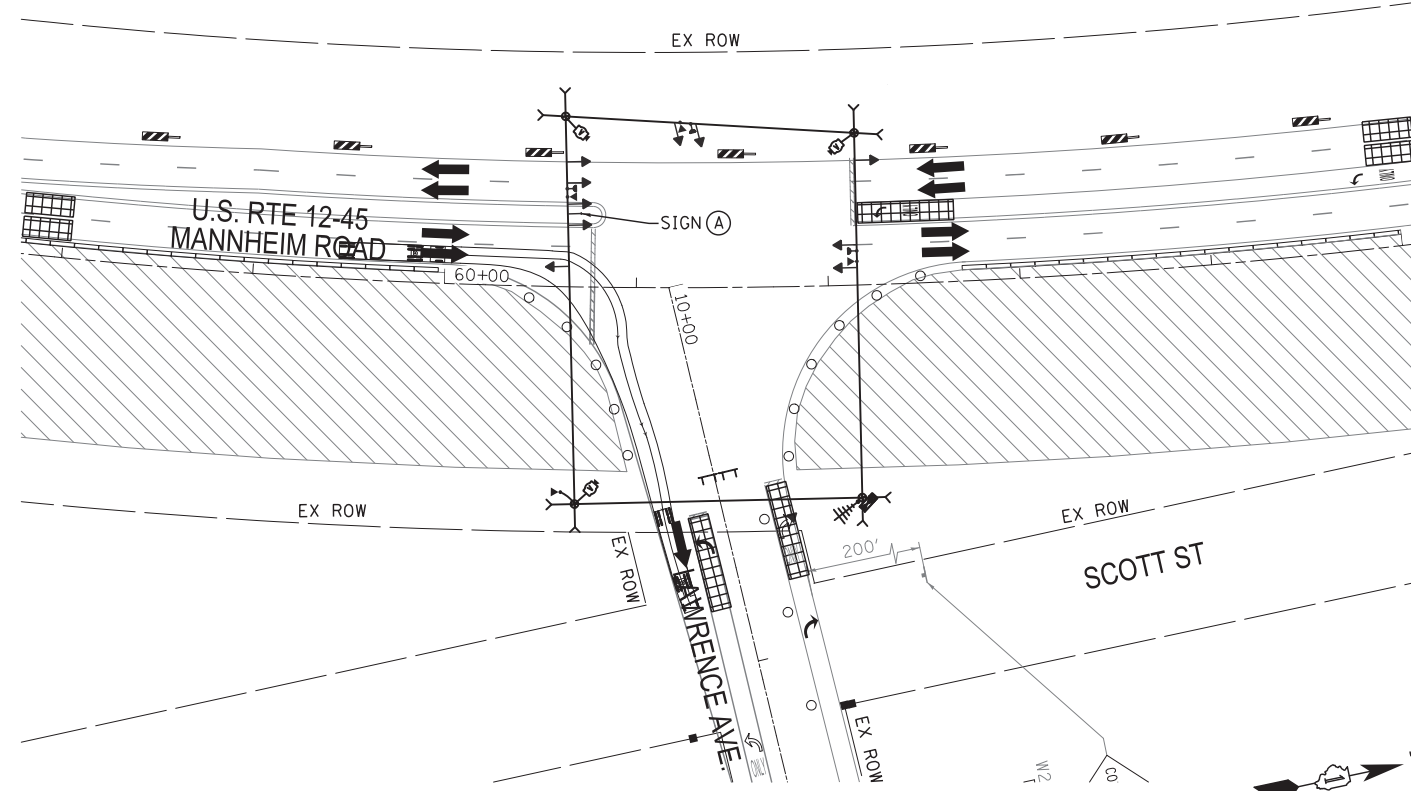
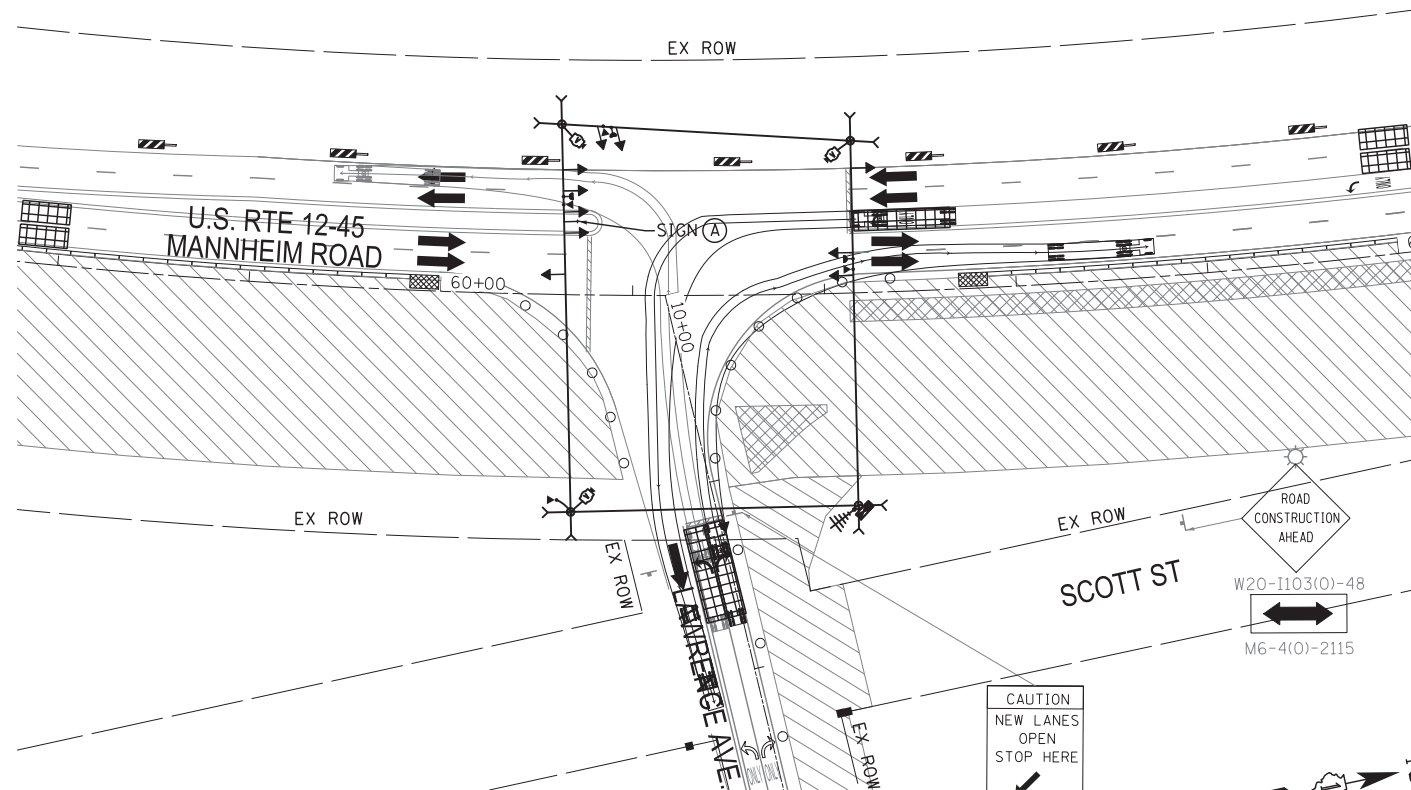


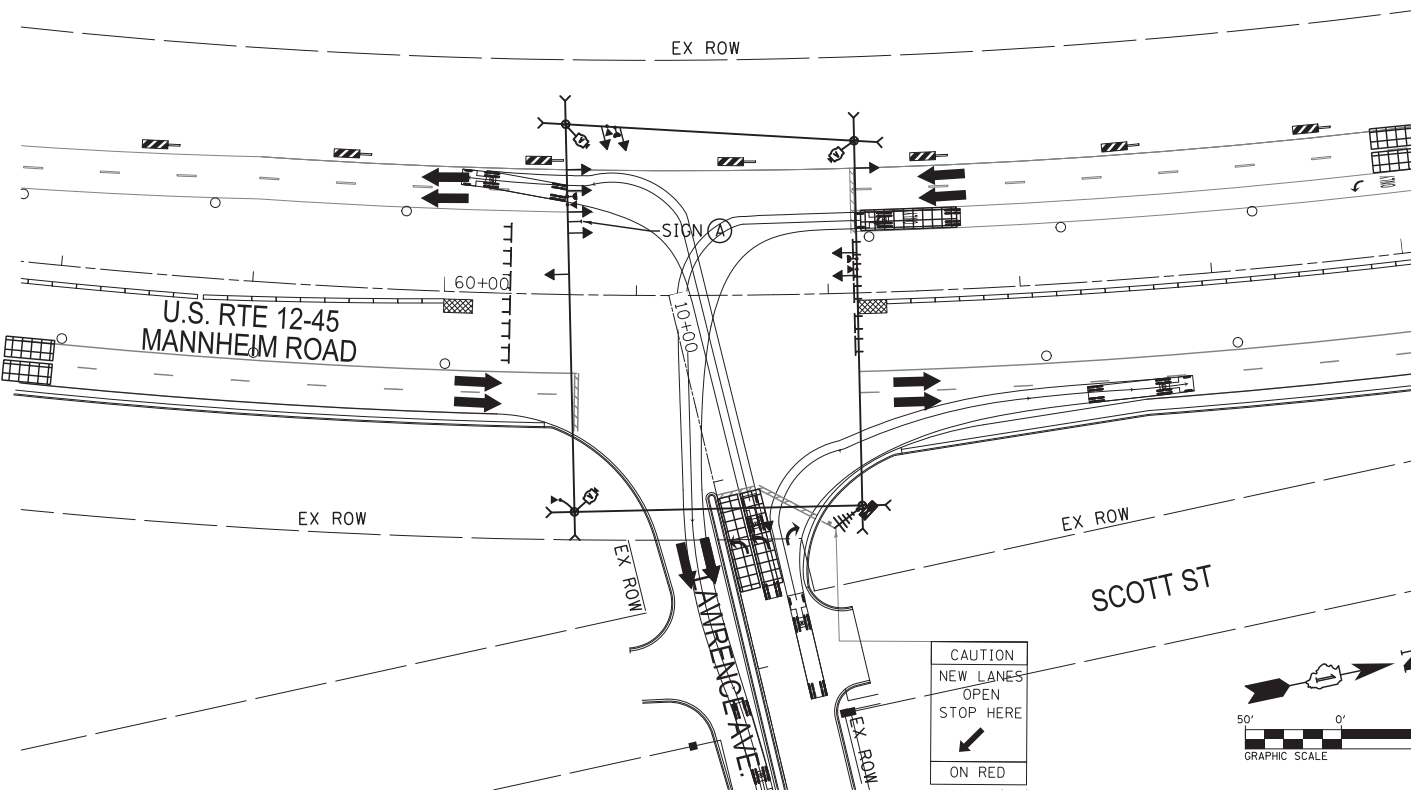
STAGE 1A



STAGE 1AB



STAGE 1B



STAGE 1C



USER NAME = rmemucod	DESIGNED JA	REVISED -
	DRAWN RM	REVISED -
PLOT SCALE = *SCALE*	CHECKED HS	REVISED -
PLOT DATE = 11/20/2012	DATE 10/19/2012	REVISED -

STATE OF ILLINOIS
DEPARTMENT OF TRANSPORTATION

TEMPORARY TRAFFIC SIGNAL INSTALLATION
US RTE 12-45 (MANNHEIM RD) AND LAWRENCE AVE
(SUB-STAGES 1A THRU STAGE 1C)

SCALE: SHEET NO. OF SHEETS STA. TO STA.

F.A.P. RTE. 330	SECTION 0105 WRS&HB	COUNTY COOK	TOTAL SHEETS 605	SHEET NO. 275
ILLINOIS FED. AID PROJECT				CONTRACT NO. 60G37

TS-16

FILE NAME = c:\caddlib\pwr\memucod2\pgrgreat.lakes\dms47844\016037-sht.tsl6.dgn