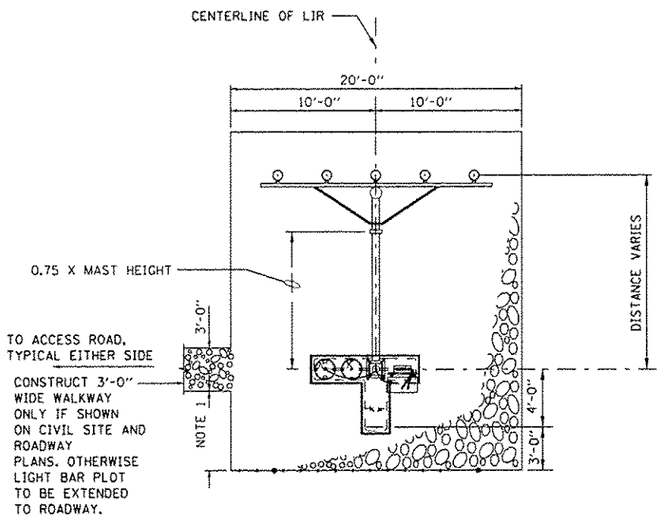

DETAIL 4

TYPICAL CRUSHED ROCK WORK AREA FOR TYPE MG-20 LIR STRUCTURE WITH FLASHER

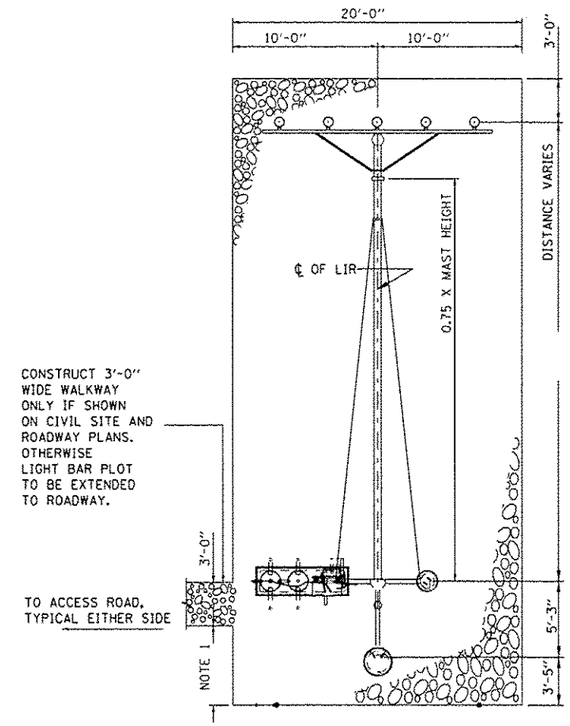

DETAIL 5

TYPICAL CRUSHED ROCK WORK AREA FOR TYPE MG-30 OR TYPE MG-40 LIR STRUCTURE

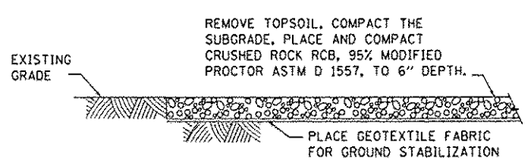

DETAIL 6

CRUSHED ROCK PLOT WORK AREAS AND WALKWAYS

NOTES:

1. TYPICAL DIMENSION IS 5'-6" UNLESS SHOWN OTHERWISE ON PLANS.
2. WALKWAYS WILL BE SHOWN WHERE REQUIRED ON CIVIL SITE AND CIVIL ROAD AND PROFILE PLANS. DO NOT LAYOUT 3'-0" WIDE WALKWAYS UNLESS SHOWN.

ADDED SHEET

GLD-117-2

HNTB	USER NAME = mkoeir	DESIGNED SJM	REVISED -	STATE OF ILLINOIS DEPARTMENT OF TRANSPORTATION	NAVAIDS CRUSHED ROCK PLOT DETAILS	F.A.P. RTE.	SECTION	COUNTY	TOTAL SHEETS	SHEET NO.
		DRAWN SJM	REVISED -			330	0105 WRS&HB	COOK	605	605BJ
	PLOT SCALE = 2:1	CHECKED SPG	REVISED -					CONTRACT NO. 60C37		
	PLOT DATE = 26-DEC-2012	DATE	REVISED 1 12/28/12 ADDENDUM 1		SCALE: N.T.S. SHEET NO. 12 OF 16 SHEETS STA. N/A TO STA. N/A		ILLINOIS FED. AID PROJECT			

FILE NAME = IP_PWPidma47844\0160C37-sht-FAANAV062.dgn