




F.A. RTE.	SECTION	COUNTY	TOTAL SHEETS	SHEET NO.
2993	05-00094-00-NR	COOK	67	60
STA.		TO STA.		
FED. ROAD DIST. NO. 1 ILLINOIS FED. AID PROJECT				
PROJECT NO.: R-8003 (707)				


**ROUTE MARKERS**


 FOR U.S. ROUTES  
MI-40-2424


 FOR ILLINOIS ROUTES  
MI-50-2424


 R.R. UNMARKED ROUTES  
SPECIAL 24" x 18" VARIABLE  
4" BLACK LETTERS ON WHITE  
REFLECTIVE BACKGROUND


**ARROWS SIGNS**

 M5-1L-2115


 M5-1R-2115


 M6-1L-2115


 M6-1R-2115


 M6-3-2115


**CARDINAL DIRECTION & DETOUR SIGNS**

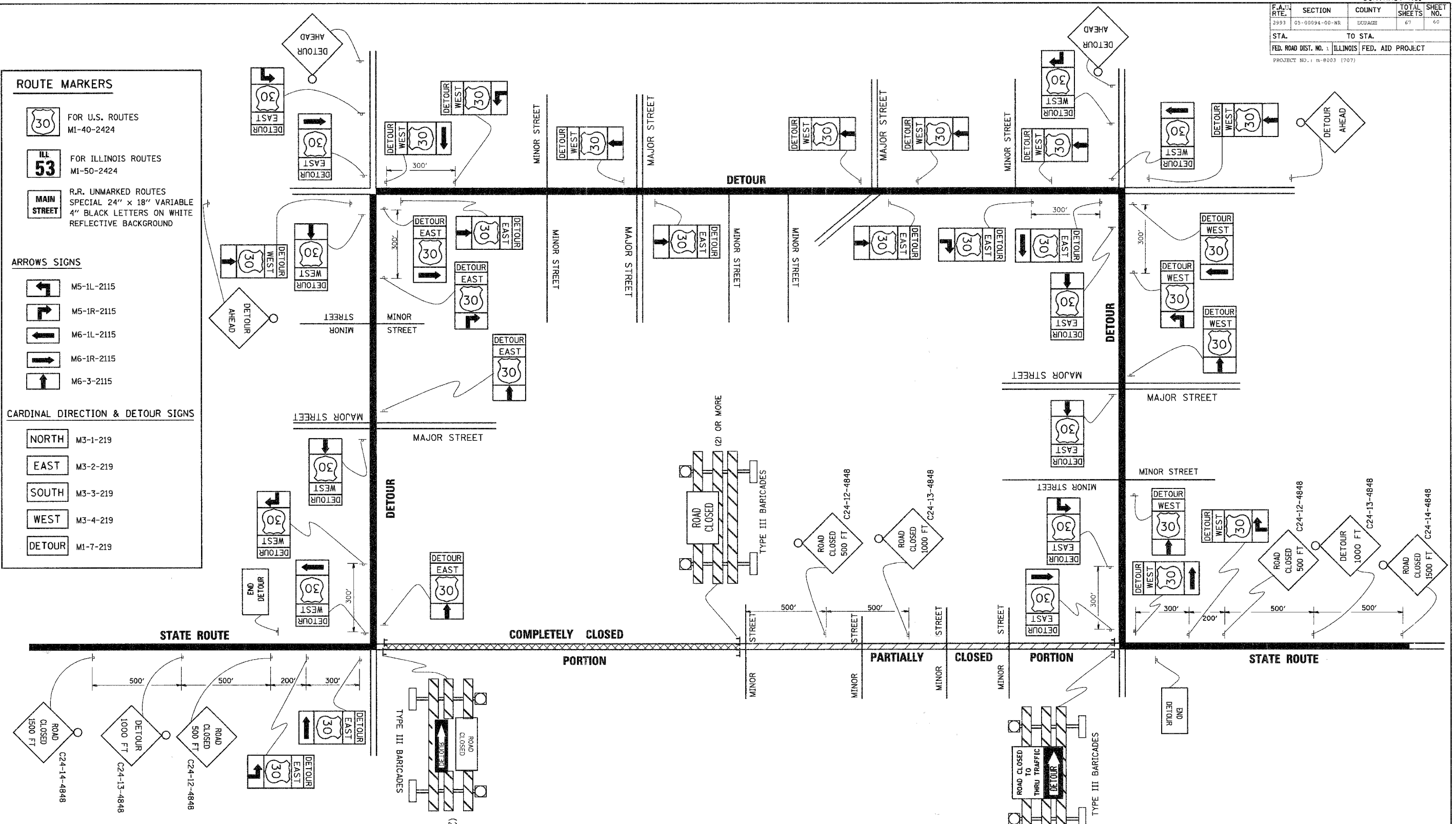
 NORTH M3-1-219

 EAST M3-2-219

 SOUTH M3-3-219

 WEST M3-4-219

 DETOUR M1-7-219



REVISIONS	DATE
NAME	10/18/02

ILLINOIS DEPARTMENT OF TRANSPORTATION

TYPICAL MARKING  
FOR CLOSING  
STATE HIGHWAYS

SCALE: NONE

DRAWN BY  
CHECKED BY  
TC-21

PLOT DATE = 3/7/2007  
FILE NAME = K:\dms\rd\l221.dgn  
PLOT SCALE = 80.0000 / IN.  
USER NAME = bauercl