
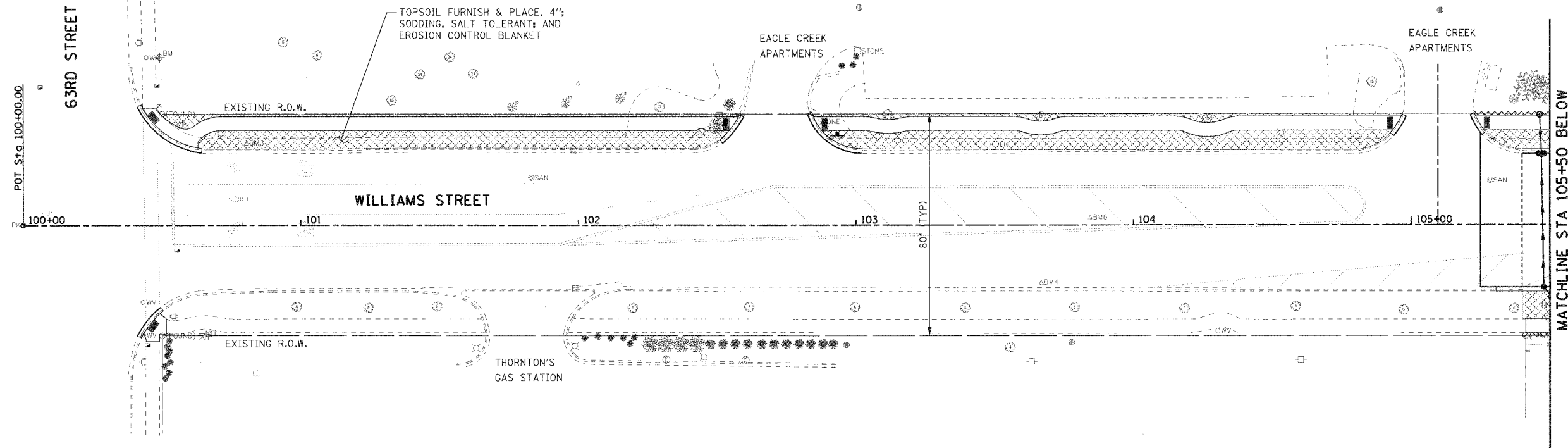



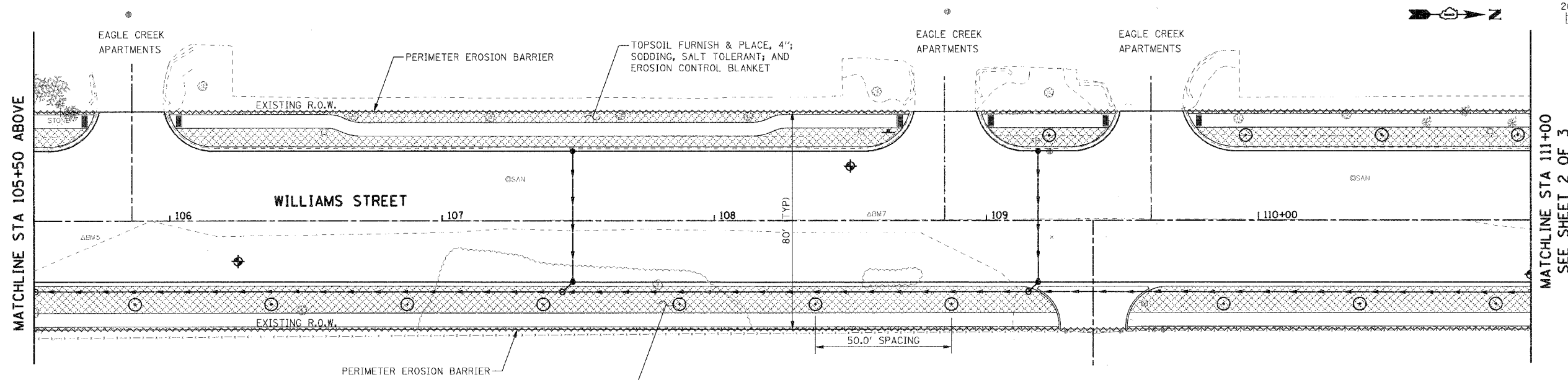
F.A.U. RTE.	SECTION	COUNTY	TOTAL SHEETS	SHEET NO.
2993	05-00084-00-WR	DUPAGE	67	35
STA. 100+00		TO STA. 110+00		
FED. ROAD DIST. NO. 1 ILLINOIS FED. AID PROJECT				
PROJECT NO.: M-8003 (707)				



PLAN	SURVEYED	DATE
	BY	
	PLOTTED	
	CHECKED	
	BY	
	DATE	
	NO. OF DAYS CHECKED	
	CADD FILE NAME	
	NO.	



PROFILE	SURVEYED	DATE
	BY	
	PLOTTED	
	CHECKED	
	BY	
	DATE	
	NO. OF DAYS CHECKED	
	STRUCTURE NOTATIONS CHFD	
	NO.	



EROSION CONTROL AND LANDSCAPING LEGEND:

- TOPSOIL FURNISH & PLACE, 4"; SODDING, SALT TOLERANT; AND EROSION CONTROL BLANKET
- PERIMETER EROSION BARRIER
- PROPOSED DECIDUOUS TREE (SEE NOTE 1)

NOTE:
1. REFER TO THE TREE SCHEDULE SHEET FOR TREE SPECIES AND OTHER TREE REQUIREMENTS.

REVISIONS	
NAME	DATE

ILLINOIS DEPARTMENT OF TRANSPORTATION
VILLAGE OF WESTMONT
WILLIAMS STREET RECONSTRUCTION
EROSION CONTROL AND LANDSCAPING PLAN
SHEET 1 OF 3

SCALE: 1/2"=1'
DATE: 09/21/07

DRAWN BY: JAL
CHECKED BY: JMT

PLOT DATE = #DATE#
FILE NAME = #FILE#
PLOT SCALE = #SCALE#
USER NAME = #USER#