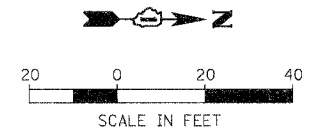
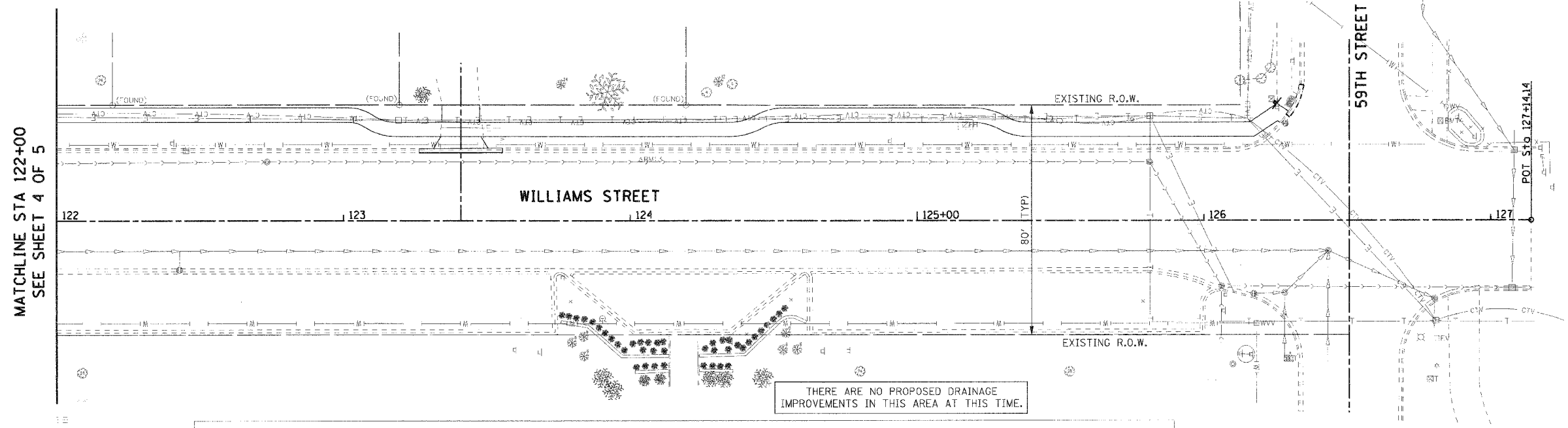


F.A.U. R.T.E.	SECTION	COUNTY	TOTAL SHEETS	SHEET NO.
2993	05-00094-00-WR	DUPAGE	67	33
STA. 122+00		TO STA. 127+14.14		
FED. ROAD DIST. NO. 1 ILLINOIS FED. AID PROJECT				
PROJECT NO.: M-8003 (707)				



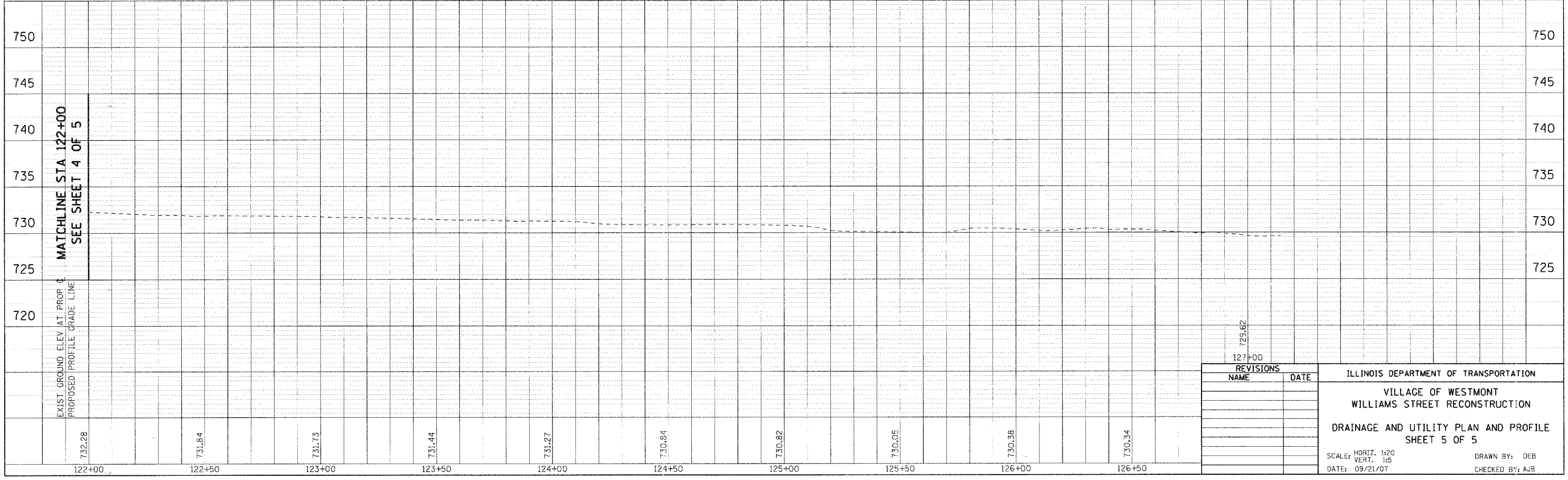
PLAN	SURVEYED	BY	DATE
PLOTTED CHECKED R.T. OF WAY CHECKED CAD FILE NAME NO.			



**DRAINAGE LEGEND:**

- △ XX DRAINAGE STRUCTURE NUMBER
- ⊗ XX STORM SEWER NUMBER
- A DRAINAGE STRUCTURE ADJUSTMENT

PROFILE	SURVEYED	BY	DATE
PLOTTED CHECKED R.T. OF WAY CHECKED STRUCTURE NOTATIONS CHKD NO.			



REVISIONS	
NAME	DATE

ILLINOIS DEPARTMENT OF TRANSPORTATION  
 VILLAGE OF WESTMONT  
 WILLIAMS STREET RECONSTRUCTION  
 DRAINAGE AND UTILITY PLAN AND PROFILE  
 SHEET 5 OF 5

SCALE: HORIZ. 1:20  
 VERT. 1:5  
 DATE: 09/21/07

DRAWN BY: DEB  
 CHECKED BY: AJB

PLOT DATE = #DATE#  
 FILE NAME = #FILE#  
 PLOT SCALE = #SCALE#  
 USER NAME = #USER#