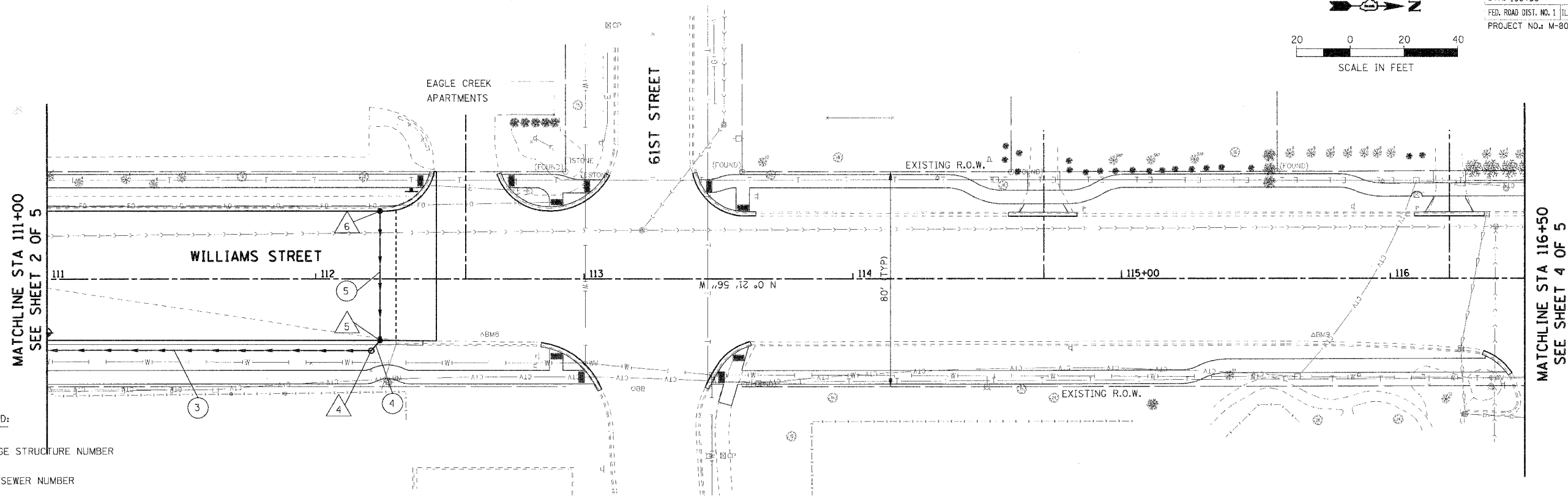
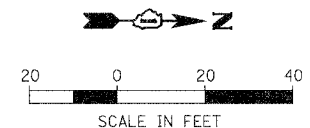


F.A.U. RTE.	SECTION	COUNTY	TOTAL SHEETS	SHEET NO.
2993	05-00094-00-WR	DUPAGE	67	31
STA. 105+50		TO STA. 116+50		
FED. ROAD DIST. NO. 1 ILLINOIS FED. AID PROJECT				
PROJECT NO.: M-8003 (707)				

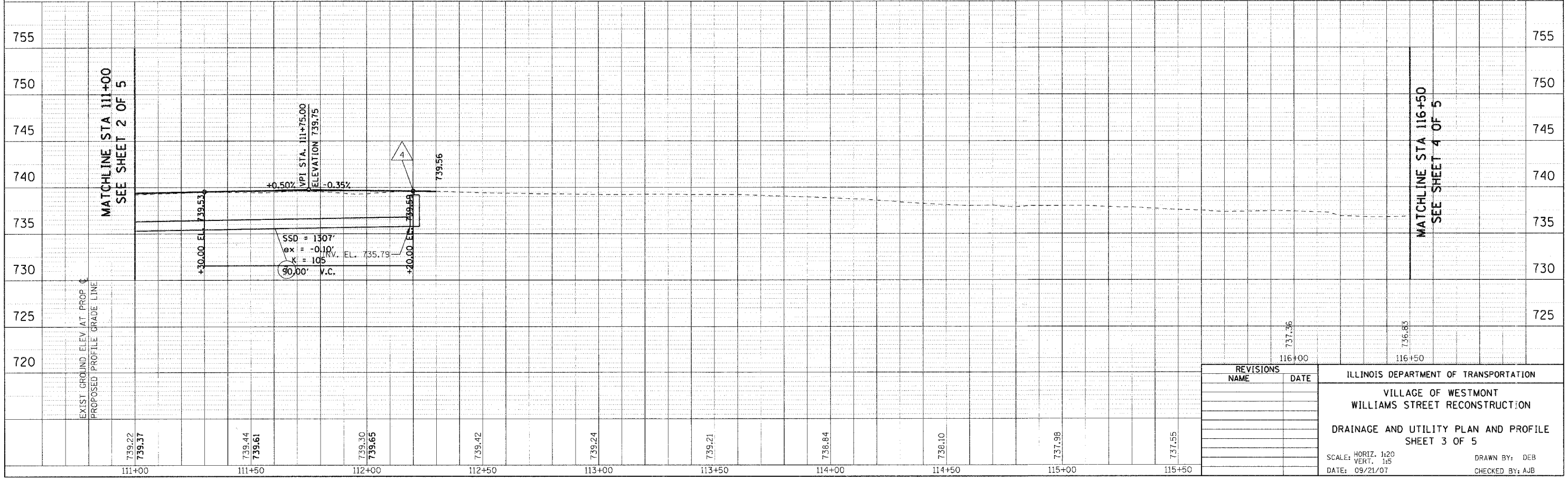


DRAINAGE LEGEND:

- △ XX DRAINAGE STRUCTURE NUMBER
- ⊙ XX STORM SEWER NUMBER
- A DRAINAGE STRUCTURE ADJUSTMENT

PLAN	SURVEYED	DATE
	BY	
	PLOTTED	
	CHECKED	
	DATE	
	BY	
	NO. OF WAYS CHECKED	
	CADD FILE NAME	

PROFILE	SURVEYED	DATE
	BY	
	PLOTTED	
	CHECKED	
	DATE	
	BY	
	NO. OF WAYS CHECKED	
	STRUCTURE NOTATION CHFD	



REVISIONS		ILLINOIS DEPARTMENT OF TRANSPORTATION VILLAGE OF WESTMONT WILLIAMS STREET RECONSTRUCTION DRAINAGE AND UTILITY PLAN AND PROFILE SHEET 3 OF 5
NAME	DATE	
		SCALE: HORIZ. 1/20 VERT. 1/5 DATE: 09/21/07
		DRAWN BY: DEB CHECKED BY: AJB

PLOT DATE = #DATE#  
FILE NAME = #FILE#  
PLOT SCALE = #SCALE#  
USER NAME = #USER#