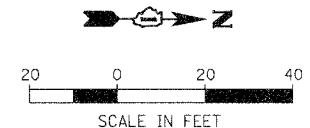
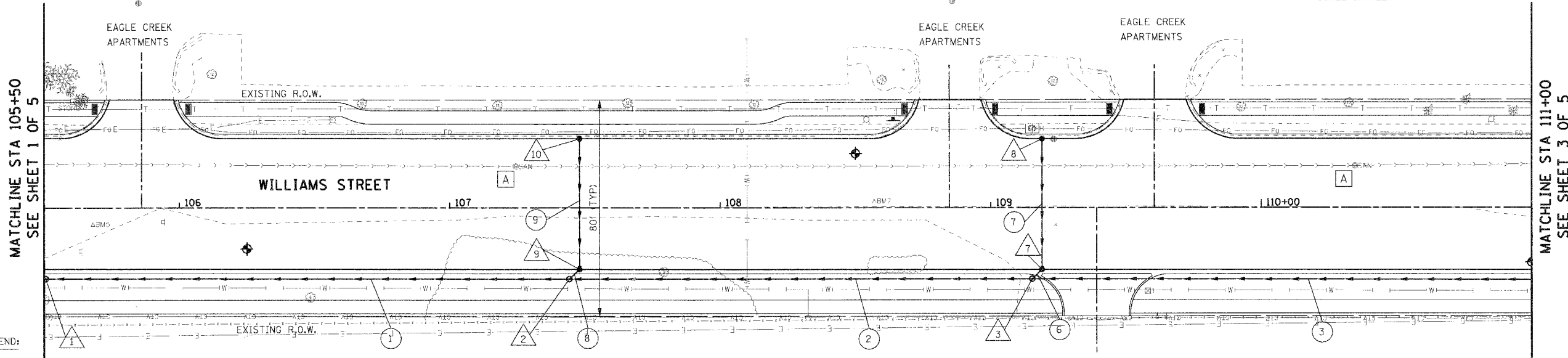


F.A.U. RTE.	SECTION	COUNTY	TOTAL SHEETS	SHEET NO.
2993	05-00094-00-WR	DUPAGE	67	30
STA. 105+50		TO STA. 111+00		
FED. ROAD DIST. NO. 1 ILLINOIS FED. AID PROJECT				
PROJECT NO.: M-8003 (707)				

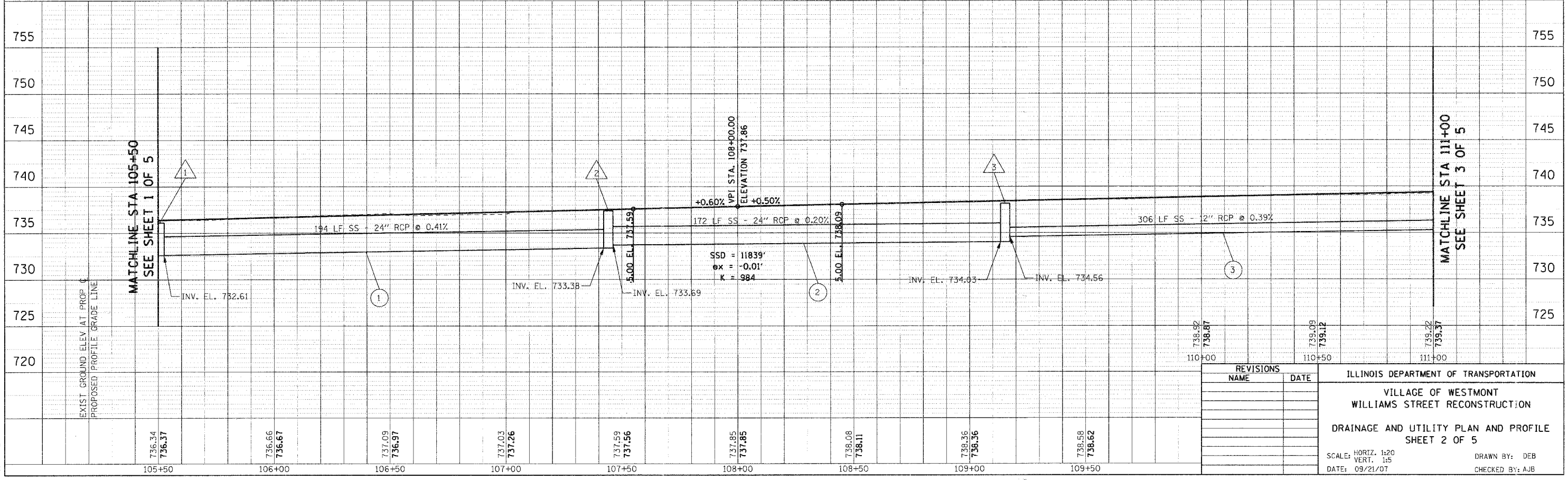


PLAN	SURVEYED	DATE
	BY	
	PLOTTED	
	NOTED	
	REVISIONS	
	NO.	



- DRAINAGE LEGEND:**
- DRAINAGE STRUCTURE NUMBER
 - STORM SEWER NUMBER
 - DRAINAGE STRUCTURE ADJUSTMENT

PROFILE	SURVEYED	DATE
	BY	
	PLOTTED	
	NOTED	
	REVISIONS	
	NO.	



PLOT DATE = 04/26/08
 FILE NAME = 83986.DWG
 PLOT SCALE = 1/4\"/>

REVISIONS		ILLINOIS DEPARTMENT OF TRANSPORTATION VILLAGE OF WESTMONT WILLIAMS STREET RECONSTRUCTION DRAINAGE AND UTILITY PLAN AND PROFILE SHEET 2 OF 5
NAME	DATE	
		SCALE: HORIZ. 1/20 VERT. 1/5 DATE: 09/21/07

DRAWN BY: DEB
CHECKED BY: AJB