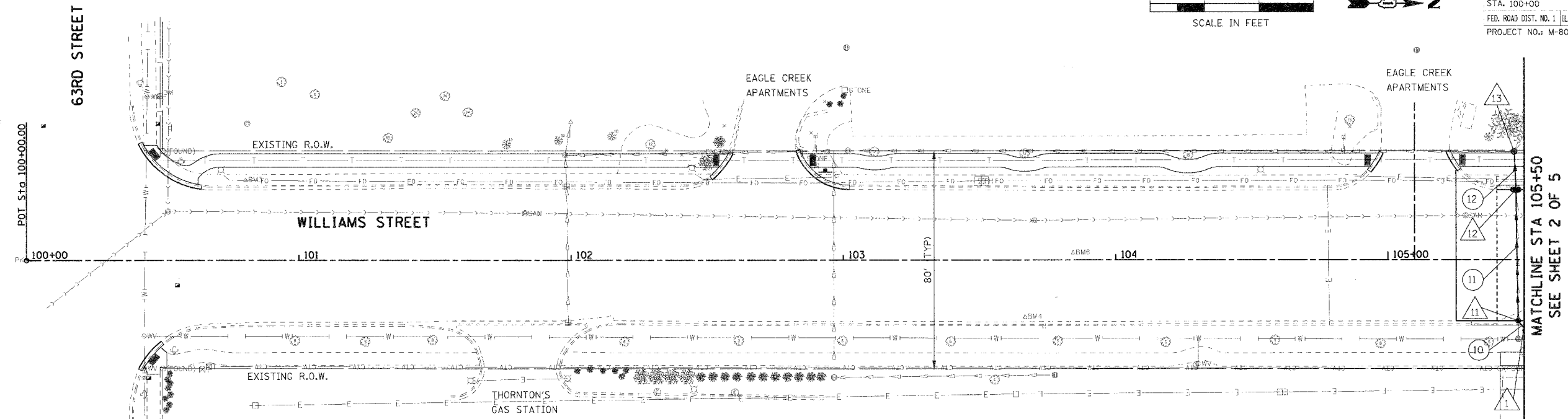



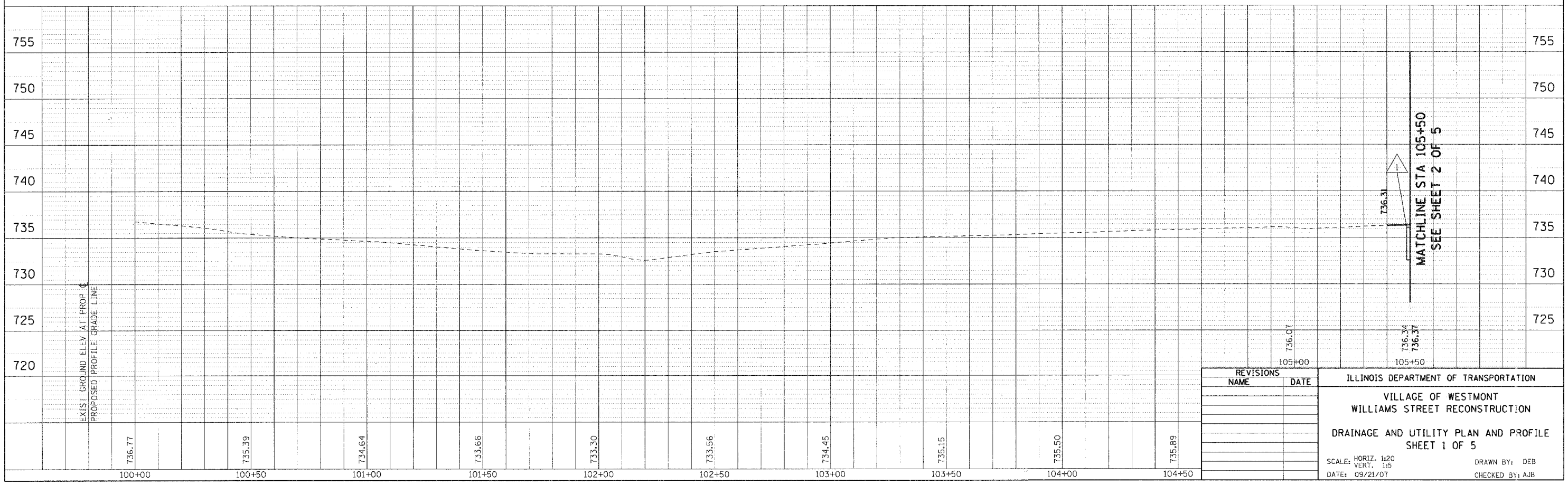
F.A.U. RTE.	SECTION	COUNTY	TOTAL SHEETS	SHEET NO.
2993	05-0094-00-WR	DUPAGE	67	29
STA. 100+00		TO STA. 105+50		
FED. ROAD DIST. NO. 1 ILLINOIS FED. AID PROJECT				
PROJECT NO.: M-8003 (707)				



- DRAINAGE LEGEND:**
- △XX DRAINAGE STRUCTURE NUMBER
 - XX STORM SEWER NUMBER
 - A DRAINAGE STRUCTURE ADJUSTMENT

PLAN	SURVEYED	DATE
	PLOTTED	
	CHECKED	
	BY	
	NO. OF DAYS CHECKED	
	CADD FILE NAME	

PROFILE	SURVEYED	DATE
	PLOTTED	
	CHECKED	
	BY	
	NO. OF DAYS CHECKED	
	STRUCTURE NOTATIONS CHFD	



REVISIONS		ILLINOIS DEPARTMENT OF TRANSPORTATION
NAME	DATE	
		VILLAGE OF WESTMONT
		WILLIAMS STREET RECONSTRUCTION
		DRAINAGE AND UTILITY PLAN AND PROFILE
		SHEET 1 OF 5
SCALE: HORIZ. 1/20 VERT. 1/5		DRAWN BY: DEB
DATE: 09/21/07		CHECKED BY: AJB

PLOT DATE = #DATE#
FILE NAME = #FILE#
PLOT SCALE = #SCALE#
USER NAME = #USER#

MATCHLINE STA 105+50
SEE SHEET 2 OF 5

MATCHLINE STA 105+50
SEE SHEET 2 OF 5