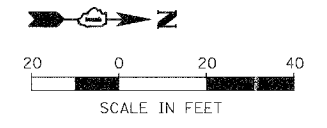
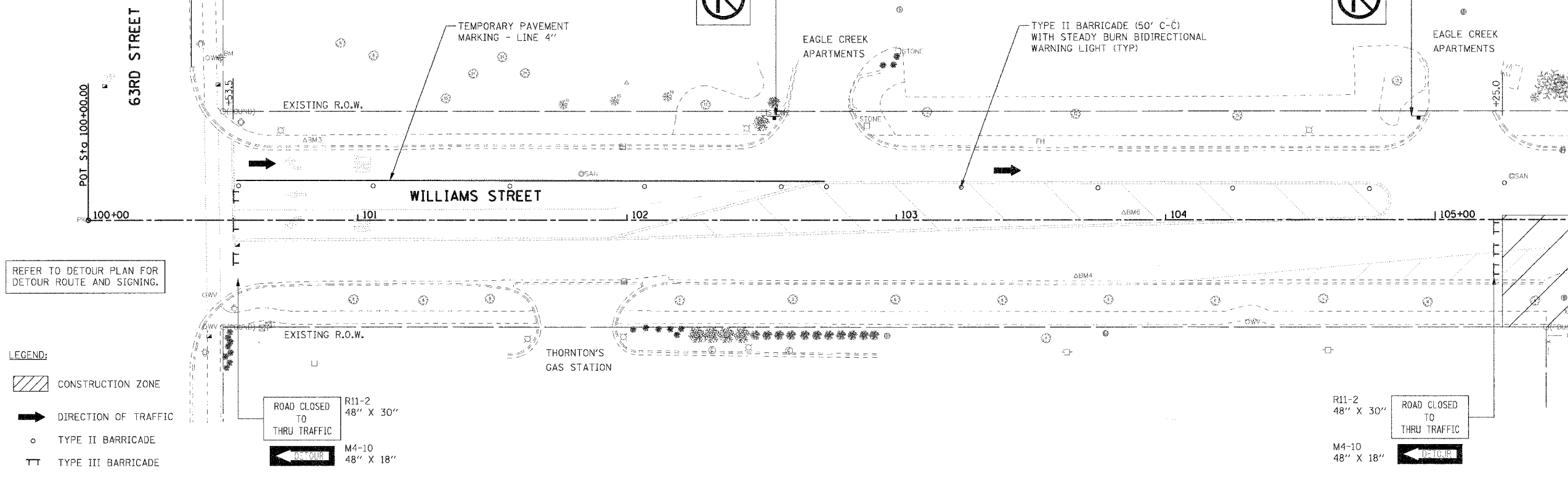


F.A.U. RTEL.	SECTION	COUNTY	TOTAL SHEETS	SHEET NO.
2993	05-00094-00-WR	DUPAGE	67	13
STA. 100+00		TO STA. 110+00		
FED. ROAD DIST. NO. 1 ILLINOIS FED. AID PROJECT				
PROJECT NO.: M-8003 (107)				

ADVANCE SIGNING FOR ROAD CLOSURE AND DETOUR ROUTE PER IDOT DISTRICT STD TC21


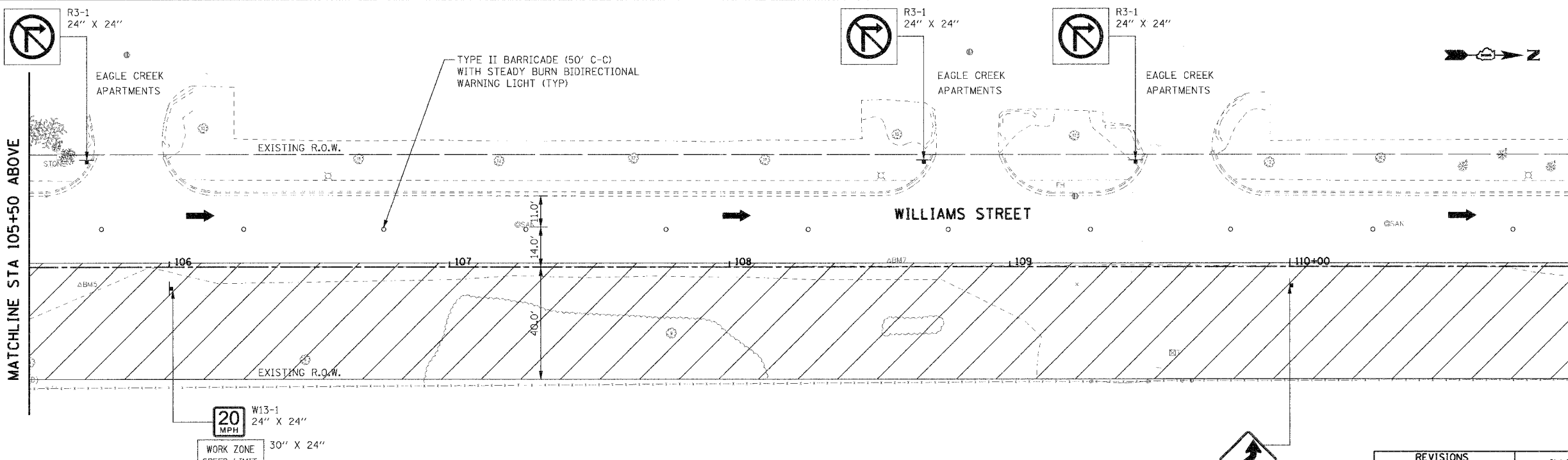


REFER TO DETOUR PLAN FOR DETOUR ROUTE AND SIGNING.

- LEGEND:**
- CONSTRUCTION ZONE
 - DIRECTION OF TRAFFIC
 - TYPE II BARRICADE
 - TYPE III BARRICADE
 - TEMPORARY TRAFFIC SIGN

PLAN	SURVEYED	DATE
	NOTE BOOK	
	ALIGNED	CHECKED
	NO.	CAD FILE NAME

PROFILE	SURVEYED	DATE
	GRADES	
	STRUCK	NOTATION
	NO.	CHNO



- NOTES:**
- WILLIAMS STREET CLOSED TO THRU TRAFFIC BETWEEN 63RD STREET AND 61ST STREET. REFER TO DETOUR PLAN FOR MORE INFORMATION.
 - LEFT TURN PROHIBITED FROM DRIVEWAYS ON WEST SIDE OF WILLIAMS STREET BETWEEN 63RD STREET AND 61ST STREET.

REVISIONS		ILLINOIS DEPARTMENT OF TRANSPORTATION
NAME	DATE	
		VILLAGE OF WESTMONT WILLIAMS STREET RECONSTRUCTION MAINTENANCE OF TRAFFIC, STAGE 1 SHEET 1 OF 2

SCALE: 1:20
DATE: 09/21/07

DRAWN BY: JMT
CHECKED BY: MAP

PLOT DATE = DATE
FILE NAME = FILE
SCALE = SCALE
USER NAME = USER