

F.A.U. RTE.	SECTION	COUNTY	TOTAL SHEETS
2993	05-00094-00-WR	DUPAGE	67
PROJECT NO.: M-8003 (707)			SHEET NO. 1

FOR INDEX OF SHEETS, SEE SHEET NO. 2

FOR LIST OF STATE AND LOCAL STANDARDS, SEE SHEET NO. 2

PROJECT LOCATED WITHIN THE VILLAGE OF WESTMONT

TRAFFIC DATA

POSTED SPEED: 25MPH  
DESIGN SPEED: 30MPH  
CURRENT ADT (2006): 2,882 VPD  
DESIGN ADT (2030): 4,000 VPD

DESIGN DESIGNATION  
URBAN COLLECTOR

STATE OF ILLINOIS  
DEPARTMENT OF TRANSPORTATION  
DIVISION OF HIGHWAYS

PLANS FOR PROPOSED  
FEDERAL AID PROJECT

FAU 2993 (WILLIAMS STREET)

Section No.: 05-00094-00-WR

63RD STREET TO 59TH STREET

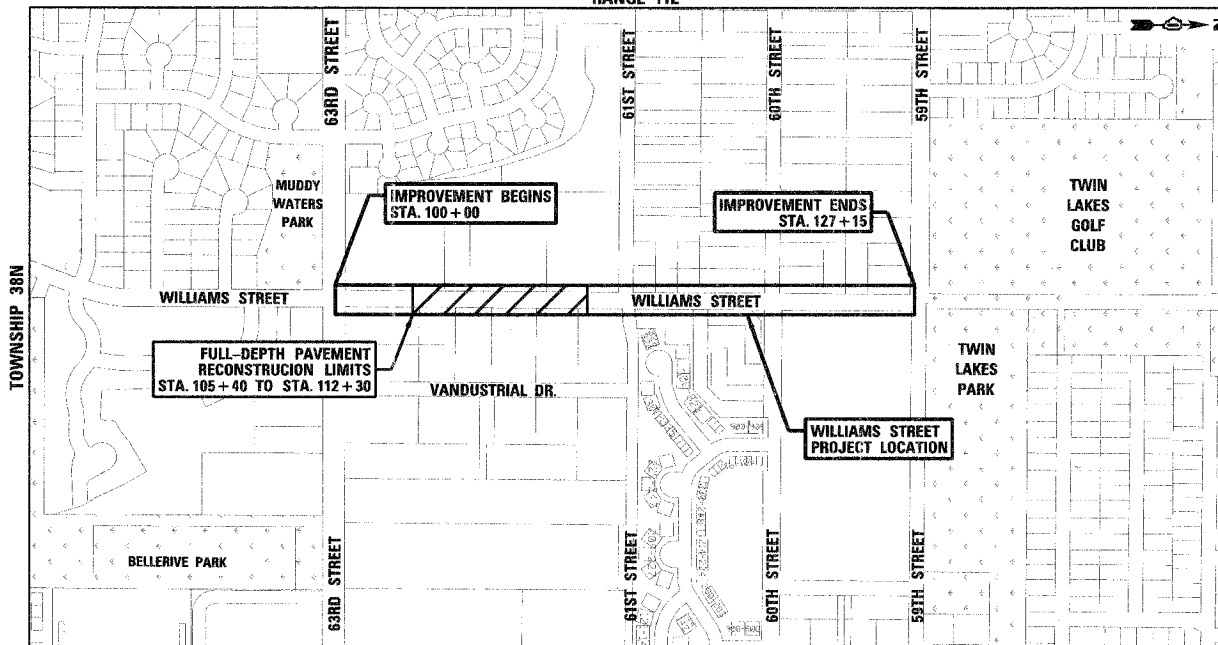
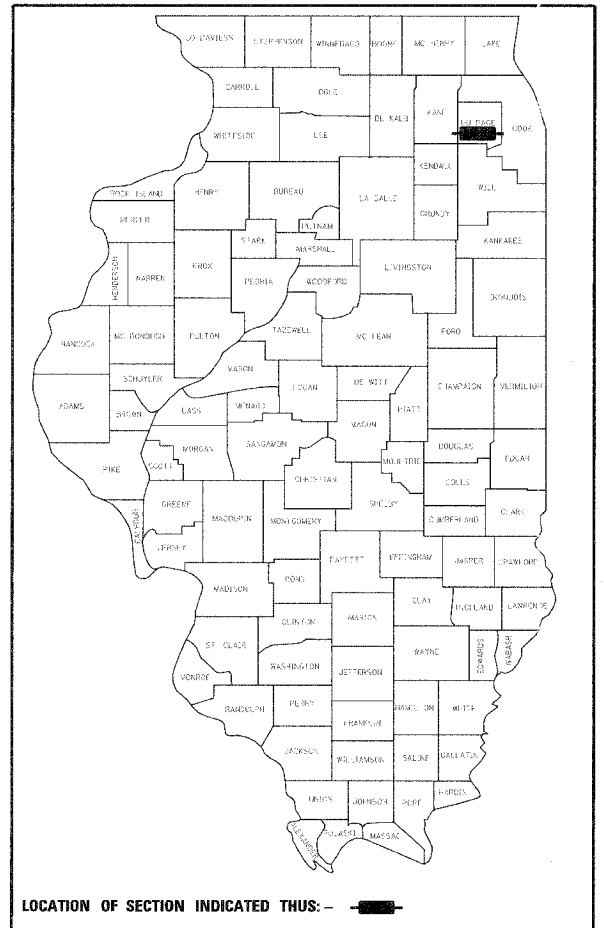
ROADWAY RECONSTRUCTION AND WIDENING

Project No.: M-8003 (707)

DUPAGE COUNTY

C-91-053-07

VILLAGE OF WESTMONT  
RANGE 11E



LOCATION MAP

SCALE: 1" = 0.08 MILES

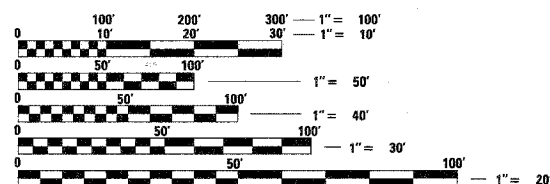
TOWNSHIP: 38N  
RANGE: 11E

GROSS LENGTH OF PROJECT = 2,715 LINEAL FEET (0.51 MILES)  
NET LENGTH OF PROJECT = 2,715 LINEAL FEET (0.51 MILES)

IL DESIGN FIRM  
NO. 184-001310



EXP. 04/30/09



FULL SIZE PLANS HAVE BEEN PREPARED USING STANDARD ENGINEERING SCALES. REDUCED SIZED PLANS WILL NOT CONFORM TO STANDARD SCALES. IN MAKING MEASUREMENTS ON REDUCED PLANS, THE ABOVE SCALES MAY BE USED.

J.U.L.I.E.  
JOINT UTILITY LOCATION INFORMATION FOR EXCAVATION  
1-800-892-0123


CONTRACT NO. 83986

ASSOCIATE FIELD ENGINEER: JESSICA FELICIANO 847-705-4487

STATE OF ILLINOIS  
DEPARTMENT OF TRANSPORTATION  
DIVISION OF HIGHWAYS

Approved: *[Signature]* 09/26 2007  
Village of Westmont, Village Engineer

Passed: November 6 2007  
Releasing for Bid: *[Signature]* CHRISTOPHER HOLT  
Based on Limited Review: Nov. 7 2007  
Deputy Director of Highways, Region 1 Engineer



ANTHONY J. BRYANT, P.E.  
ILLINOIS REGISTRATION No. 062-056612  
EXPIRATION DATE: 11/30/2007  
APPLIES TO SHEETS 1-40 AND 53-67



DAVID E. MERTZ, P.E.  
ILLINOIS REGISTRATION No. 062-052068  
EXPIRATION DATE: 11/30/2007  
APPLIES TO SHEETS 41-52