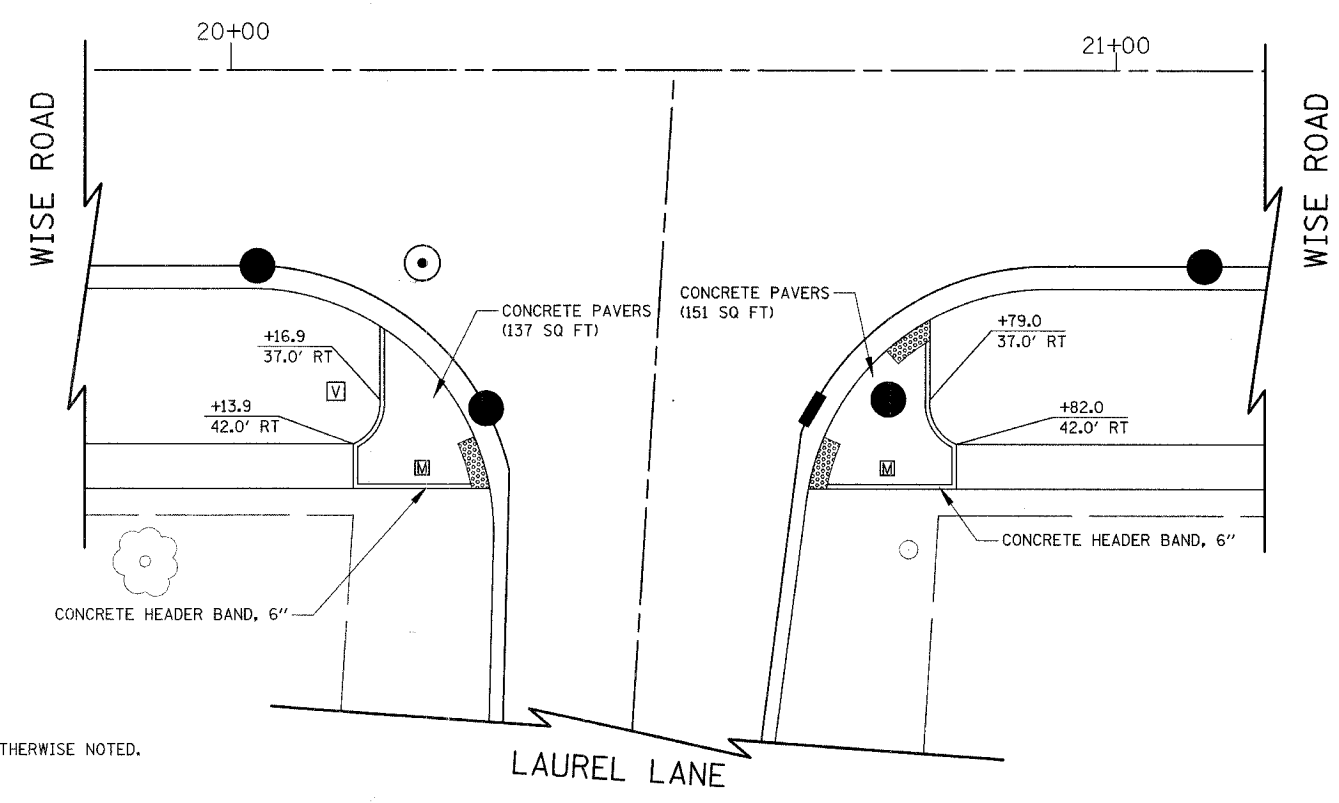
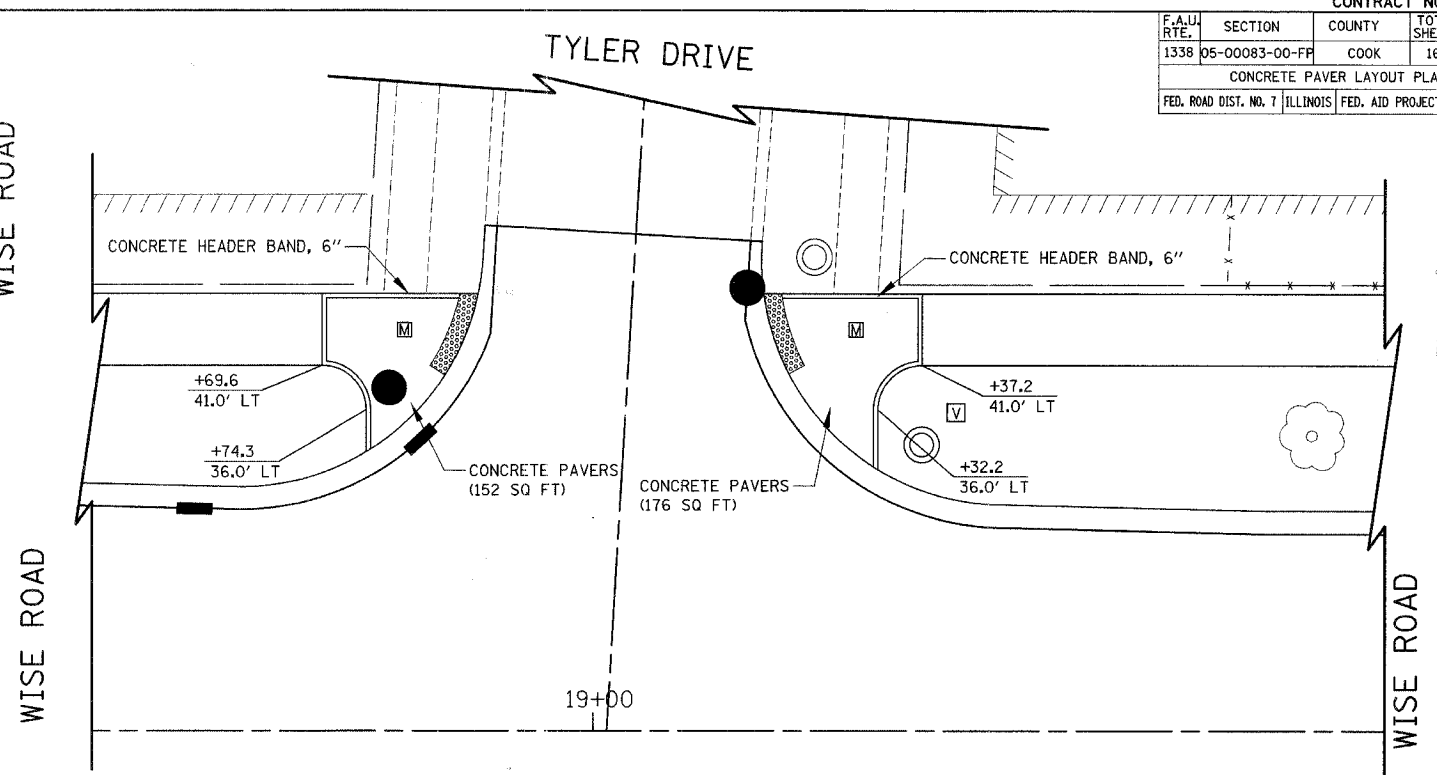
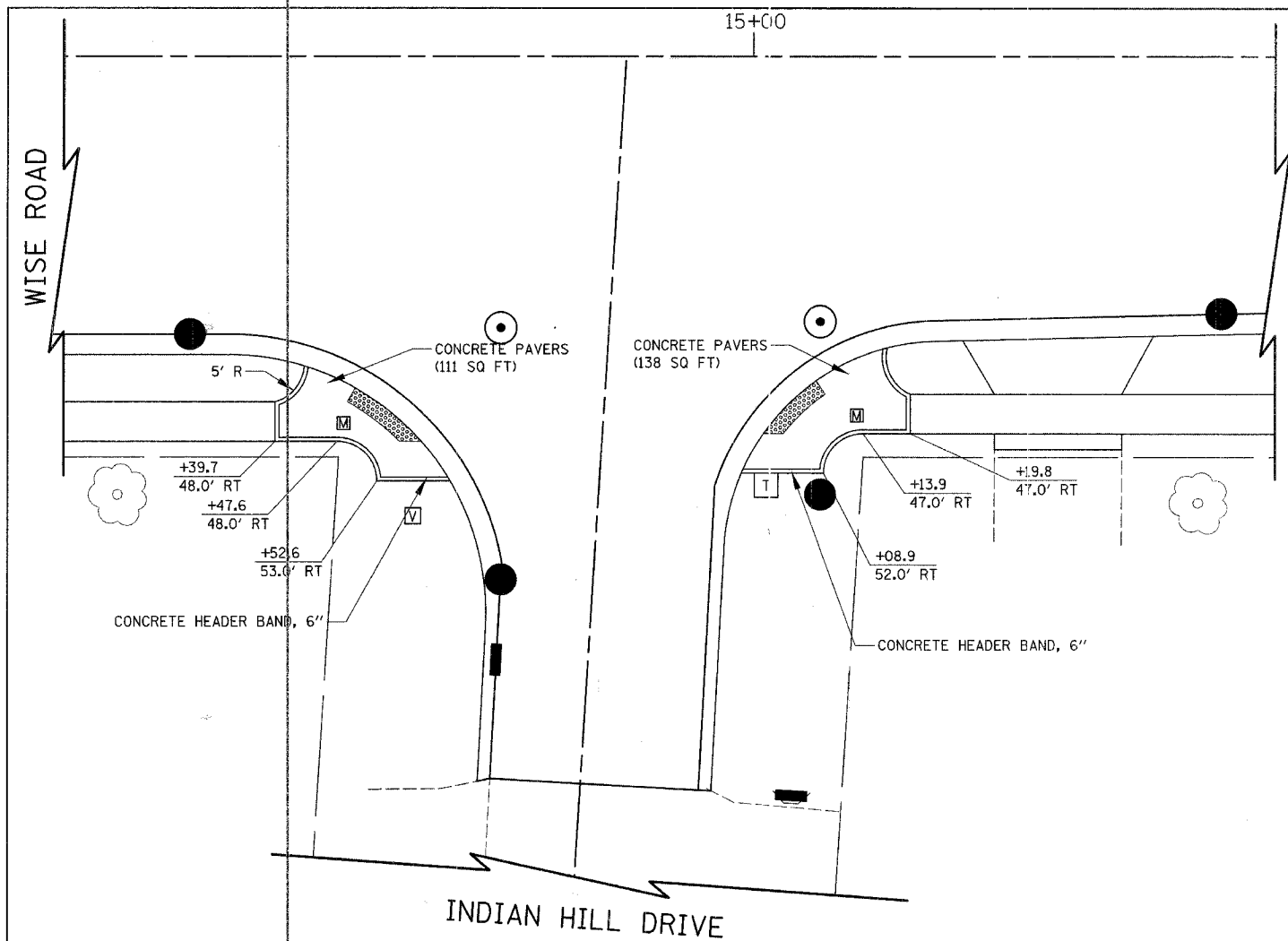
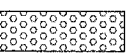






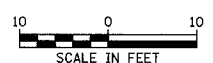
F.A.U. RTE.	SECTION	COUNTY	TOTAL SHEETS	SHEET NO.
1338	05-00083-00-FP	COOK	167	87
CONCRETE PAVER LAYOUT PLAN				
FED. ROAD DIST. NO. 7 ILLINOIS FED. AID PROJECT M-8003(512)				



NOTE:
ALL RADII ARE 5' UNLESS OTHERWISE NOTED.

- LEGEND**
-  DETECTABLE WARNINGS
 -  PAVER BLOCKS, SPECIAL
 -  VERTICAL IDENTIFIER
 -  TRASH RECEPTACLES
 -  TRELLIS AND BENCH

ILLINOIS DEPARTMENT OF TRANSPORTATION
CONCRETE PAVER LAYOUT PLAN
INDIAN HILL DRIVE/WISE ROAD
LAUREL LANE/WISE ROAD
& CREST COURT/WISE ROAD



SCALE IN FEET

DATE: 9/28/07
DESIGNED BY: DJK
CHECKED BY: JRV