
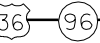





NOT TO SCALE

LEGEND

- FEDERAL-AID INTERSTATE HIGHWAY 
- STATE PRIMARY HIGHWAY (U.S. & ILL.)  
- MUNICIPALITY 
- LOCATION OF PROPOSED IMPROVEMENT 

NOTE: SEE SCHEDULE OF QUANTITIES SHEETS FOR DESCRIPTION OF INDIVIDUAL LOCATIONS.

* D-6 GUARDRAIL TERM ENDS 2008

FILE NAME = c:\Projects\d610807\shplenschematic.dgn	USER NAME = laughtn1	DESIGNED -	REVISED -	STATE OF ILLINOIS DEPARTMENT OF TRANSPORTATION	PLAN SHEET			F.A.P. RTE.	SECTION	COUNTY	TOTAL SHEETS	SHEET NO.
	PLOT SCALE = 100.0000' / IN.	DRAWN -	REVISED -		304	*	PIKE	5	5			
PLOT DATE = Oct-10-2007 11:38:32AM	CHECKED -	REVISED -	REVISED -	SCALE: 50			SHEET NO. 5 OF 5 SHEETS		STA.	TO STA.		CONTRACT NO. 72B31
	DATE -	REVISED -	REVISED -				FED. ROAD DIST. NO.		ILLINOIS FED. AID PROJECT			