

F.A.P. RTE.	SECTION	COUNTY	TOTAL SHEETS	SHEET NO.
321	18(N-1, TS)	PIKE	55	1

STATE OF ILLINOIS
DEPARTMENT OF TRANSPORTATION
DIVISION OF HIGHWAYS

**PROPOSED
HIGHWAY PLANS**

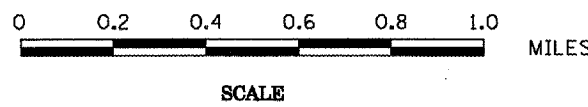
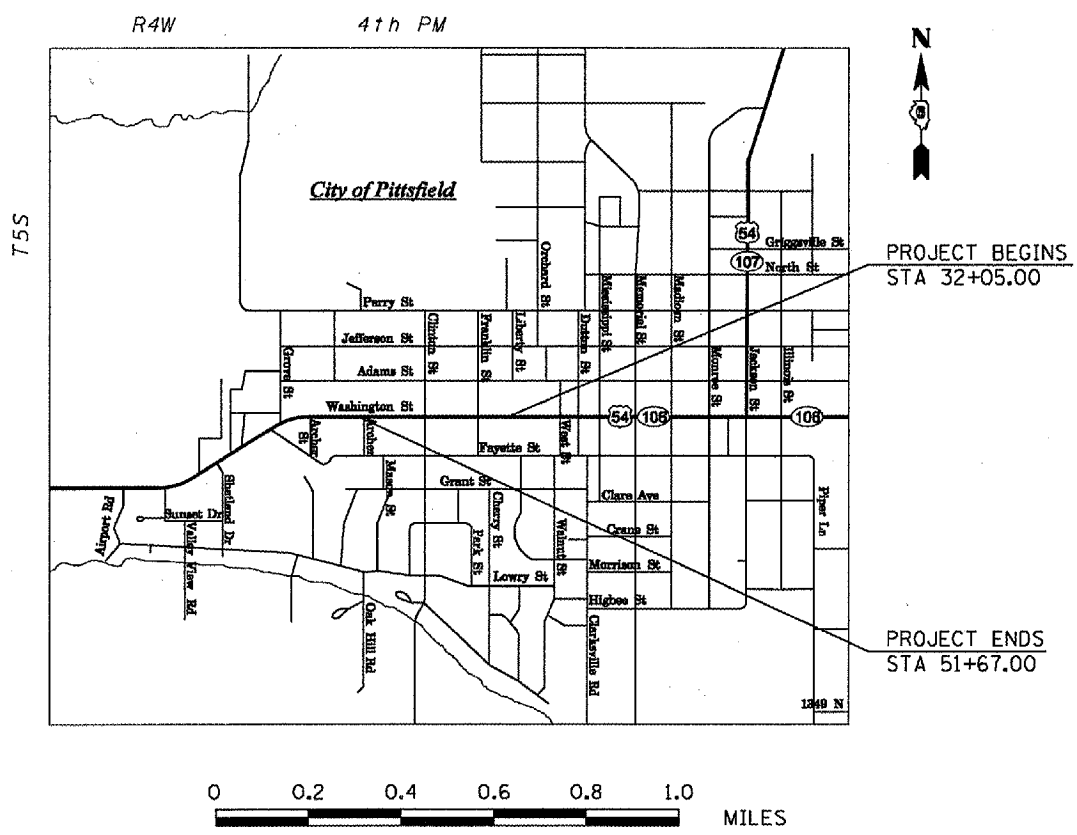
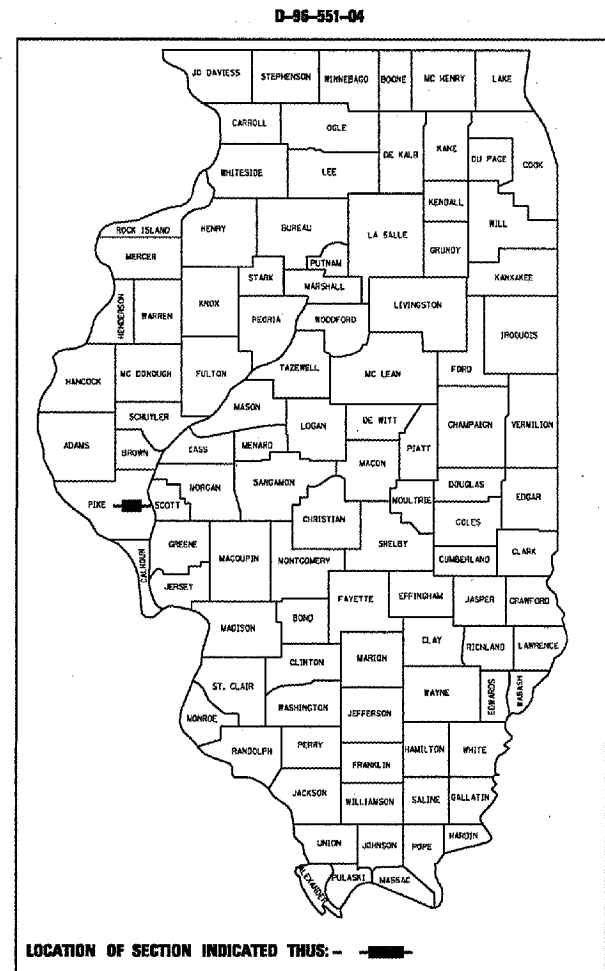
FAP ROUTE 321 (US 54 /IL 106 /WASHINGTON ST)
SECTION 18(N-1, TS)
PROJECT ^{AC} HSIP-0321 (013)
PIKE COUNTY
C-96-502-09

INDEX OF SHEETS

- 1 COVER SHEET
- 2 GENERAL NOTES
- 3-6 SUMMARY OF QUANTITIES
- 7-8 TYPICAL SECTIONS
- 9-13 SCHEDULE OF QUANTITIES
- 14-17 PLAN SHEETS
- 18-20 PLAN AND PROFILE SHEETS
- 21-22 REMOVAL SHEET
- 23 INTERSECTION DETAILS
- 24-27 PAVEMENT MARKING PLAN SHEETS
- 28-33 TRAFFIC SIGNAL SHEETS
- 34 BUTT JOINT DETAILS
- 35-36 OTHER DETAILS
- 37-45 US 54 (WASHINGTON ST) CROSS SECTIONS
- 46-51 FRANKLIN ST CROSS SECTIONS
- 52-55 CLINTON ST CROSS SECTIONS

HIGHWAY STANDARDS

000001-05	606001-03	780001-01
353001-04	606201-01	781001-02
424001-05	701006-02	805001
442201-03	701301-02	814001-01
602301-01	701311-02	814006-01
602401-01	701501-04	857001
602701-01	701502-02	873001-01
604001-02	701801-03	877011-03
604021-01	701901	878001-06
604051-02	720016-01	880006



GROSS LENGTH OF PROJECT = 1,962.00 FEET = 0.37 MILES
NET LENGTH OF PROJECT = 1,962.00 FEET = 0.37 MILES

ADT = 9,200 (2005)

STATE OF ILLINOIS
DEPARTMENT OF TRANSPORTATION
DIVISION OF HIGHWAYS

SUBMITTED *[Signature]* 2007
DEPUTY DIRECTOR OF HIGHWAYS, REGION ENGINEER

Dec 7, 2007
[Signature]
ENGINEER OF DESIGN AND ENVIRONMENT

Dec 7, 2007
[Signature]
DIRECTOR OF HIGHWAYS, CHIEF ENGINEER

**PRINTED BY THE AUTHORITY
OF THE STATE OF ILLINOIS**

FULL SIZE PLANS HAVE BEEN PREPARED USING STANDARD ENGINEERING SCALES. REDUCED SIZED PLANS WILL NOT CONFORM TO STANDARD SCALES. IN MAKING MEASUREMENTS ON REDUCED PLANS, THE ABOVE SCALES MAY BE USED.

J.U.L.I.E.
JOINT UTILITY LOCATION INFORMATION FOR EXCAVATION
1-800-892-0123

CONTRACT NO. 72933

PIKE COUNTY SECTION 18(N-1, TS)

FAP 321 (US 54 /IL 106 /WASHINGTON ST)

PROJECT ENGINEER: SAL MADONIA (217) 782-4761
SQUAD LEADER: ED KERN (217) 524-0472