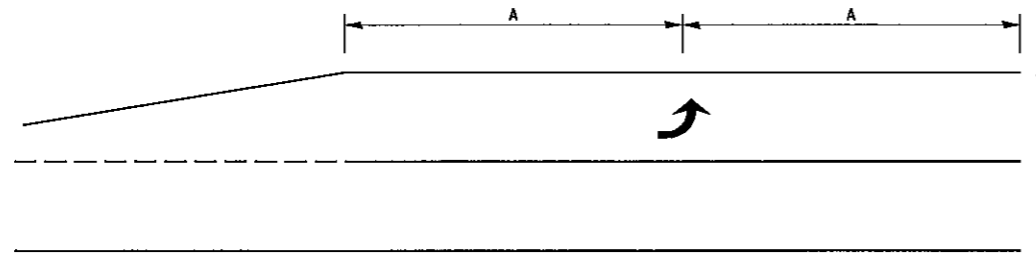
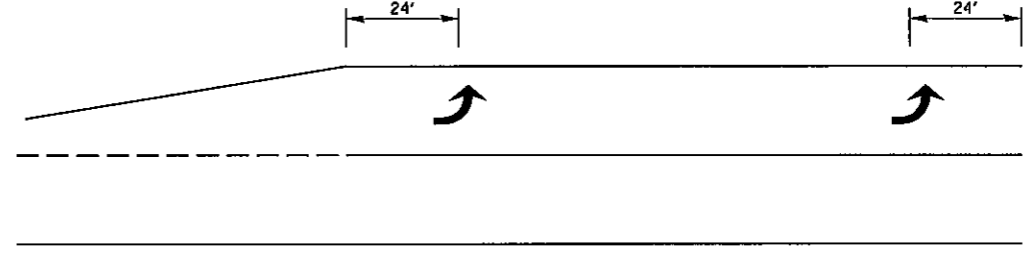


F.A. RTE.	SECTION	COUNTY	TOTAL SHEETS	SHEET NO.
VAR.	*	**	35	35

\* D5 CRACK & JOINT SEAL 2008-1  
 \*\* DEWITT/PIATT/MCLEAN

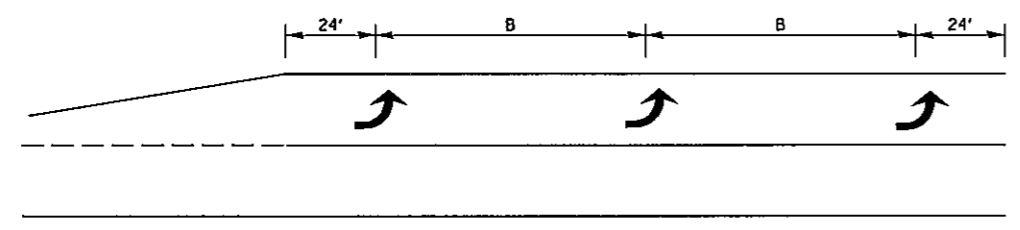


99' AND UNDER

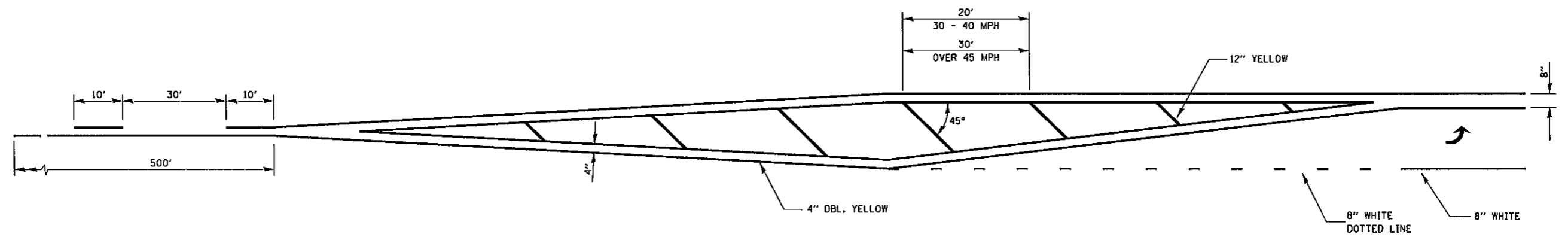


100' TO 149'

**TYPICAL PLACEMENT OF ARROWS  
 IN TURN LANES**



150' AND LONGER



Note: All dimensions are in INCHES (millimeters) unless otherwise shown.

DATE	REVISIONS	NAME	ILLINOIS DEPARTMENT OF TRANSPORTATION
11/06	CREATED FROM D4 DETAILS	TJB	<b>PAVEMENT MARKING                      (MCLEAN COUNTY "SPOT"                      IMPROVEMENTS ONLY)</b> DISTRICT 5 DETAIL NO. 7800CCCC

PLOT DATE = 9/20/2007  
 FILE NAME = c:\projects\70658\70658.dgn  
 PLOT SCALE = 43.1991 / IN.  
 USER NAME = collinsb