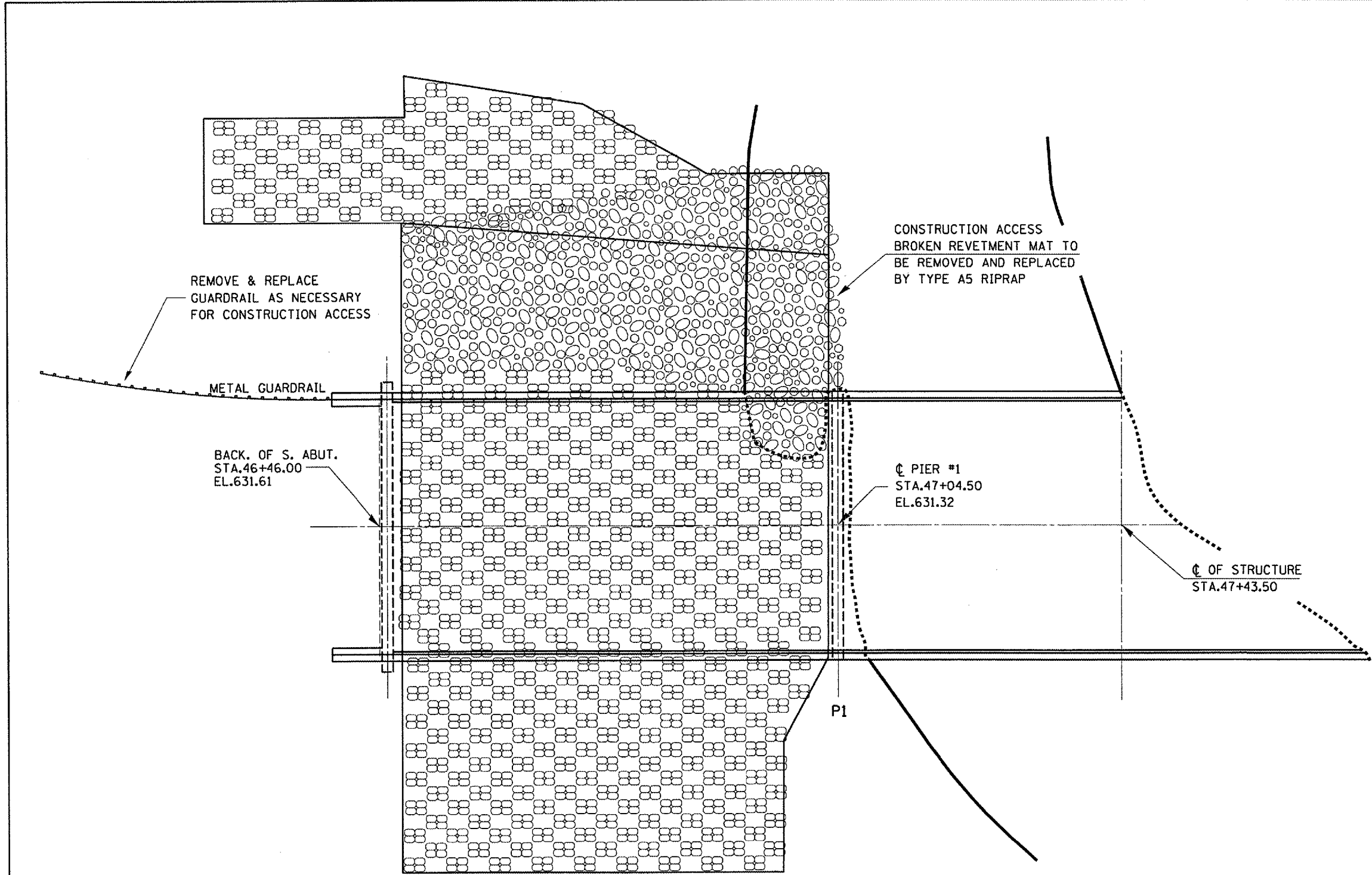





| | | | | |
|---|---------|---------------|--------------|-----------|
| CONTRACT NO. 68515 | | | | |
| F.A.S. RTE. | SECTION | COUNTY | TOTAL SHEETS | SHEET NO. |
| 1380 | * | PEORIA | 16 | 10 |
| STA. 46+00 | | TO STA. 49+00 | | |
| FED. ROAD DIST. NO. 4 ILLINOIS FED. AID PROJECT | | | | |
| D4 SCOUR MITIGATION 2008 | | | | |



-  CREEK EDGE
-  EXISTING REVETMENT MAT
-  RIPRAP PLACEMENT FOR EROSION CONTROL

PLOT DATE * DATE
 FILE NAME * FILE#
 PLOT SCALE * SCALE#
 REFERENCE * REF#

Structure (SN 072-0155) carrying IL 91 over Kickapoo Creek 1.5 mi.S.of Dunlap

| REVISIONS | |
|-----------|------|
| NAME | DATE |
| | |
| | |
| | |
| | |
| | |
| | |
| | |
| | |
| | |
| | |

ILLINOIS DEPARTMENT OF TRANSPORTATION

PROPOSED COUNTERMEASURE PLAN

SCALE: VERT. _____
 HORIZ. _____
 DATE _____

DRAWN BY CEJ
 CHECKED BY _____