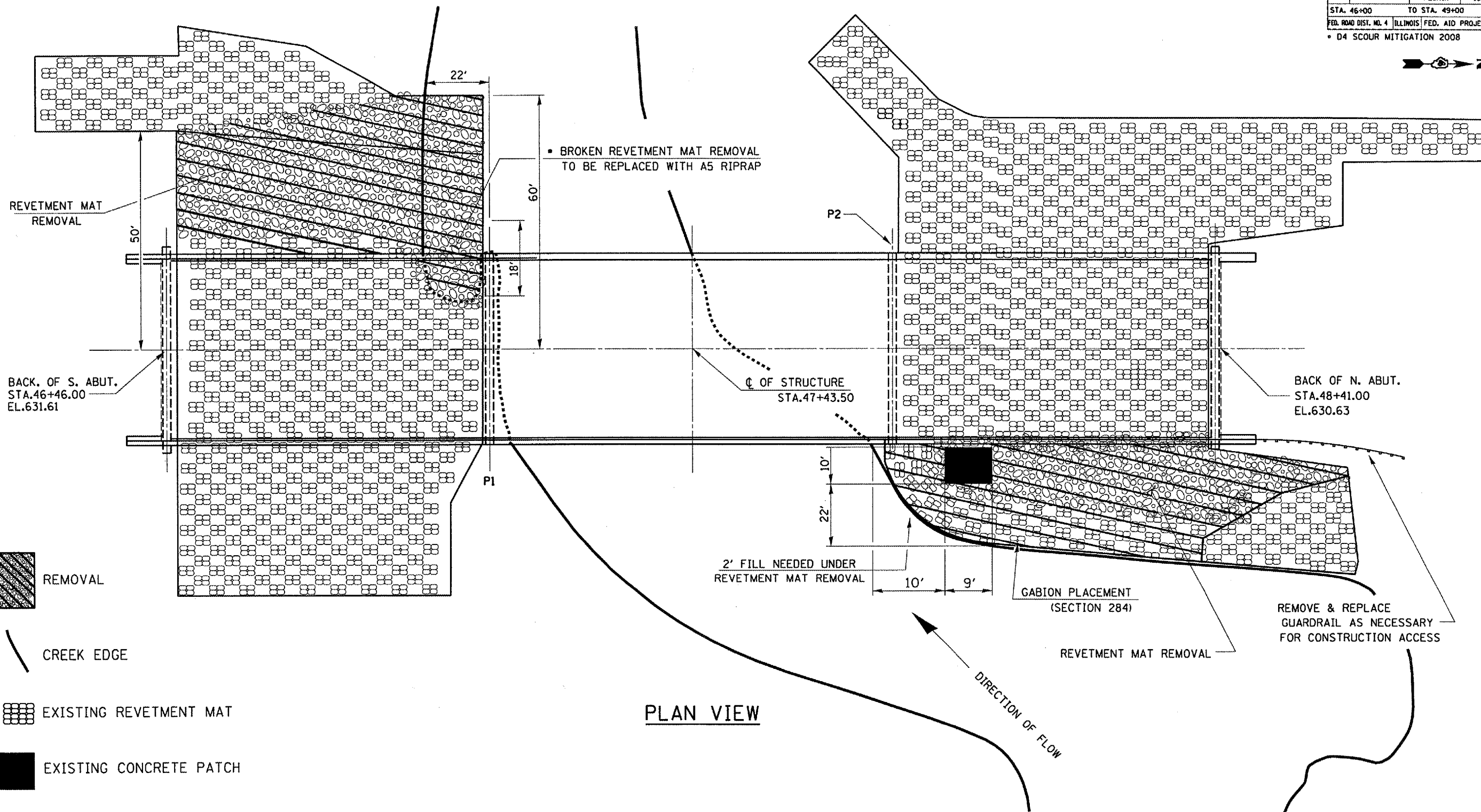








F.A.S. RTE.	SECTION	COUNTY	TOTAL SHEETS	SHEET NO.
1380	*	PEORIA	16	9
STA. 46+00		TO STA. 49+00		
FED. ROAD DIST. NO. 4 ILLINOIS FED. AID PROJECT				
* D4 SCOUR MITIGATION 2008				



PLAN VIEW

-  REMOVAL
-  CREEK EDGE
-  EXISTING REVETMENT MAT
-  EXISTING CONCRETE PATCH
-  REVETMENT MAT FAILURE
-  RIPRAP PLACEMENT FOR EROSION CONTROL

**NOTE**  
 \* REVETMENT MAT FAILURE AREA TO THE WEST OF P1 SHALL BE CLEARED AND FILLED WITH TYPE **A5** RIPRAP AS WELL AS SLOPE EAST OF P2 AND NORTH ABUTMENT UP TO ELEVATION OF ORIGINAL SLOPE.

Structure (SN 072-0155) carrying IL 91 over Kickapoo Creek 1.5 mi.S.of Dunlap

REVISIONS		DATE
NAME		

ILLINOIS DEPARTMENT OF TRANSPORTATION  
**REVETMENT MAT REMOVAL**  
 SCALE: VERT. \_\_\_\_\_ HORIZ. \_\_\_\_\_  
 DATE \_\_\_\_\_ DRAWN BY CEJ CHECKED BY \_\_\_\_\_

PLOT DATE \* DATES  
 FILE NAME \* SHEET  
 PROJECT NAME \* SHEET  
 REFERENCE \* SHEET