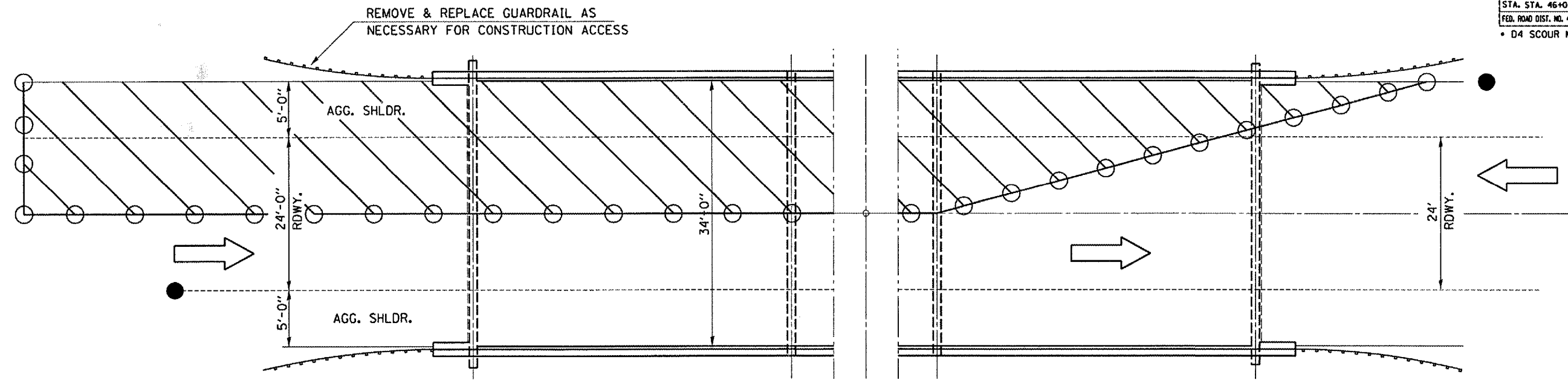
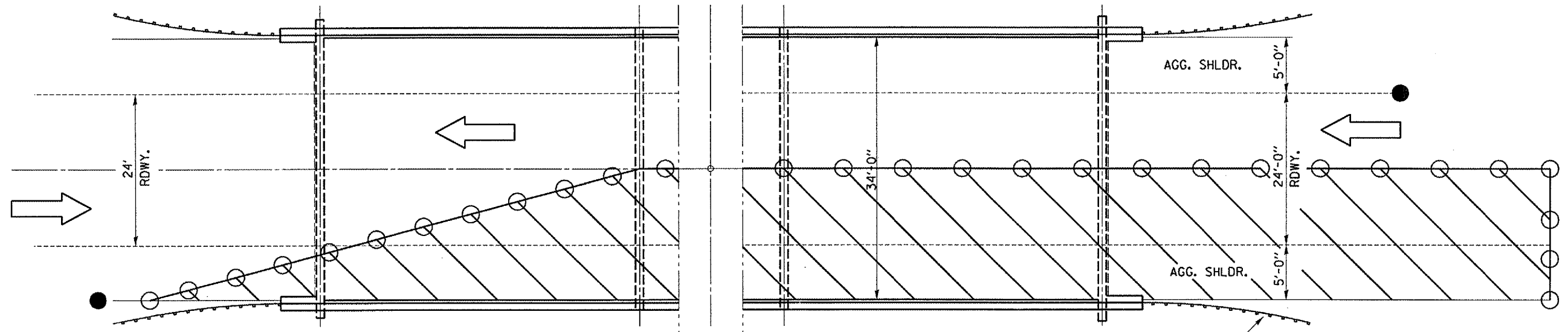


F.A.S. RTE.	SECTION	COUNTY	TOTAL SHEETS	SHEET NO.
1380	*	PEORIA	16	7
STA. STA. 46+00 TO STA. STA. 49+00				
FED. ROAD DIST. NO. 4 ILLINOIS FED. AID PROJECT				
• D4 SCOUR MITIGATION 2008				






STAGE I TRAFFIC



STAGE II TRAFFIC

SYMBOLS

-  Work Area
-  Cone, Drum, or Barricade
-  Flagger w/Traffic Control Sign

NOTES

REFER TO HIGHWAY STANDARD 701201 FOR EXACT PLACEMENT OF TRAFFIC MANAGEMENT DEVICES AND OTHER CLARIFICATIONS AS CONSTRUCTION STAGING SYMBOLS AND DIMENSIONING WERE DUPLICATED OFF OF THIS STANDARD. STAGING ORDER TO BE DETERMINED BY THE RESIDENT ENGINEER AS PER WORK SCHEDULE REQUIREMENTS. CONTRACTOR SHALL PROVIDE ADDITIONAL TRAFFIC PROTECTION DEVICES AND INSTALLATION TO BE DETERMINED BY RESIDENT ENGINEER DURING TIME OF REMOVED GUARDRAIL FOR CONSTRUCTION ACCESS ENTERING AND EXITING OF ROADWAY. COST PAID FOR IN LSUM OF STANDARD 701201.

Structure (SN 072-0155) carrying IL 91 over Kickapoo Creek 1.5mi. S.of Dunlap

REVISIONS	
NAME	DATE

ILLINOIS DEPARTMENT OF TRANSPORTATION
TRAFFIC CONTROL AND STAGING
 SCALE: VERT. DRAWN BY CEJ
 HORIZ. CHECKED BY
 DATE 05-25-2008

PLOT DATE • DWG# •
 PLOT SCALE • SCALES •
 REFERENCE • REF# •