








EROSION CONTROL ITEMS

- TEMPORARY DITCH CHECK 
- PERIMETER EROSION CONTROL BARRIER 
- INLET AND PIPE PROTECTION 
- TEMPORARY EROSION CONTROL SEEDING 

LANDSCAPING LEGEND

- EROSION CONTROL BLANKET 
- SEEDING CLASS 2A 
- SODDING 

FILE NAME = c:\projects\ed63806\sheets.dgn	USER NAME = ferguson	DESIGNED -	REVISED -	STATE OF ILLINOIS DEPARTMENT OF TRANSPORTATION	REMOVAL AND LANDSCAPING PLAN SHEET	F.A.S. RTE. 317	SECTION 36 BR	COUNTY IROQUOIS	TOTAL SHEETS 29	SHEET NO. 9	
PLOT SCALE = 20,000' / IN.	DRAWN -	REVISED -	SCALE: _____			SHEET NO. _____	OF _____	SHEETS _____	STA. _____	TO STA. _____	CONTRACT NO. 66646
PLOT DATE = Oct 31, 2007 - 03:52:35 PM	CHECKED -	REVISED -	FED. ROAD DIST. NO. [ILLINOIS] FED. AID PROJECT								
DATE -	DATE -	REVISED -									