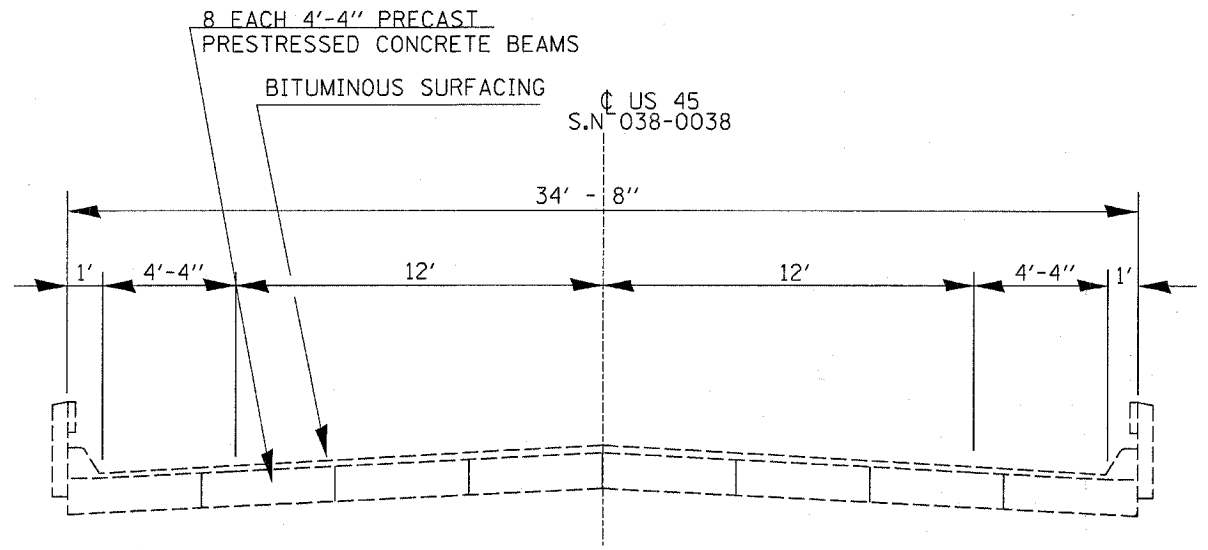
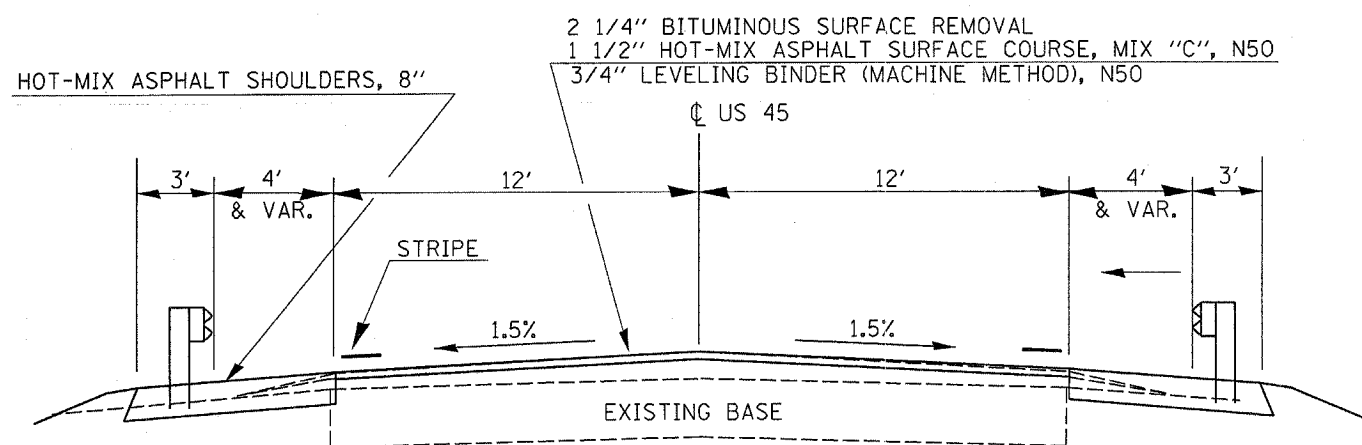


**EXISTING ROADWAY TYPICAL**

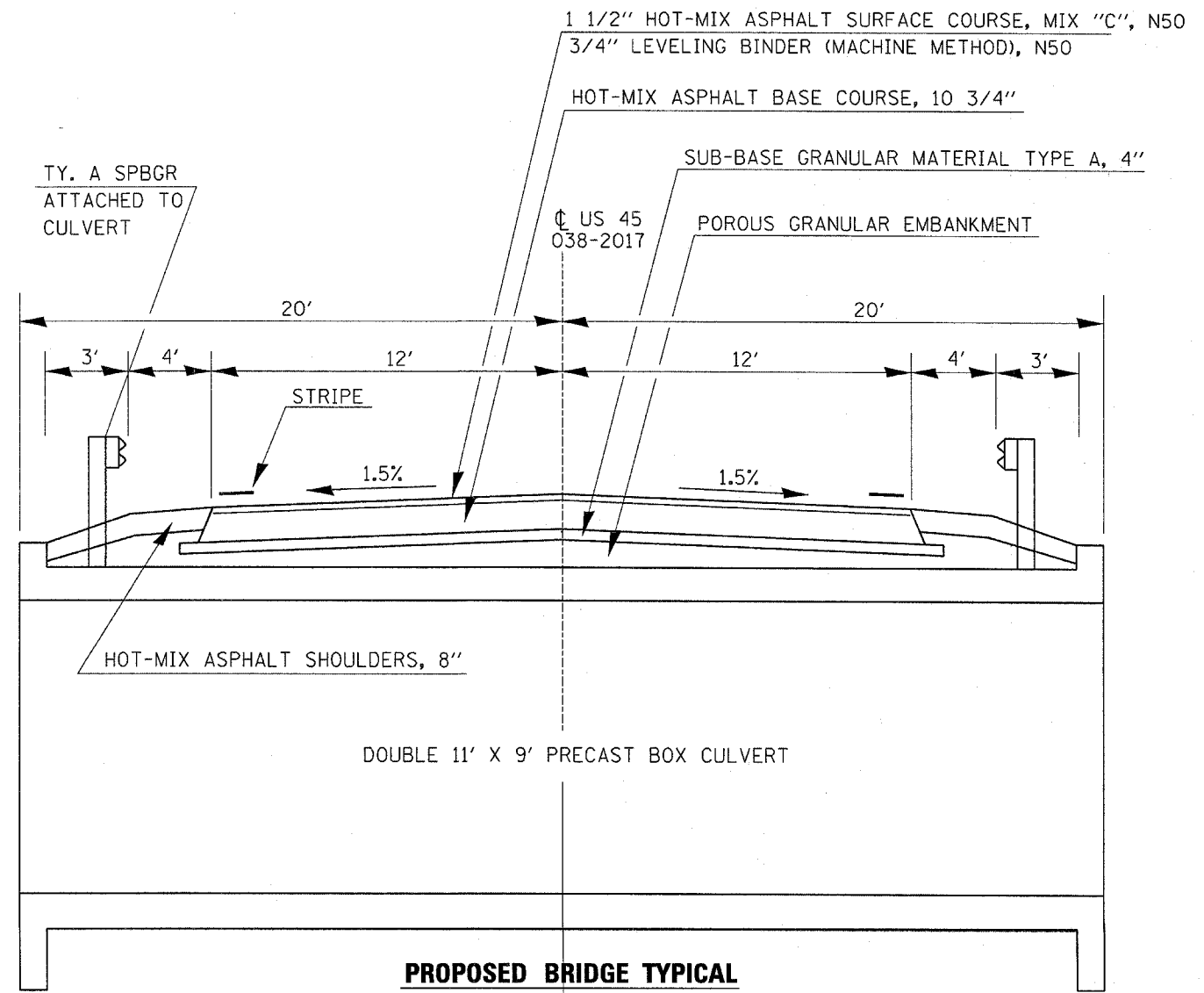


**EXISTING BRIDGE TYPICAL**

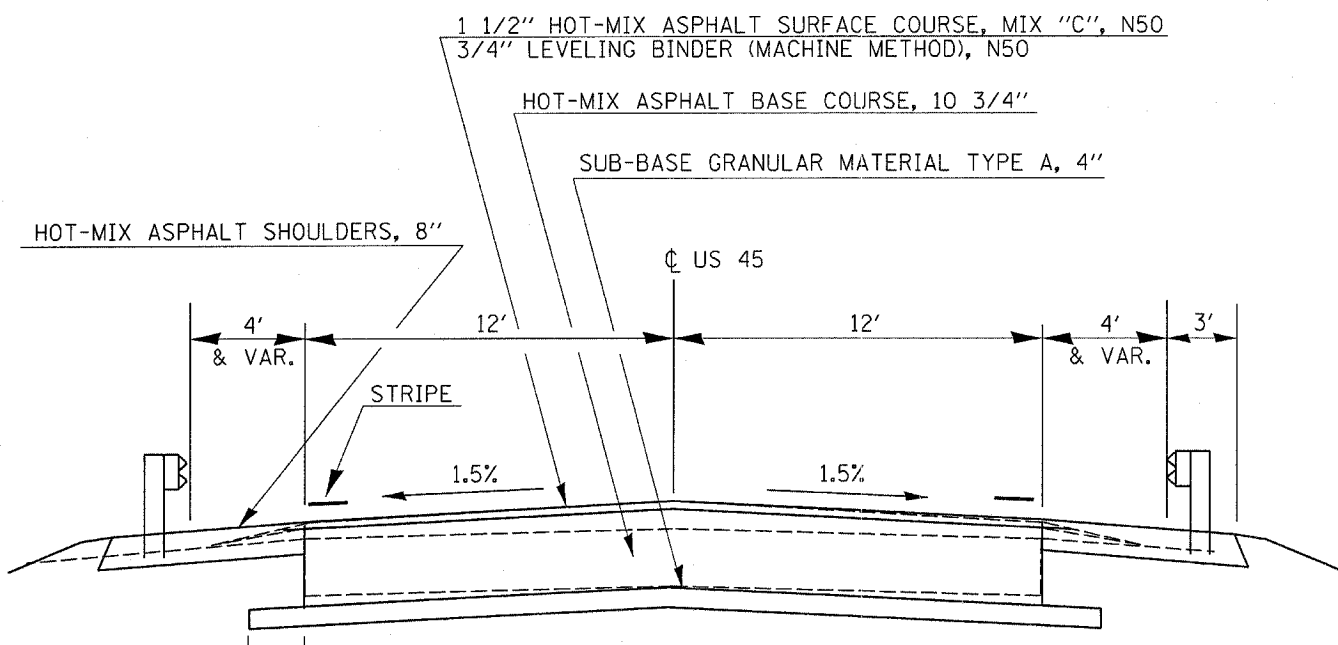


**PROPOSED ROADWAY TYPICAL**

STA. 1118+68.40 TO STA. 1119+85  
STA. 1120+47.5 TO STA. 1121+65



**PROPOSED BRIDGE TYPICAL**



**PROPOSED ROADWAY TYPICAL**

STA. 1119+84 TO STA. 1120+47.5

FILE NAME =  
c:\projects\ed03806\sheets.dgn

USER NAME = fergusonsa  
PLOT SCALE = 20,000 / IN.  
PLOT DATE = Oct 31, 2007 - 03:54:07 PM

DESIGNED -  
DRAWN -  
CHECKED -  
DATE -

REVISED -  
REVISED -  
REVISED -  
REVISED -

STATE OF ILLINOIS  
DEPARTMENT OF TRANSPORTATION

**TYPICAL SECTIONS**

SCALE: SHEET NO. OF SHEETS STA. TO STA.

F.A.S. RTE.	SECTION	COUNTY	TOTAL SHEETS	SHEET NO.
317	36 BR	ILLINOIS	20	5
STA. 1117+00 TO STA. 1123+00			CONTRACT NO. 66646	
FED. ROAD DIST. NO. ILLINOIS FED. AID PROJECT				