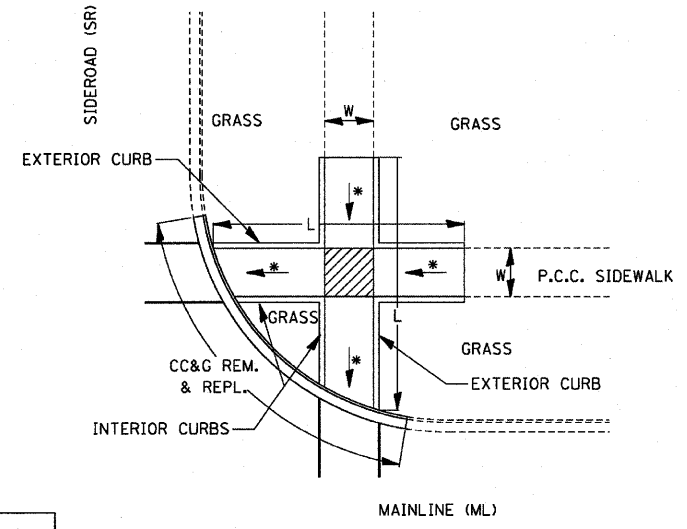


| | | | | |
|---------------------|----------|---------------------------|--------------|-----------|
| F.A.P. RTE. | SECTION | COUNTY | TOTAL SHEETS | SHEET NO. |
| 786 | (109) BR | LASALLE | 351 | 294 |
| STA. | | TO STA. | | |
| FED. ROAD DIST. NO. | | ILLINOIS FED. AID PROJECT | | |

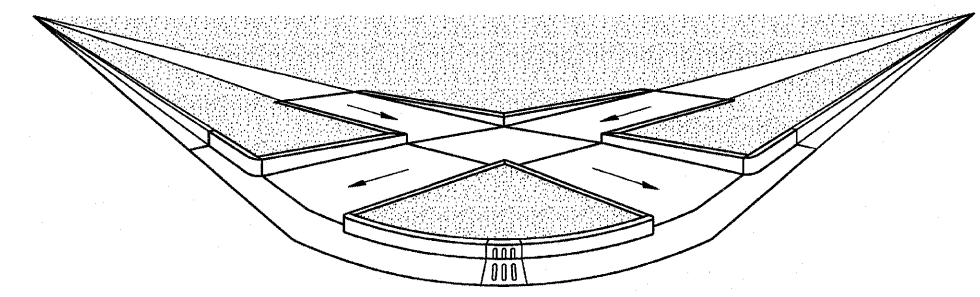


LEGEND

| | |
|---|-------------------|
| | SLOPE = 2% |
| * | SLOPE = 1:12 MAX. |

METHOD 2

424-10
ADA SIDEWALK
ACCESSIBILITY RAMPS

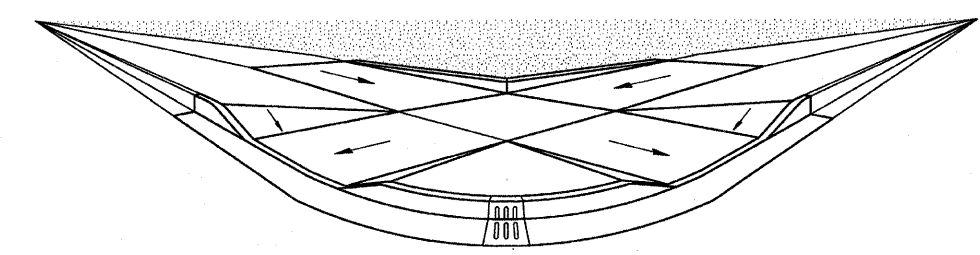


LEGEND

| | |
|--|-------|
| | GRASS |
|--|-------|

**METHOD 2 PERSPECTIVE
WITH SIDE CURBS**

424-12
ADA SIDEWALK
ACCESSIBILITY RAMPS

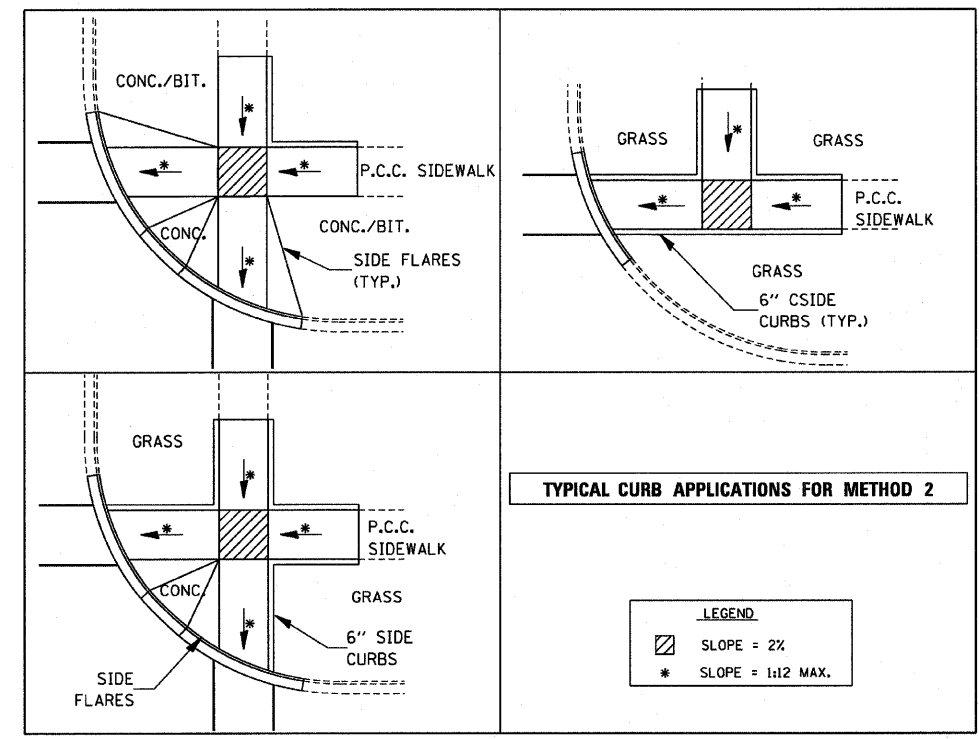


LEGEND

| | |
|--|-------|
| | GRASS |
|--|-------|

**METHOD 2 PERSPECTIVE
WITH SIDE FLARES**

424-13
ADA SIDEWALK
ACCESSIBILITY RAMPS

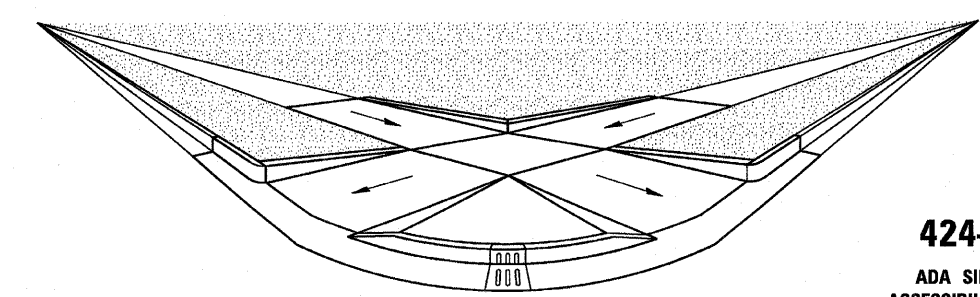


TYPICAL CURB APPLICATIONS FOR METHOD 2

LEGEND

| | |
|---|-------------------|
| | SLOPE = 2% |
| * | SLOPE = 1:12 MAX. |

424-11



LEGEND

| | |
|--|-------|
| | GRASS |
|--|-------|

**METHOD 2 PERSPECTIVE
WITH SIDE CURBS AND SIDE FLARES**

424-14
ADA SIDEWALK
ACCESSIBILITY RAMPS

PLT DATE = 10/11/2007
FILE NAME = MILE1
PLOT SCALE = 1/8"=1'-0"
USER NAME = project

| REVISIONS | |
|-----------|------|
| NAME | DATE |
| | |
| | |
| | |
| | |
| | |
| | |
| | |
| | |
| | |
| | |

ILLINOIS DEPARTMENT OF TRANSPORTATION
DISTRICT 3 STANDARDS

SCALE: 1" = 20'
DATE: OCTOBER, 2007
DRAWN BY: CJO
CHECKED BY: JCL