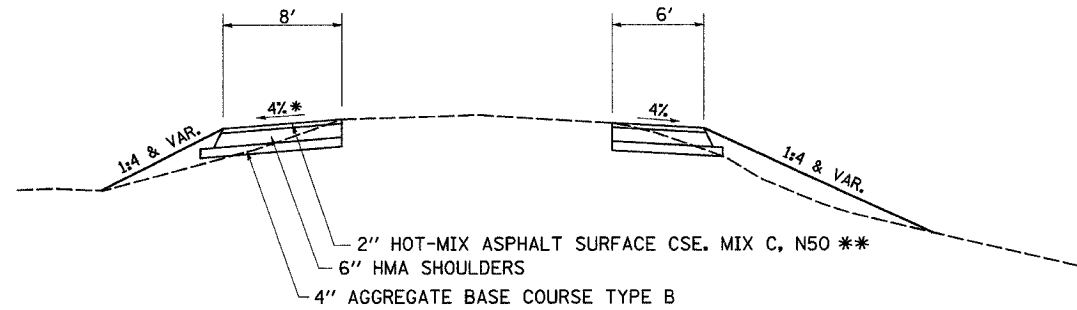


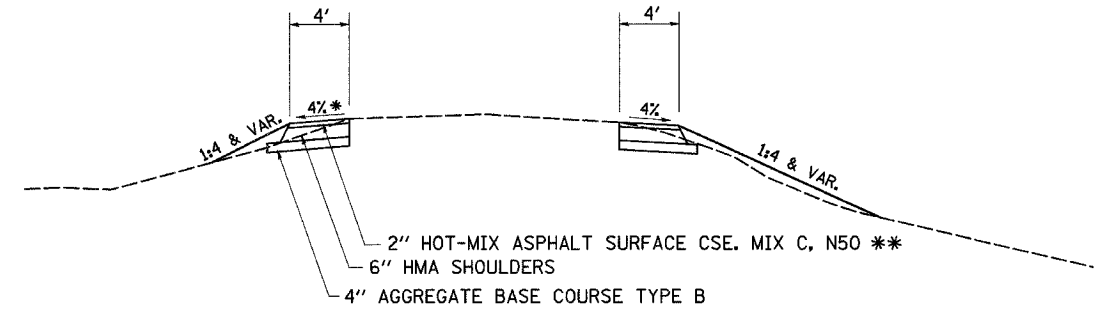
F.A.P. RTE.	SECTION	COUNTY	TOTAL SHEETS	SHEET NO.
642	11T	CARROLL	79	8
STA.		TO STA.		
FED. ROAD DIST. NO.	ILLINOIS	FED. AID PROJECT		

# TYPICAL SECTIONS

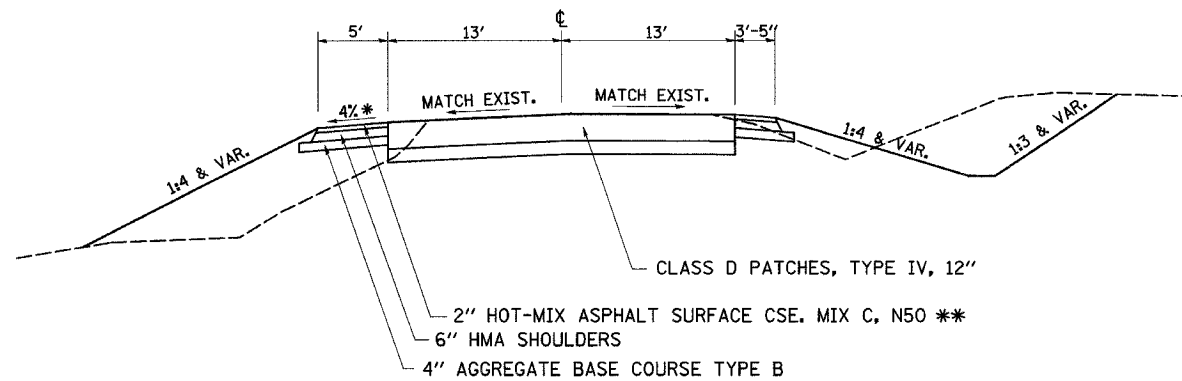
STA. 804+00 TO STA. 805+13.91  
 STA. 806+33.96 TO STA. 807+62.33



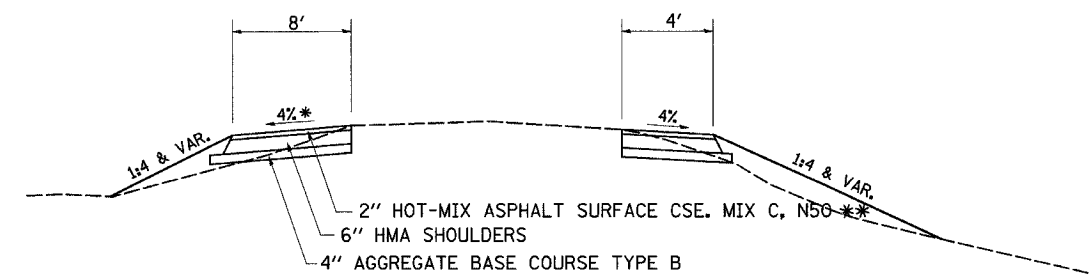
STA. 807+62.33 TO STA. 810+90.60  
 STA. 815+88.56 TO STA. 816+50



STA. 805+13.91 TO STA. 806+33.96



STA. 810+90.60 TO STA. 813+13  
 STA. 813+14 TO STA. 815+88.56



\* MATCH EXISTING MAINLINE SLOPE IN SUPER ELEVATED SECTIONS  
 \*\* 112 LB/SQ YD IN

REVISIONS	
NAME	DATE

ILLINOIS DEPARTMENT OF TRANSPORTATION

SCALE: VERT.  
 HORIZ.  
 DATE

DRAWN BY  
 CHECKED BY

## TYPICAL SECTIONS

PLOT DATE = Thu Dec 11 06:04:22 2007  
 FILE NAME = c:\projects\p2006888\888888.dgn  
 PLOT SCALE = 49.9999 / 1 IN