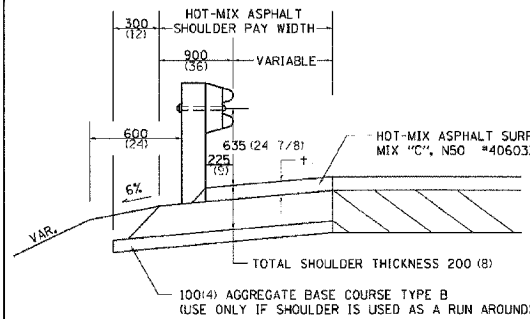


F.A.P. RTE.	SECTION	COUNTY	TOTAL SHEETS	SHEET NO.
308	(104-BY-1BR)	CARROLL	40	22
STA.		TO STA.		
FED. ROAD DIST. NO.		ILLINOIS FED. AID PROJECT		

### DETAIL OF HOT-MIX ASPHALT SHOULDER AT GUARD RAIL



† = SEE TYPICAL SECTIONS FOR THICKNESS

**GENERAL NOTES**

THE TOP LIFT SHALL NOT BE PLACED BEHIND THE GUARDRAIL POSTS. WHEN PLACING THE TOP LIFT THE RAIL MUST BE REMOVED FROM THE POSTS. THE POST SHALL NOT BE REMOVED.

THE HEIGHT OF THE GUARD RAIL SHALL BE SET 525 (21) FROM THE FINISHED SURFACE.

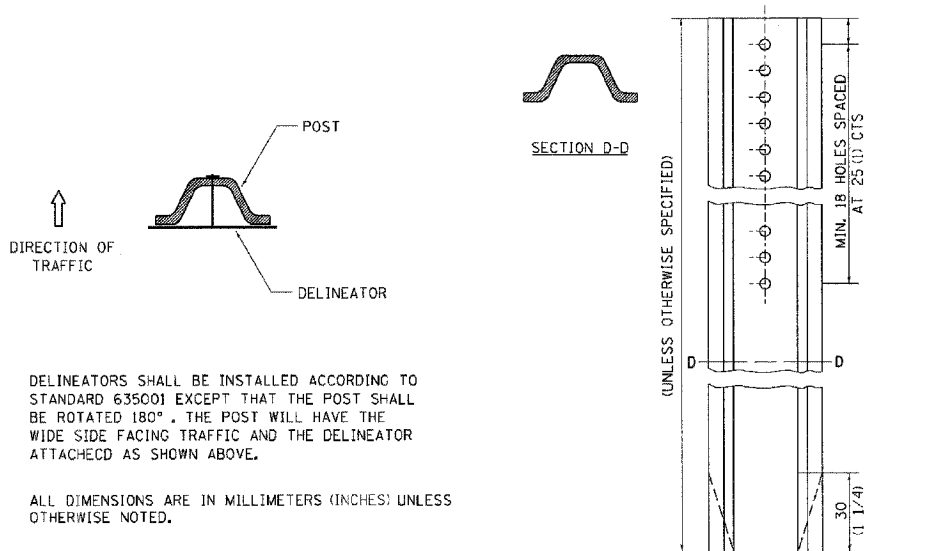
THE HOT-MIX ASPHALT SHOULDER SHALL BE CONSTRUCTED IN ACCORDANCE WITH SECTION 482 EXCEPT THE TOP LIFT SHALL BE HOT-MIX ASPHALT SURFACE COURSE, MIXTURE C, N50. THE WORK WILL BE PAID FOR AT THE CONTRACT UNIT PRICE PER TON FOR HOT-MIX ASPHALT SURFACE COURSE, MIXTURE "C", N50 AND SQUARE METER (SQUARE YARD) FOR HOT-MIX ASPHALT SHOULDERS OF THE THICKNESS SPECIFIED. THE REMOVAL & REINSTALLATION OF THE GUARDRAIL WILL BE INCLUDED IN THE COST OF THE HOT-MIX ASPHALT SURFACE COURSE, MIXTURE C, N50.

ALL DIMENSIONS ARE IN MILLIMETERS (INCHES) UNLESS OTHERWISE NOTED.

REVISION	DATE	DESCRIPTION	F.A.P. RTE.	SECTION	COUNTY	TOTAL SHEETS	SHEET NO.
REVISION	10-06-06						
REGION 2 / DISTRICT 2 STANDARD							
SCALE:	1:8000	1/4" = 10'	SHEET NO.	OF SHEETS	STA.	TO STA.	CONTRACT NO.
PLOT DATE: August 23 2007							

**DETAIL OF HOT-MIX ASPHALT SHOULDER AT GUARD RAIL 23.4**

### DELINEATOR AND POST ORIENTATION



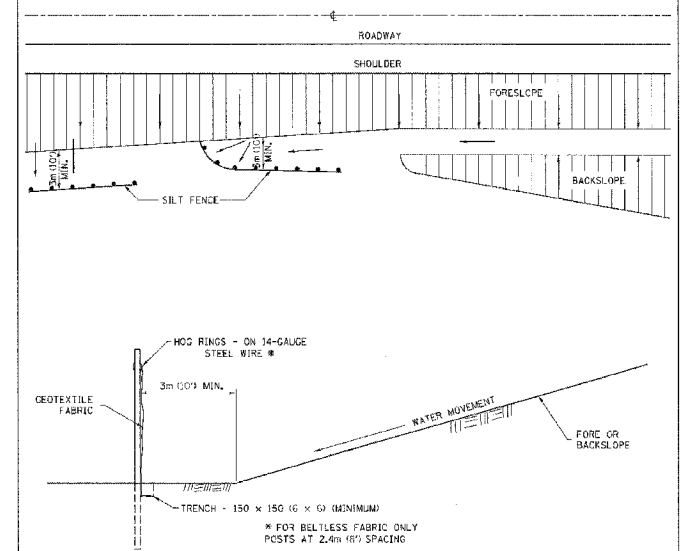
DELINEATORS SHALL BE INSTALLED ACCORDING TO STANDARD 63500 EXCEPT THAT THE POST SHALL BE ROTATED 180°. THE POST WILL HAVE THE WIDE SIDE FACING TRAFFIC AND THE DELINEATOR ATTACHED AS SHOWN ABOVE.

ALL DIMENSIONS ARE IN MILLIMETERS (INCHES) UNLESS OTHERWISE NOTED.

REVISION	DATE	DESCRIPTION	F.A.P. RTE.	SECTION	COUNTY	TOTAL SHEETS	SHEET NO.
REVISION	1-31-00						
REGION 2 / DISTRICT 2 STANDARD							
SCALE:	1:8000	1/4" = 10'	SHEET NO.	OF SHEETS	STA.	TO STA.	CONTRACT NO.
PLOT DATE: August 23 2007							

**DELINEATOR AND POST ORIENTATION 37.4**

### EROSION CONTROL DETAILS FOR SILT FENCE



DETAILS OF SILT FENCE

WOOD RINGS - ON 14-GAUGE STEEL WIRE #

3m (10') MIN.

TRENCH - 150 x 1000 (6 x 40) MINIMUM

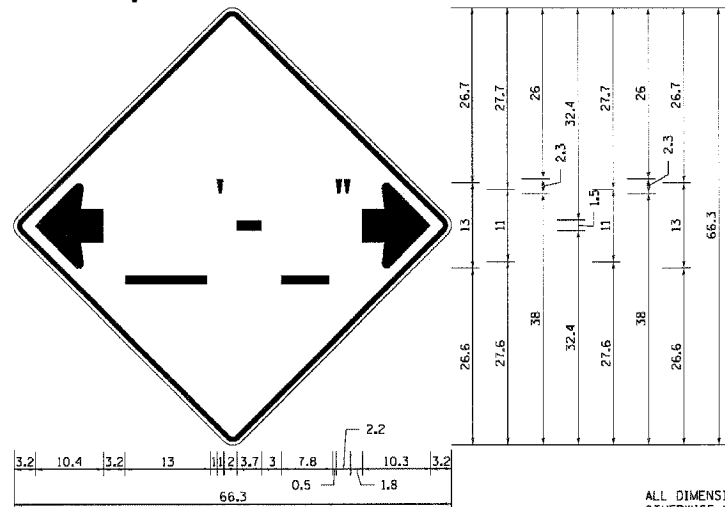
\* FOR BELTLESS FABRIC ONLY POSTS AT 2.4m (8') SPACING

ALL DIMENSIONS ARE IN MILLIMETERS (INCHES) UNLESS OTHERWISE NOTED.

REVISION	DATE	DESCRIPTION	F.A.P. RTE.	SECTION	COUNTY	TOTAL SHEETS	SHEET NO.
REVISION	10-22-04						
REGION 2 / DISTRICT 2 STANDARD							
SCALE:	1:8000	1/4" = 10'	SHEET NO.	OF SHEETS	STA.	TO STA.	CONTRACT NO.
PLOT DATE: August 23 2007							

**EROSION CONTROL DETAILS FOR SILT FENCE 29.2**

### INFORMATIONAL WARNING SIGN (FOR NARROW TRAVEL LANES)



**NOTES**

W12-2 - Horizontal Clearance Sign 48.0" across sides, 1.9" Radius, 0.8" Border, 0.5" Indent, Black on Orange Standard Arrow Custom 10.4" X 8.1" 180° Black 11 Inch D Series Lettering; Standard Arrow Custom 10.4" X 8.1" 0°

All work to furnish and install these signs shall be included in the cost of the Traffic Control Standards and shall not be paid for separately.

ALL DIMENSIONS ARE IN INCHES UNLESS OTHERWISE NOTED.

REVISION	DATE	DESCRIPTION	F.A.P. RTE.	SECTION	COUNTY	TOTAL SHEETS	SHEET NO.
REVISION	6-29-05						
REGION 2 / DISTRICT 2 STANDARD							
SCALE:	1:8000	1/4" = 10'	SHEET NO.	OF SHEETS	STA.	TO STA.	CONTRACT NO.
PLOT DATE: August 23 2007							

**INFORMATIONAL WARNING SIGN (FOR NARROW TRAVEL LANES) 39.4**

### STOP LINE SIGN FOR TEMPORARY SIGNALS



SIZE: 600(24) x 600(24)

100(4) CAPITAL LETTERS - BLACK

13(1/2) BORDER - BLACK

WHITE REFLECTIVE - TYPE AP HIGH INTENSITY PRISMATIC SHEETING

**GENERAL NOTE:**

THIS SIGN SHALL BE INSTALLED AT THE STOP LINE AS DIRECTED BY ENGINEER.

ALL DIMENSIONS ARE IN MILLIMETERS (INCHES) UNLESS OTHERWISE NOTED.

REVISION	DATE	DESCRIPTION	F.A.P. RTE.	SECTION	COUNTY	TOTAL SHEETS	SHEET NO.
REVISION	1-22-07						
REGION 2 / DISTRICT 2 STANDARD							
SCALE:	1:8000	1/4" = 10'	SHEET NO.	OF SHEETS	STA.	TO STA.	CONTRACT NO.
PLOT DATE: August 23 2007							

**STOP LINE SIGN FOR TEMPORARY SIGNALS 99.4**

REVISIONS		ILLINOIS DEPARTMENT OF TRANSPORTATION  IL-84 OVER A DRAINAGE DITCH FAP ROUTE 308 SECTION (104-BY-1BR) CARROLL COUNTY STATION 566+38 STRUCTURE NO. 008-0016 VERT. SCALE: HORIZ. DATE: 10/10/07 DRAWN BY: CKL CHECKED BY: CAC
NAME	DATE	