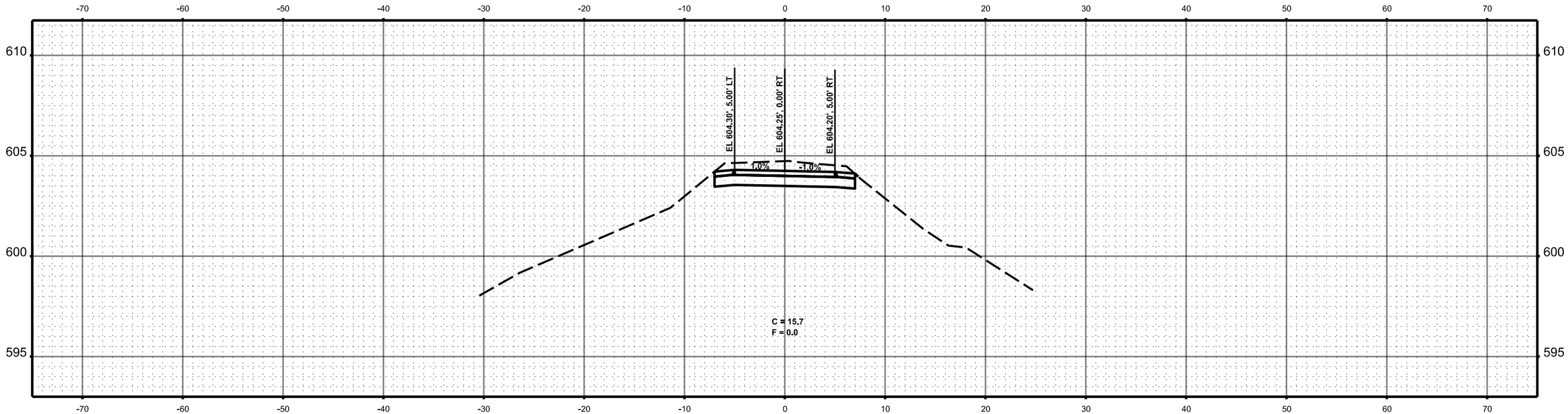

STA 1577+00.00

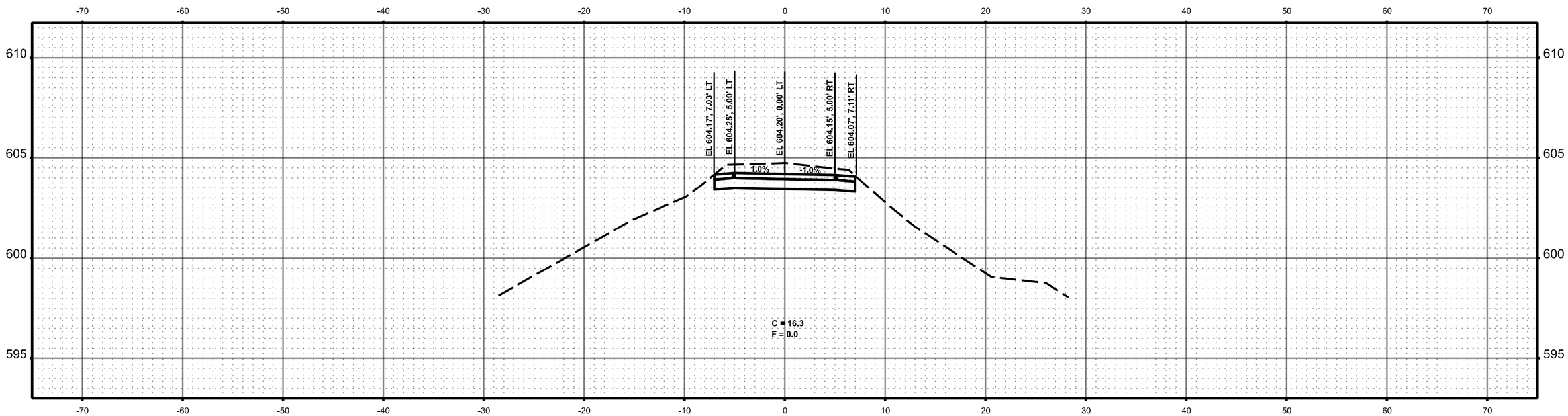

STA 1576+50.00

MODEL: Named Boundary Sheet H
FILE NAME: c:\pw_workdir\d1183083\Border - Cross Sections.dgn

BACON | FARMER | WORKMAN
ENGINEERING & TESTING, INC.

USER NAME = sskinner	DESIGNED -	REVISED -
	DRAWN -	REVISED -
PLOT SCALE = 0.16666633 ' / in.	CHECKED -	REVISED -
PLOT DATE = 9/30/2024	DATE -	REVISED -

MENARD AND SANGAMON COUNTY

SANGAMON VALLEY TRAIL
CROSS SECTIONS

SCALE: 1"=5' | SHEET 57 OF 111 SHEETS | STA. 1576+50.00 TO STA. 1577+00.00

F.A. RTE.	SECTION	COUNTY	TOTAL SHEETS	SHEET NO.
	18-00068-00-BT	*	158	101

CONTRACT NO. 93827

ILLINOIS FED. AID PROJECT

* SANGAMON & MENARD

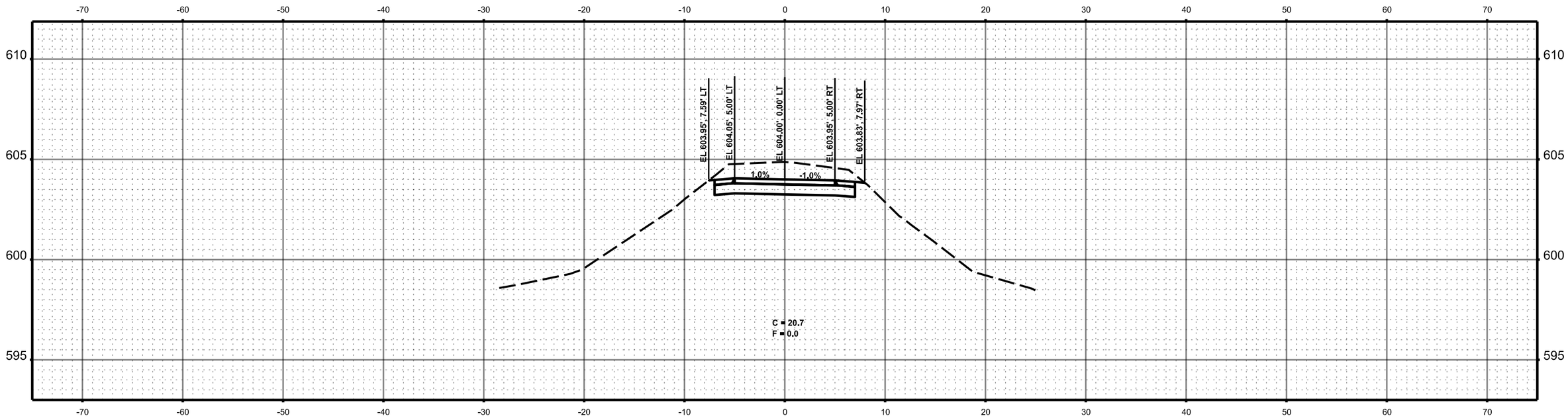

STA 1578+00.00

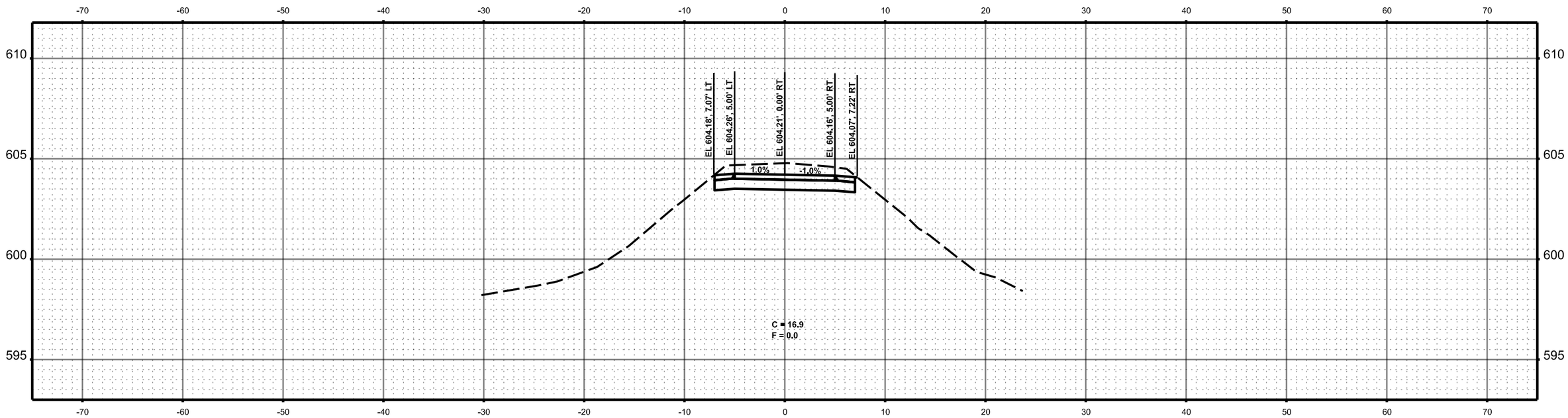

STA 1577+50.00

MODEL: Named Boundary Sheet H
FILE NAME: c:\pw_workdir\d1183083\Border - Cross Sections.dgn

BACON | FARMER | WORKMAN
ENGINEERING & TESTING, INC.

USER NAME = sskinner	DESIGNED -	REVISED -
	DRAWN -	REVISED -
PLOT SCALE = 0.16666633 ' / in.	CHECKED -	REVISED -
PLOT DATE = 9/30/2024	DATE -	REVISED -

MENARD AND SANGAMON COUNTY

SANGAMON VALLEY TRAIL
CROSS SECTIONS

SCALE: 1"=5' | SHEET 58 OF 111 SHEETS | STA. 1577+50.00 TO STA. 1578+00.00

F.A. RTE.	SECTION	COUNTY	TOTAL SHEETS	SHEET NO.
	18-00068-00-BT	*	158	102

CONTRACT NO. 93827

ILLINOIS FED. AID PROJECT

* SANGAMON & MENARD *

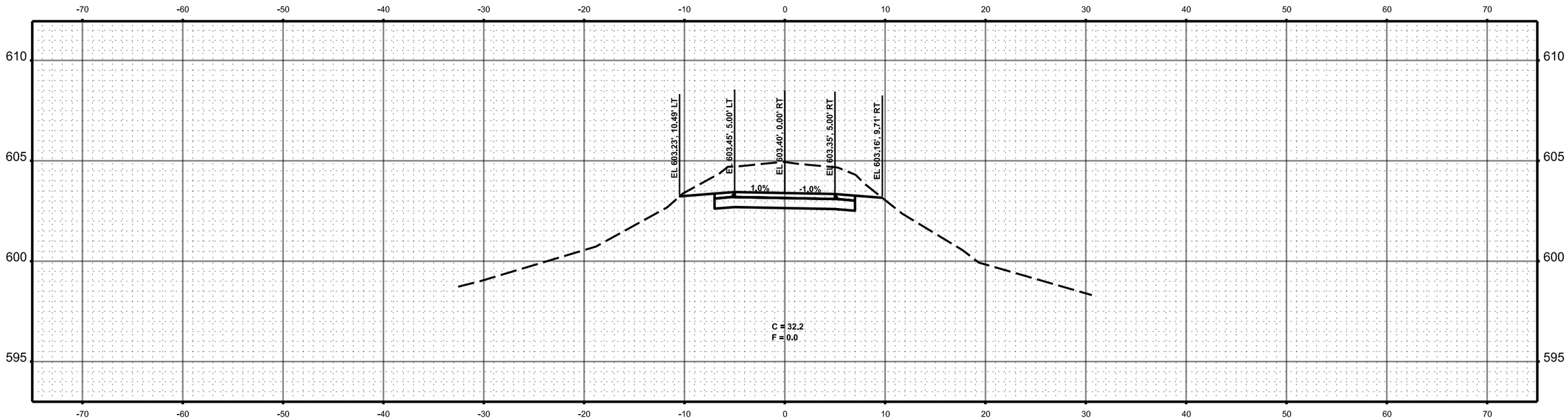

STA 1579+00.00

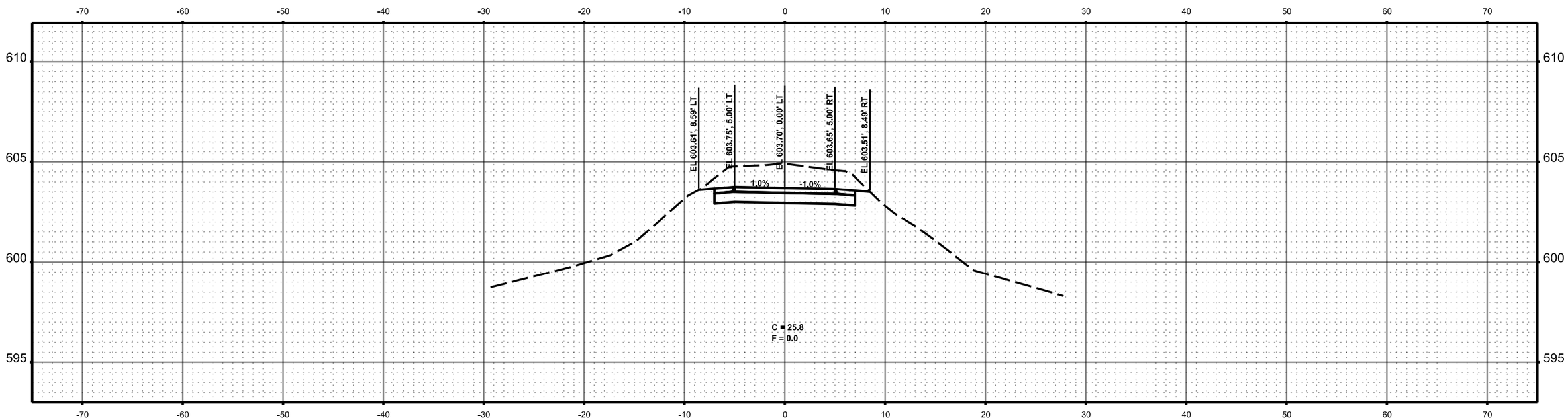

STA 1578+50.00

MODEL: Named Boundary Sheet H
FILE NAME: c:\pw_workdir\d1183083\Border - Cross Sections.dgn

BACON | FARMER | WORKMAN
ENGINEERING & TESTING, INC.

USER NAME = sskinner	DESIGNED -	REVISED -
	DRAWN -	REVISED -
PLOT SCALE = 0.16666633 ' / in.	CHECKED -	REVISED -
PLOT DATE = 9/30/2024	DATE -	REVISED -

MENARD AND SANGAMON COUNTY

SANGAMON VALLEY TRAIL
CROSS SECTIONS

SCALE: 1"=5' | SHEET 59 OF 111 SHEETS | STA. 1578+50.00 TO STA. 1579+00.00

F.A. RTE.	SECTION	COUNTY	TOTAL SHEETS	SHEET NO.
	18-00068-00-BT	*	158	103

CONTRACT NO. 93827

ILLINOIS FED. AID PROJECT

* SANGAMON & MENARD

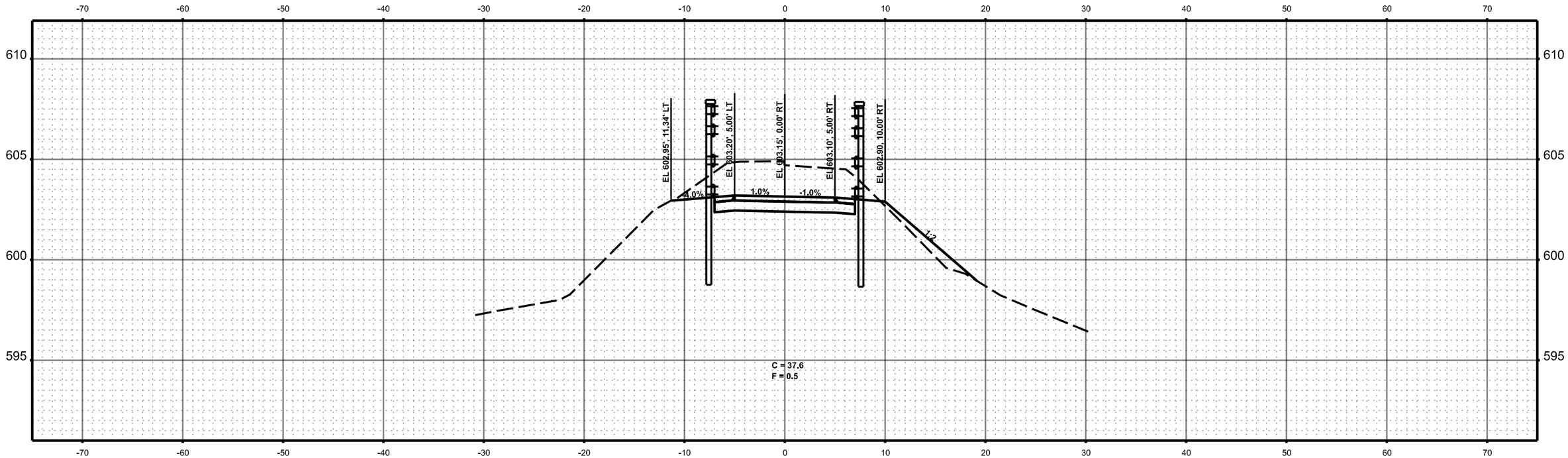

STA 1580+00.00

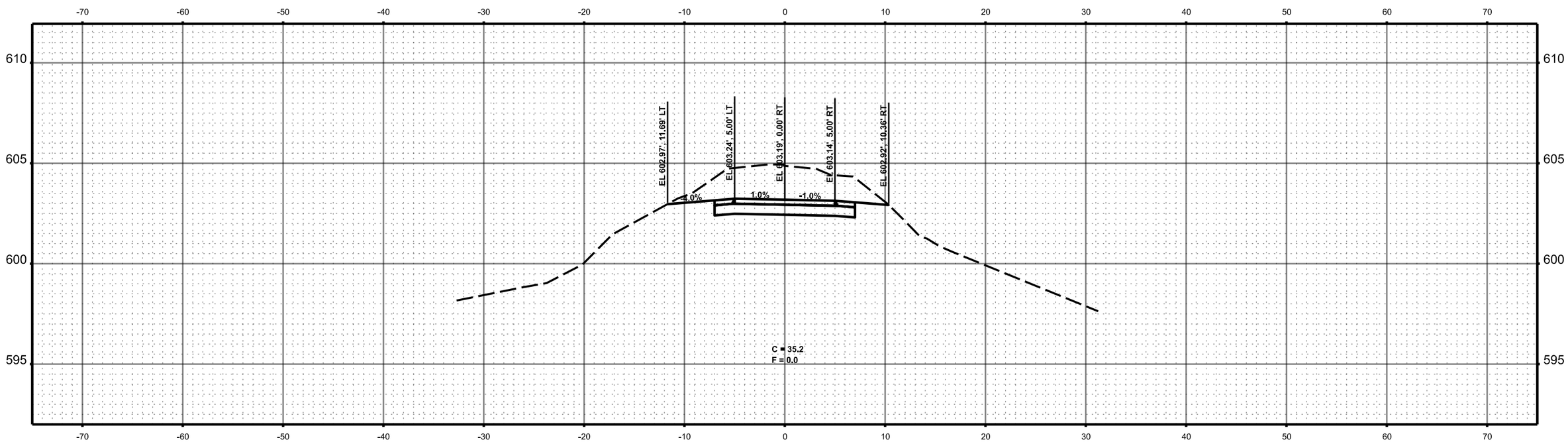

STA 1579+50.00

MODEL: Named Boundary Sheet H
FILE NAME: c:\pw_workdir\d0183083\Border - Cross Sections.dgn

BACON | FARMER | WORKMAN
ENGINEERING & TESTING, INC.

USER NAME = sskinner	DESIGNED -	REVISED -
	DRAWN -	REVISED -
PLOT SCALE = 0.16666633 ' / in.	CHECKED -	REVISED -
PLOT DATE = 9/30/2024	DATE -	REVISED -

MENARD AND SANGAMON COUNTY

SANGAMON VALLEY TRAIL
CROSS SECTIONS

SCALE: 1"=5' | SHEET 60 OF 111 SHEETS | STA. 1579+50.00 TO STA. 1579+50.00

F.A. RTE.	SECTION	COUNTY	TOTAL SHEETS	SHEET NO.
	18-00068-00-BT	*	158	104

CONTRACT NO. 93827

ILLINOIS | FED. AID PROJECT

* SANGAMON & MENARD *

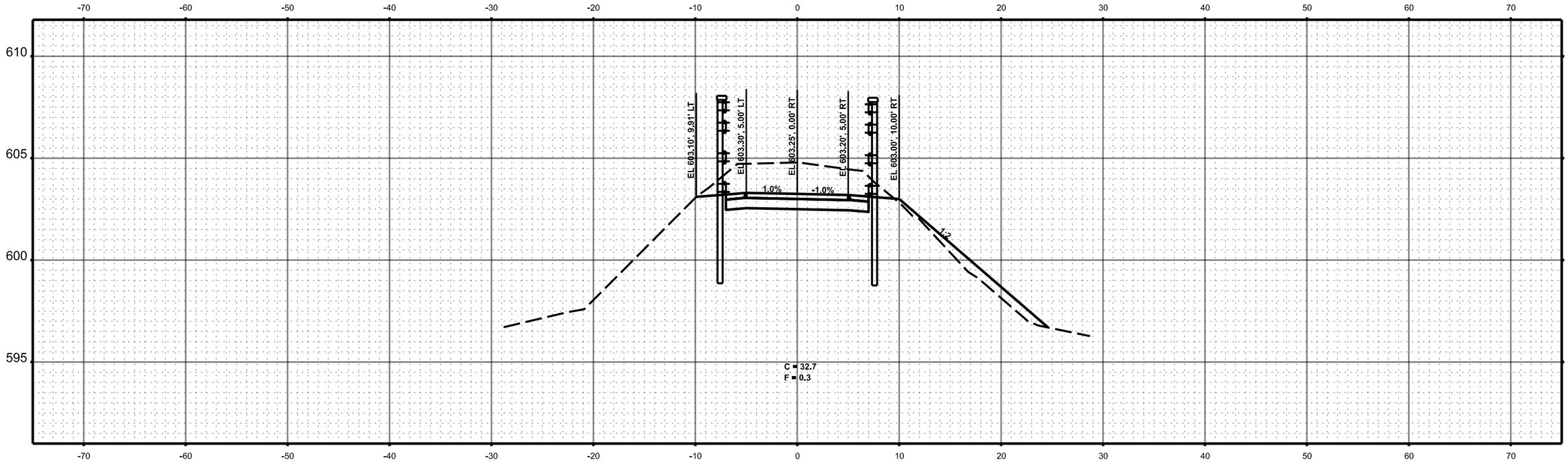

STA 1581+00.00

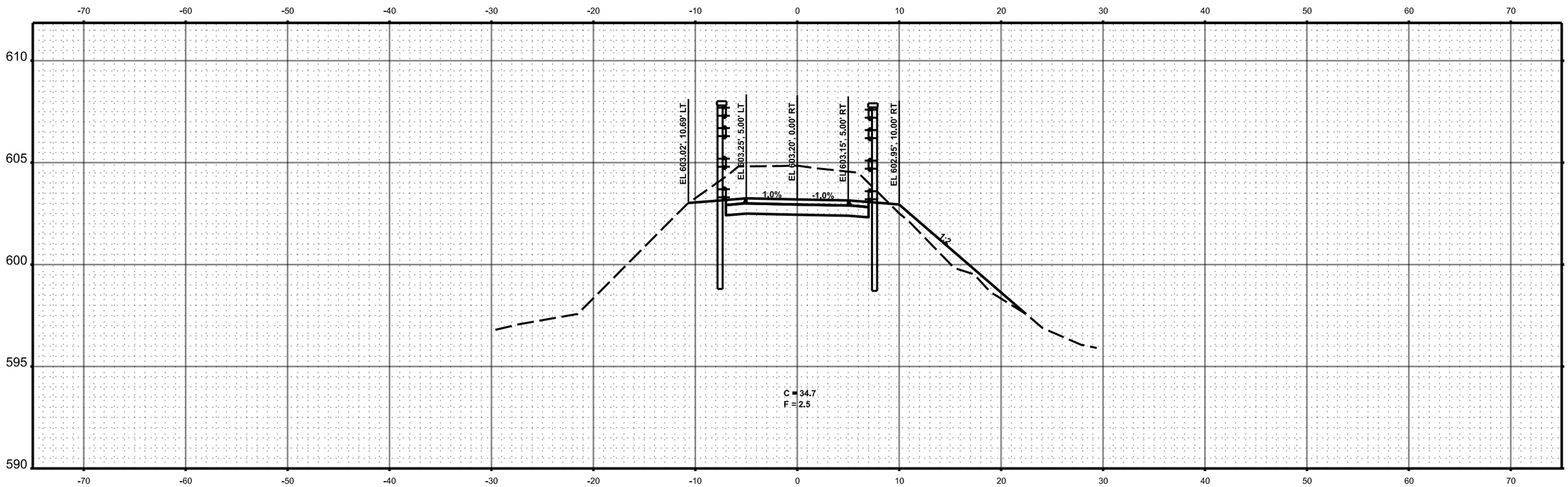

STA 1580+50.00

MODEL: Named Boundary Sheet H
FILE NAME: c:\pw_workdir\d0183083\Border - Cross Sections.dgn

BACON | FARMER | WORKMAN
ENGINEERING & TESTING, INC.

USER NAME = sskinner	DESIGNED -	REVISED -
	DRAWN -	REVISED -
PLOT SCALE = 0.16666633 ' / in.	CHECKED -	REVISED -
PLOT DATE = 9/30/2024	DATE -	REVISED -

MENARD AND SANGAMON COUNTY

SANGAMON VALLEY TRAIL
CROSS SECTIONS

SCALE: 1"=5' | SHEET 61 OF 111 SHEETS | STA. 1580+50.00 TO STA. 1580+50.00

F.A. RTE.	SECTION	COUNTY	TOTAL SHEETS	SHEET NO.
	18-00068-00-BT	*	158	105

CONTRACT NO. 93827

ILLINOIS | FED. AID PROJECT

* SANGAMON & MENARD *

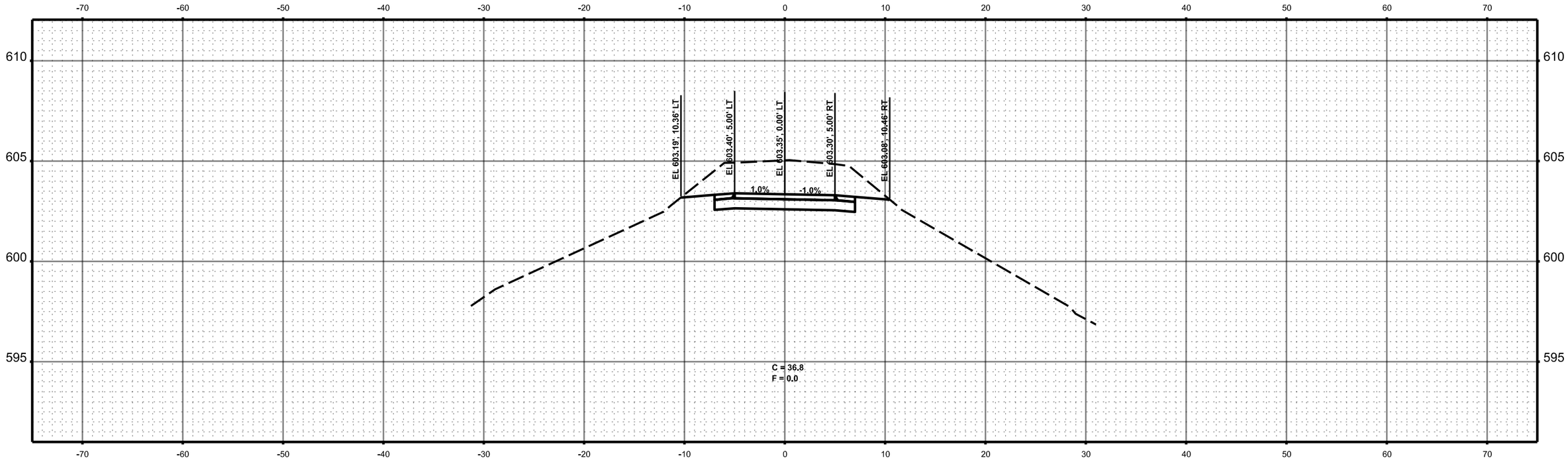

STA 1582+00.00

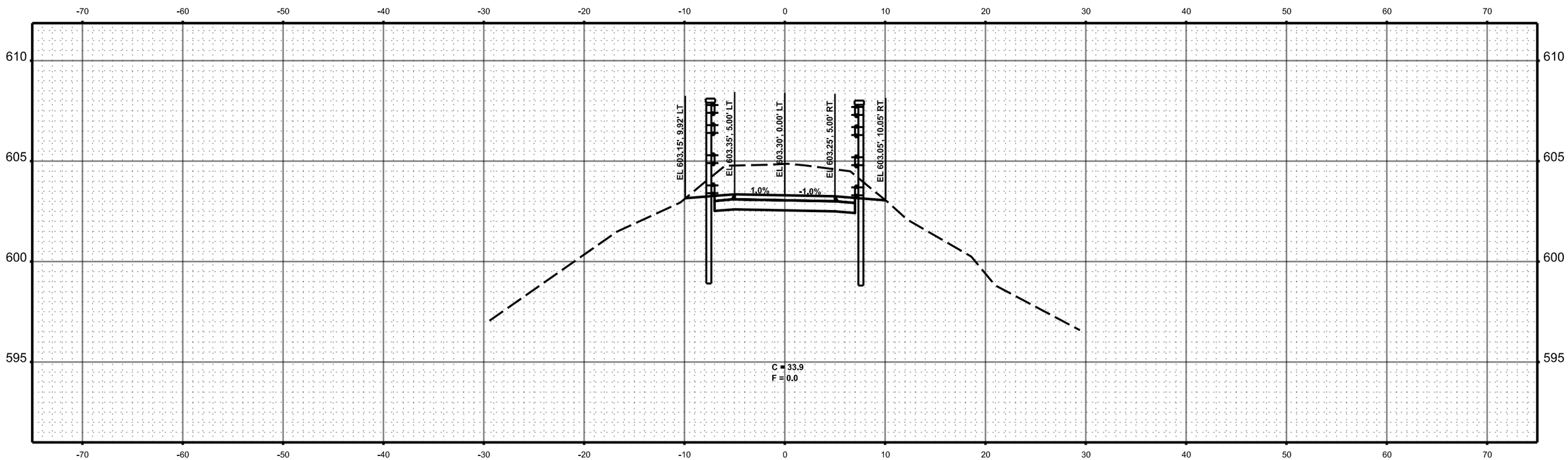

STA 1581+50.00

MODEL: Named Boundary Sheet H
FILE NAME: c:\pw_workdir\d0183083\Border - Cross Sections.dgn

BACON | FARMER | WORKMAN
ENGINEERING & TESTING, INC.

USER NAME = sskinner	DESIGNED -	REVISED -
	DRAWN -	REVISED -
PLOT SCALE = 0.16666633 ' / in.	CHECKED -	REVISED -
PLOT DATE = 9/30/2024	DATE -	REVISED -

MENARD AND SANGAMON COUNTY

SANGAMON VALLEY TRAIL
CROSS SECTIONS

SCALE: 1"=5' | SHEET 62 OF 111 SHEETS | STA. 1581+50.00 TO STA. 1581+50.00

F.A. RTE.	SECTION	COUNTY	TOTAL SHEETS	SHEET NO.
	18-00068-00-BT	*	158	106

CONTRACT NO. 93827

ILLINOIS FED. AID PROJECT

* SANGAMON & MENARD

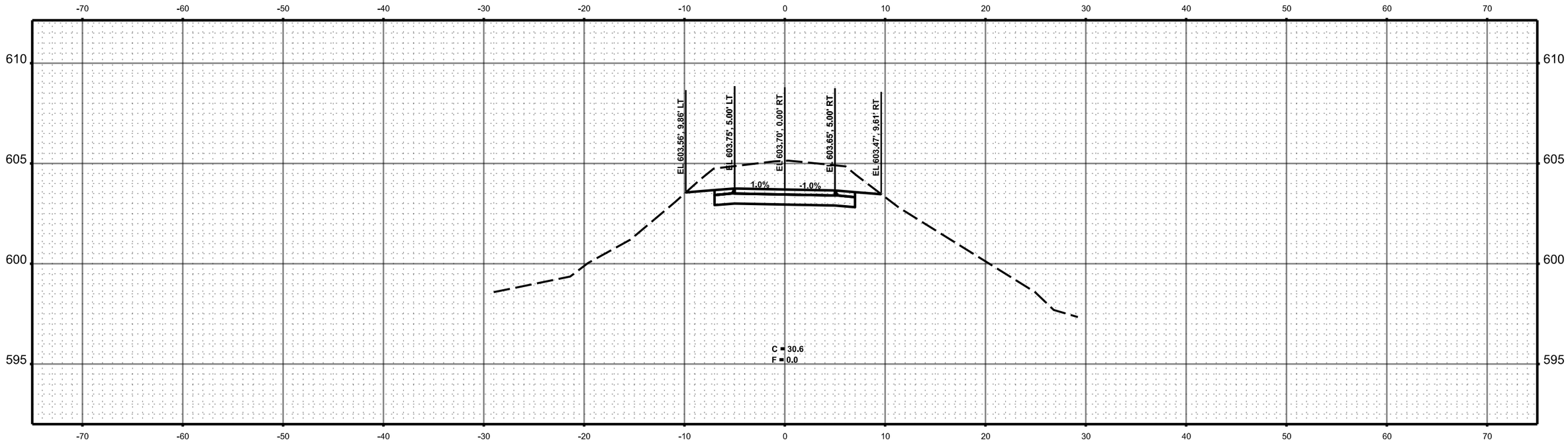

STA 1583+00.00

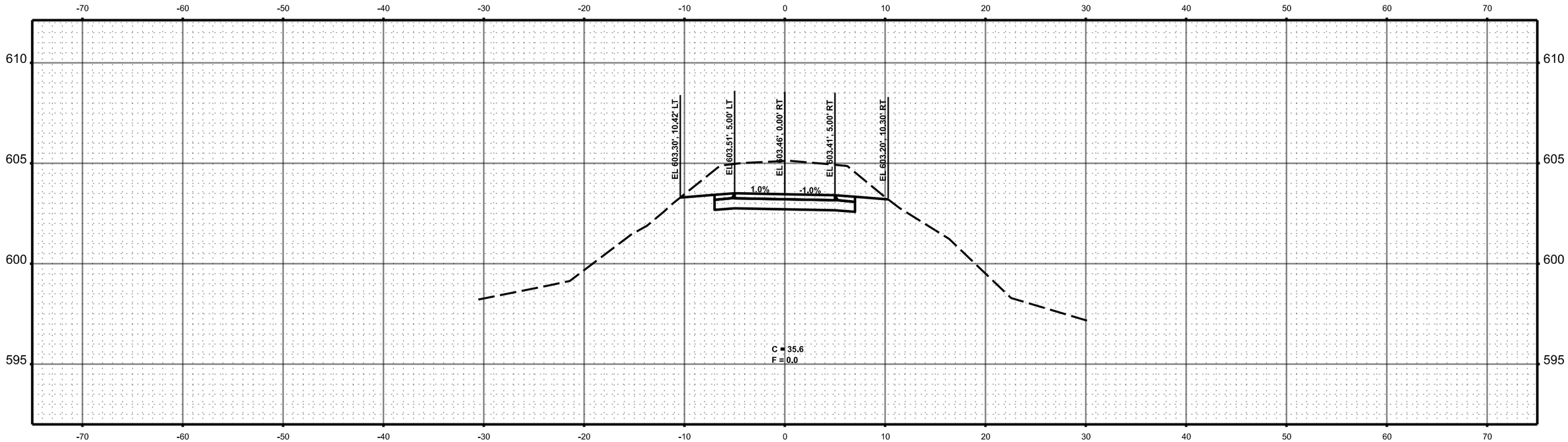

STA 1582+50.00

MODEL: Named Boundary Sheet H
FILE NAME: c:\pw_workdir\d0183083\Border - Cross Sections.dgn

BACON | FARMER | WORKMAN
ENGINEERING & TESTING, INC.

USER NAME = sskinner	DESIGNED -	REVISED -
	DRAWN -	REVISED -
PLOT SCALE = 0.16666633 ' / in.	CHECKED -	REVISED -
PLOT DATE = 9/30/2024	DATE -	REVISED -

MENARD AND SANGAMON COUNTY

SANGAMON VALLEY TRAIL
CROSS SECTIONS

SCALE: 1"=5' | SHEET 63 OF 111 SHEETS | STA. 1582+50.00 TO STA. 1583+00.00

F.A. RTE.	SECTION	COUNTY	TOTAL SHEETS	SHEET NO.
	18-00068-00-BT	*	158	107

CONTRACT NO. 93827

ILLINOIS FED. AID PROJECT

* SANGAMON & MENARD *

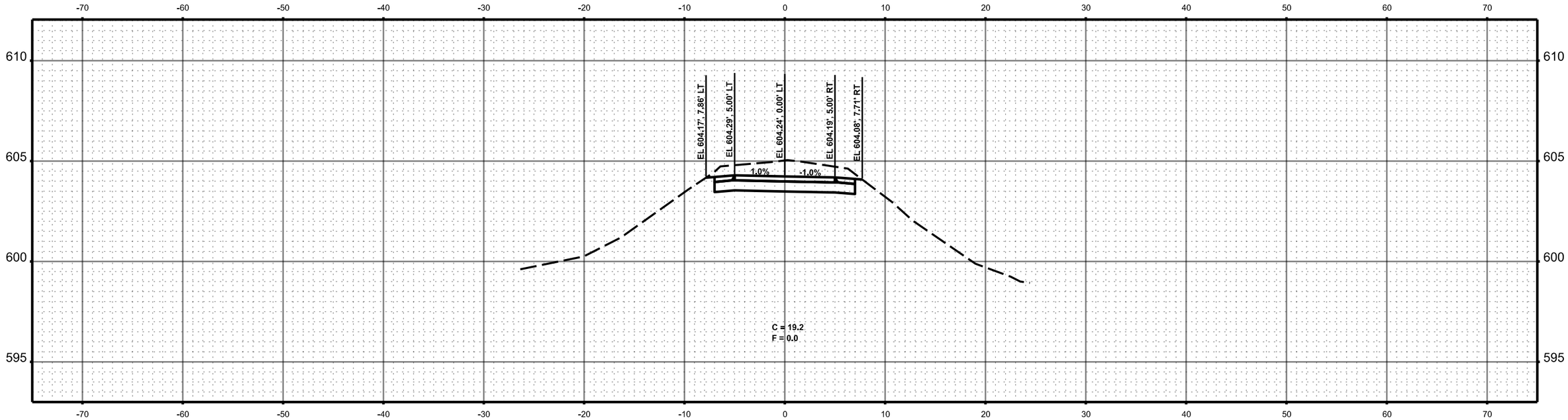

STA 1584+00.00

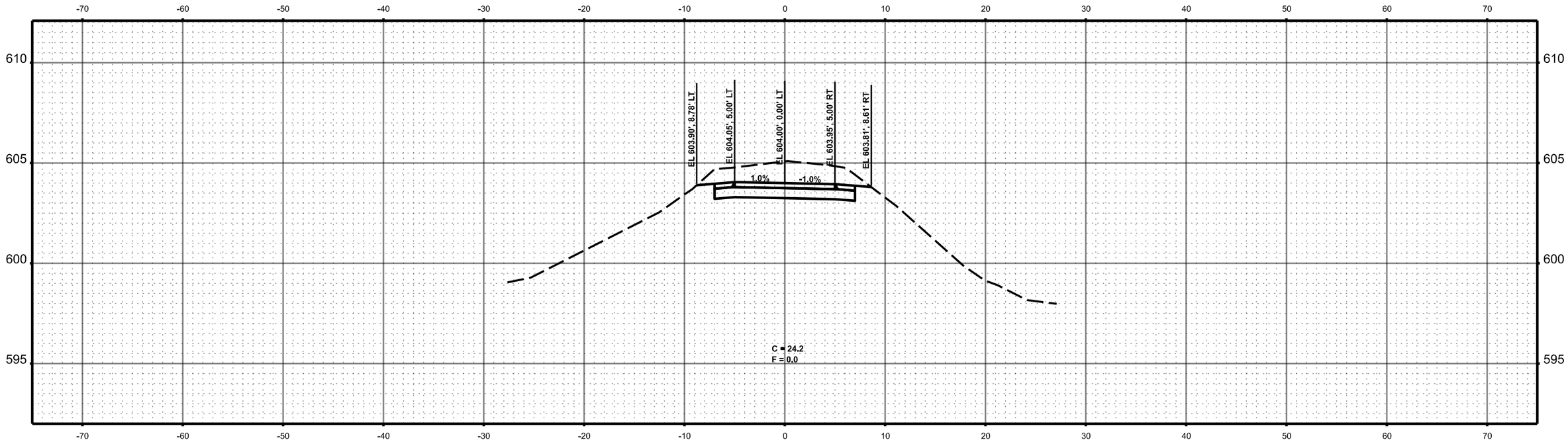

STA 1583+50.00

MODEL: Named Boundary Sheet H
FILE NAME: c:\pw_workdir\d0183083\Border - Cross Sections.dgn

BACON | FARMER | WORKMAN
ENGINEERING & TESTING, INC.

USER NAME = sskinner	DESIGNED -	REVISED -
	DRAWN -	REVISED -
PLOT SCALE = 0.16666633 ' / in.	CHECKED -	REVISED -
PLOT DATE = 9/30/2024	DATE -	REVISED -

MENARD AND SANGAMON COUNTY

SANGAMON VALLEY TRAIL
CROSS SECTIONS

SCALE: 1"=5' | SHEET 64 OF 111 SHEETS | STA. 1583+50.00 TO STA. 1584+00.00

F.A. RTE.	SECTION	COUNTY	TOTAL SHEETS	SHEET NO.
	18-00068-00-BT	*	158	108

CONTRACT NO. 93827

ILLINOIS FED. AID PROJECT

* SANGAMON & MENARD

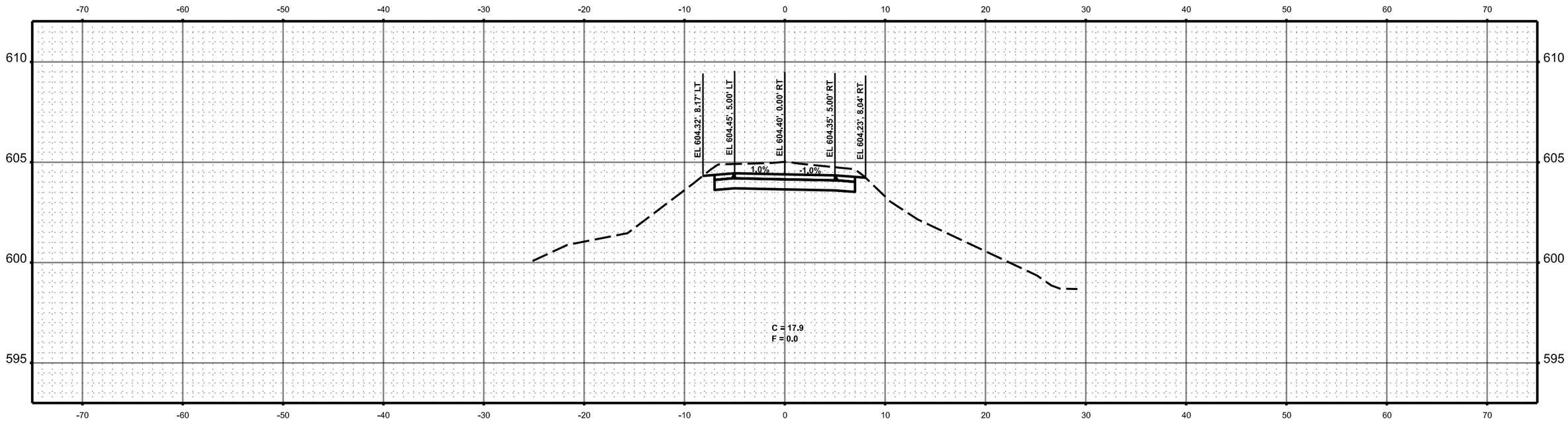

STA 1585+00.00

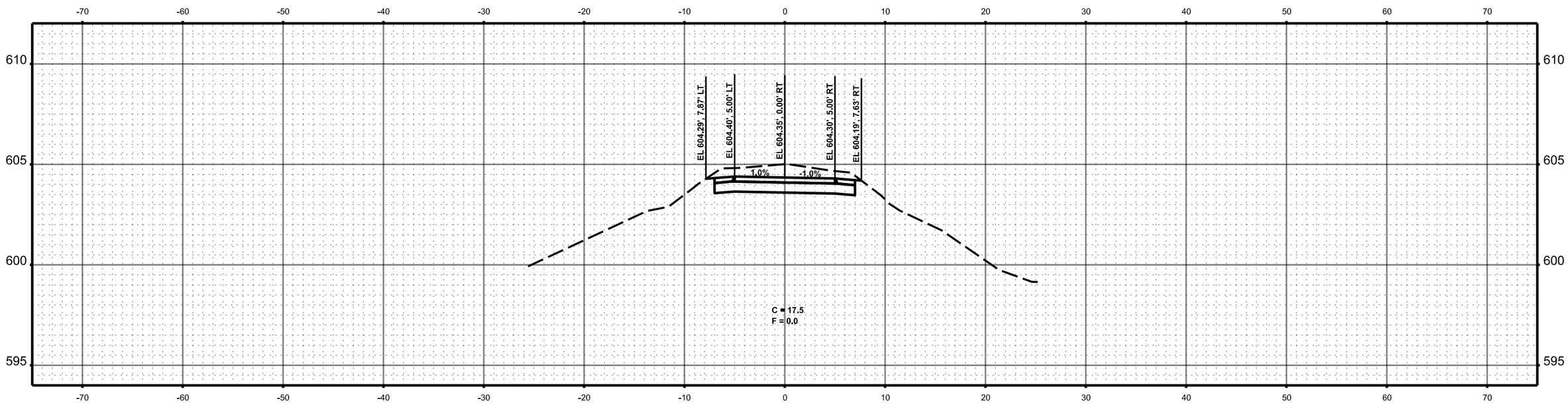

STA 1584+50.00

MODEL: Named Boundary Sheet H
FILE NAME: c:\pw_workdir\d0183083\Border - Cross Sections.dgn

BACON | FARMER | WORKMAN
ENGINEERING & TESTING, INC.

USER NAME = sskinner	DESIGNED -	REVISED -
	DRAWN -	REVISED -
PLOT SCALE = 0.16666633 ' / In.	CHECKED -	REVISED -
PLOT DATE = 9/30/2024	DATE -	REVISED -

MENARD AND SANGAMON COUNTY

SANGAMON VALLEY TRAIL
CROSS SECTIONS

SCALE: 1"=5' | SHEET 65 OF 111 SHEETS | STA. 1584+50.00 TO STA. 1585+00.00

F.A. RTE.	SECTION	COUNTY	TOTAL SHEETS	SHEET NO.
	18-00068-00-BT	*	158	109
		CONTRACT NO. 93827		
	ILLINOIS	FED. AID PROJECT		

* SANGAMON & MENARD

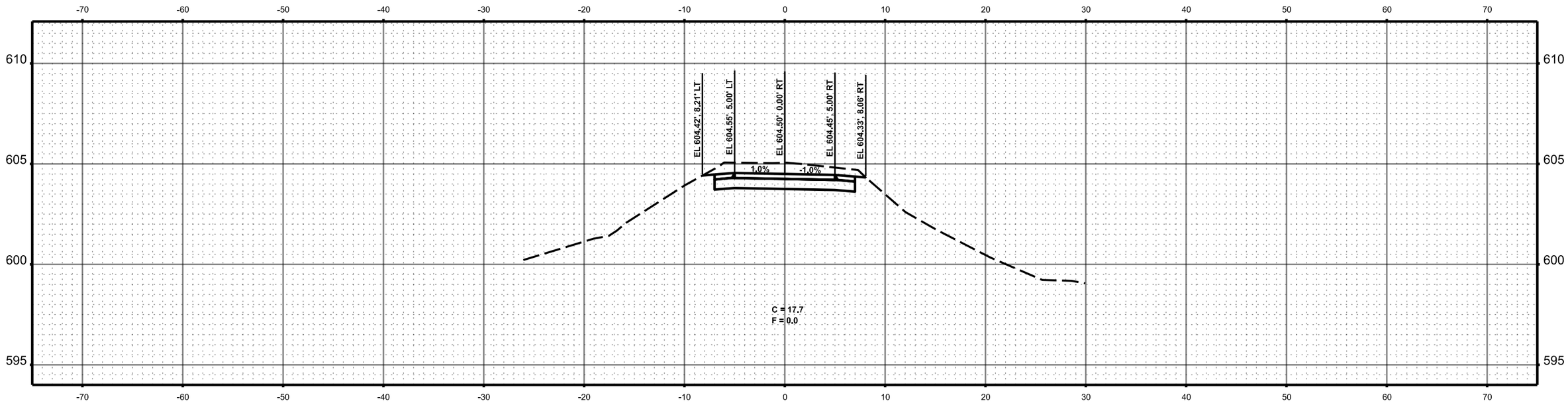

STA 1586+00.00

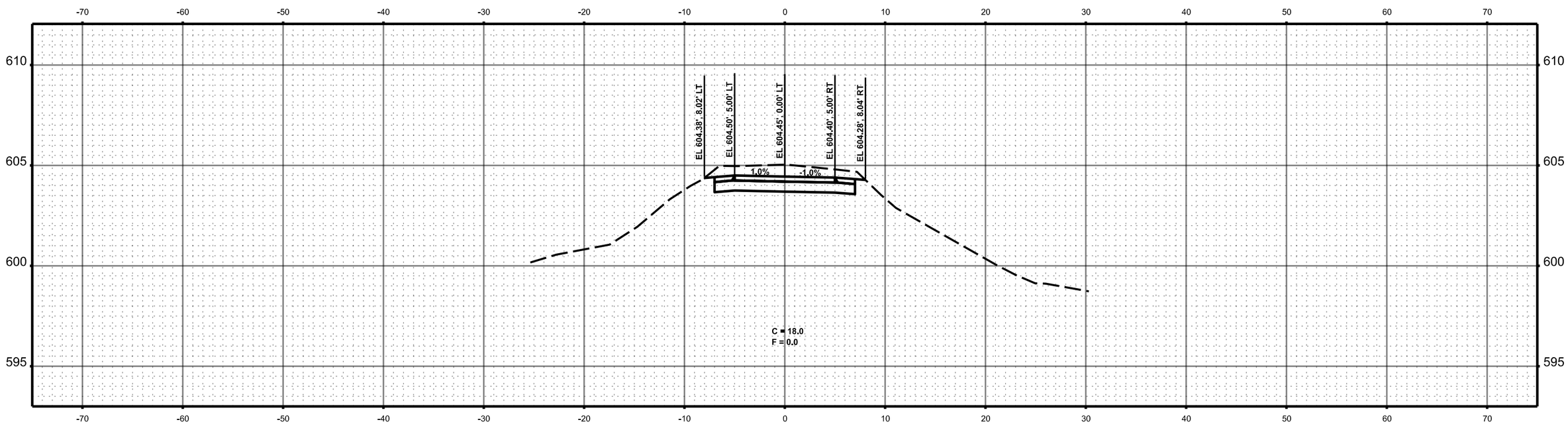

STA 1585+50.00

MODEL: Named Boundary Sheet H
FILE NAME: c:\pw_workdir\d1183083\Border - Cross Sections.dgn

BACON | FARMER | WORKMAN
ENGINEERING & TESTING, INC.

USER NAME = sskinner	DESIGNED -	REVISED -
	DRAWN -	REVISED -
PLOT SCALE = 0.16666633 ' / in.	CHECKED -	REVISED -
PLOT DATE = 9/30/2024	DATE -	REVISED -

MENARD AND SANGAMON COUNTY

SANGAMON VALLEY TRAIL
CROSS SECTIONS

SCALE: 1"=5' | SHEET 66 OF 111 SHEETS | STA. 1585+50.00 TO STA. 1586+00.00

F.A. RTE.	SECTION	COUNTY	TOTAL SHEETS	SHEET NO.
	18-00068-00-BT	*	158	110

CONTRACT NO. 93827

ILLINOIS FED. AID PROJECT

* SANGAMON & MENARD

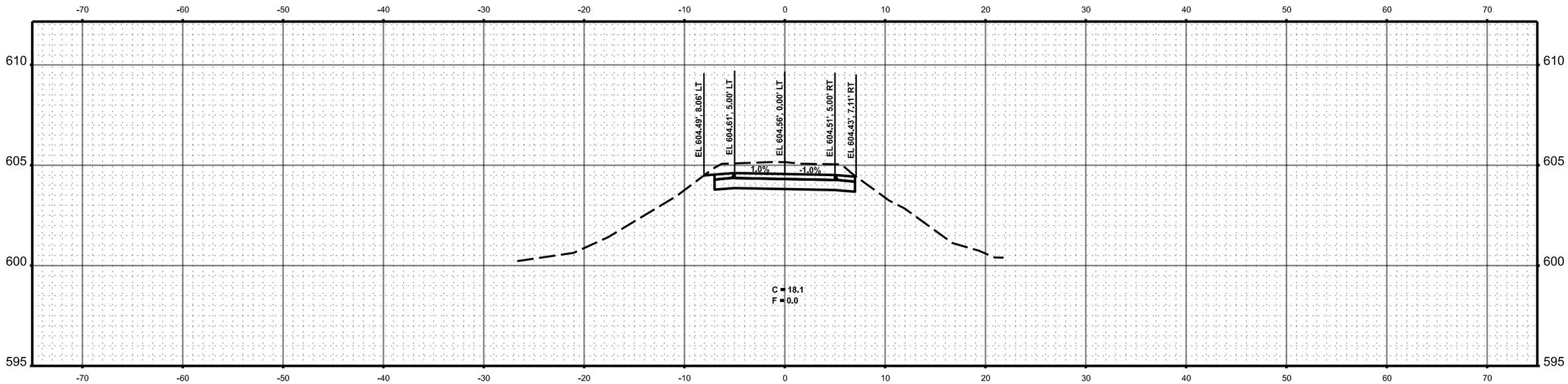

STA 1587+00.00

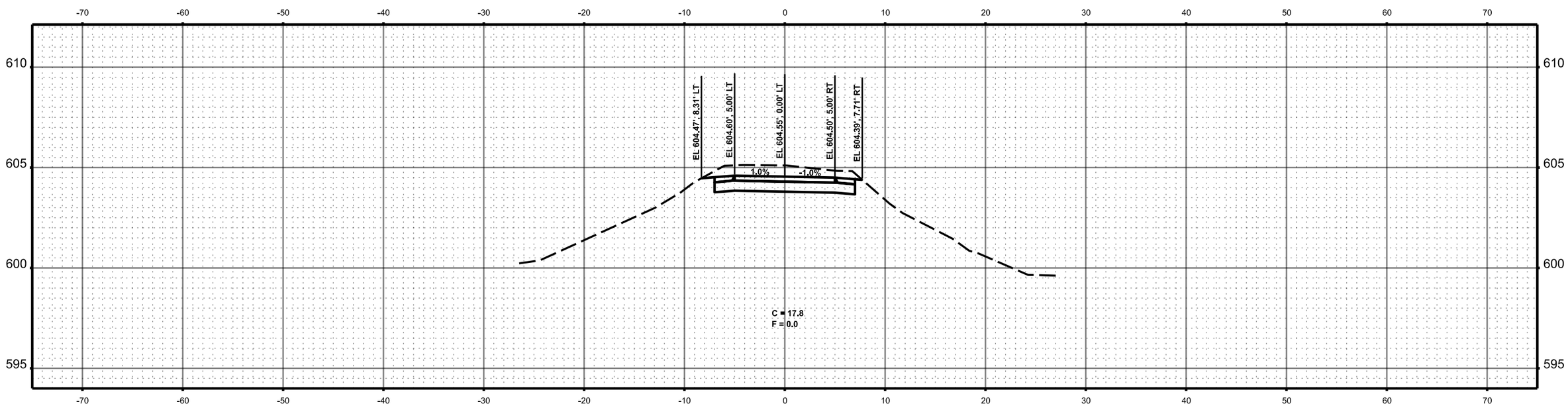

STA 1586+50.00

MODEL: Named Boundary Sheet H
FILE NAME: c:\pw_workdir\d0183083\Border - Cross Sections.dgn

BACON | FARMER | WORKMAN
ENGINEERING & TESTING, INC.

USER NAME = sskinner	DESIGNED -	REVISED -	
	DRAWN -	REVISED -	
PLOT SCALE = 0.16666633 ' / In.	CHECKED -	REVISED -	
PLOT DATE = 9/30/2024	DATE -	REVISED -	

MENARD AND SANGAMON COUNTY

SANGAMON VALLEY TRAIL
CROSS SECTIONS

SCALE: 1"=5' | SHEET 67 OF 111 SHEETS | STA. 1586+50.00 TO STA. 1587+00.00

F.A. RTE.	SECTION	COUNTY	TOTAL SHEETS	SHEET NO.
	18-00068-00-BT	*	158	111

CONTRACT NO. 93827

ILLINOIS | FED. AID PROJECT

* SANGAMON & MENARD

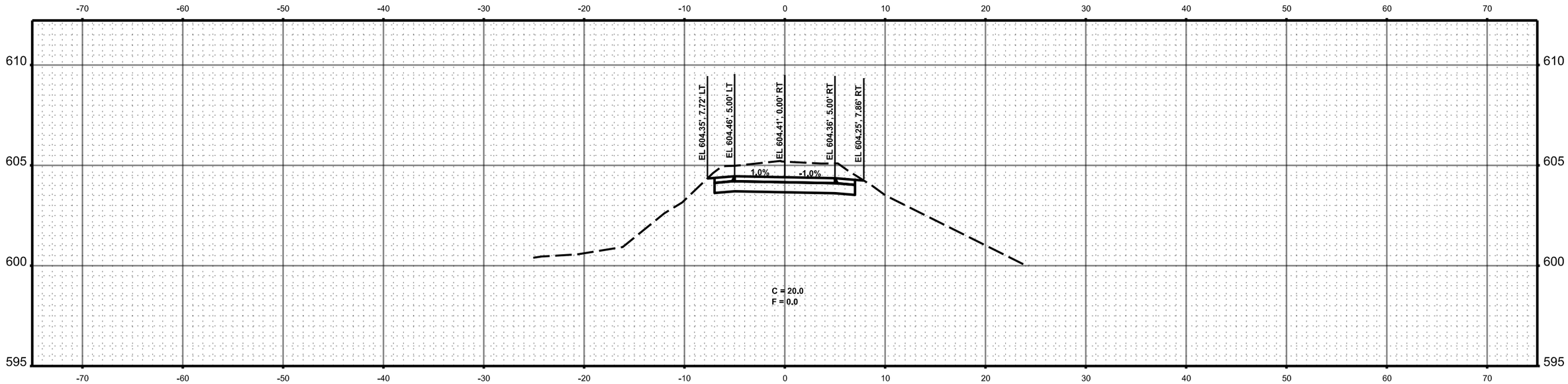

STA 1588+00.00

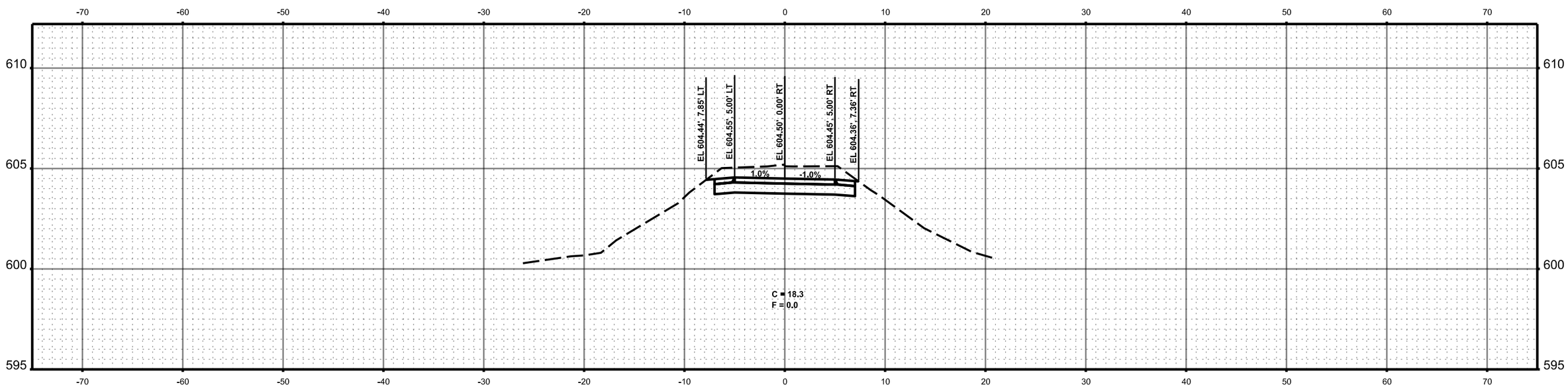

STA 1587+50.00

MODEL: Named Boundary Sheet H
FILE NAME: c:\pw_workdir\d0183083\Border - Cross Sections.dgn

BACON | FARMER | WORKMAN
ENGINEERING & TESTING, INC.

USER NAME = sskinner	DESIGNED -	REVISED -
	DRAWN -	REVISED -
PLOT SCALE = 0.16666633 ' / In.	CHECKED -	REVISED -
PLOT DATE = 9/30/2024	DATE -	REVISED -

MENARD AND SANGAMON COUNTY

SANGAMON VALLEY TRAIL
CROSS SECTIONS

SCALE: 1"=5' | SHEET 68 OF 111 SHEETS | STA. 1587+50.00 TO STA. 1588+00.00

F.A. RTE.	SECTION	COUNTY	TOTAL SHEETS	SHEET NO.
	18-00068-00-BT	*	158	112

CONTRACT NO. 93827

ILLINOIS | FED. AID PROJECT

* SANGAMON & MENARD

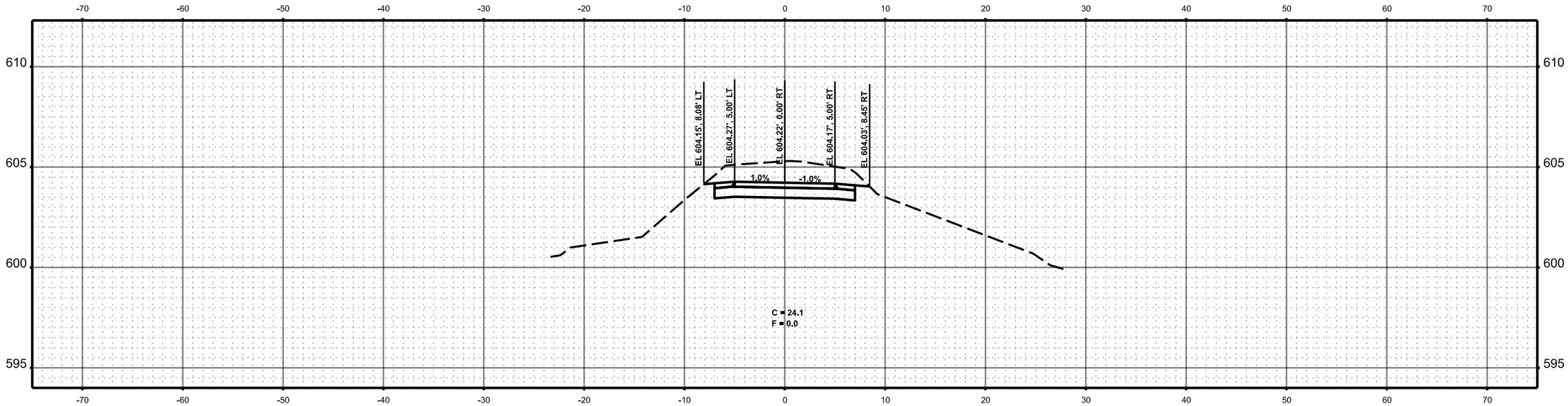

STA 1589+00.00

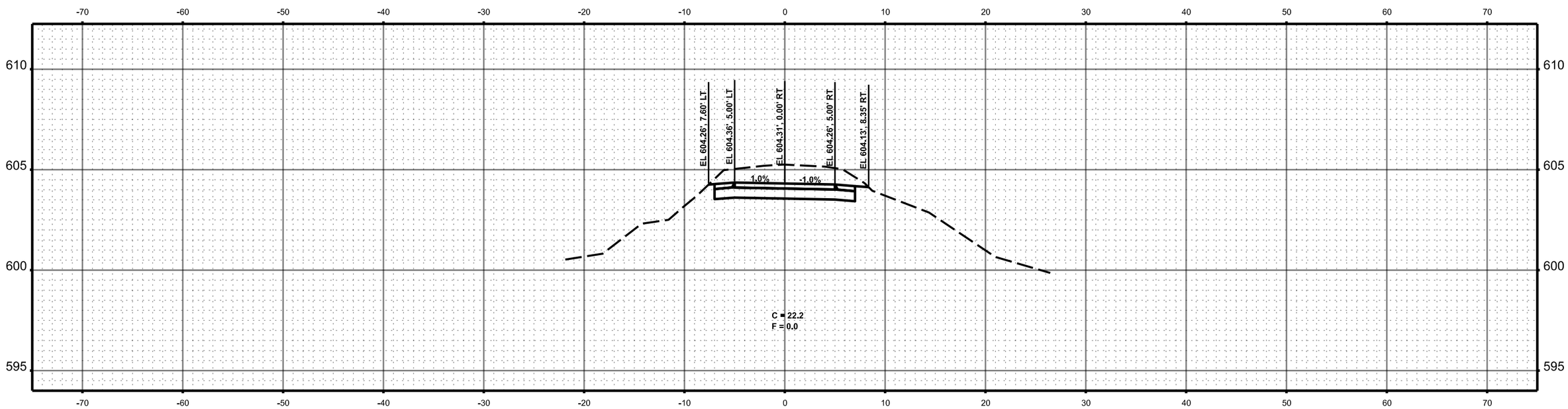

STA 1588+50.00

MODEL: Named Boundary Sheet H
FILE NAME: c:\pw_workdir\d0183083\Border - Cross Sections.dgn

BACON | FARMER | WORKMAN
ENGINEERING & TESTING, INC.

USER NAME = sskinner	DESIGNED -	REVISED -
	DRAWN -	REVISED -
PLOT SCALE = 0.16666633 ' / In.	CHECKED -	REVISED -
PLOT DATE = 9/30/2024	DATE -	REVISED -

MENARD AND SANGAMON COUNTY

SANGAMON VALLEY TRAIL
CROSS SECTIONS

SCALE: 1"=5' | SHEET 69 OF 111 SHEETS | STA. 1588+50.00 TO STA. 1589+00.00

F.A. RTE.	SECTION	COUNTY	TOTAL SHEETS	SHEET NO.
	18-00068-00-BT	*	158	113

CONTRACT NO. 93827

ILLINOIS | FED. AID PROJECT

* SANGAMON & MENARD

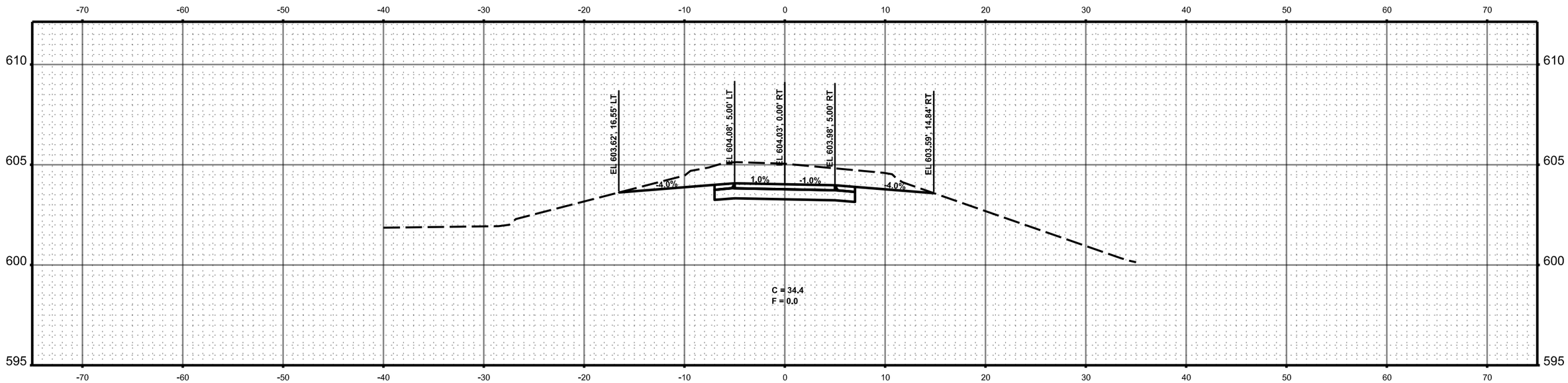

STA 1590+00.00

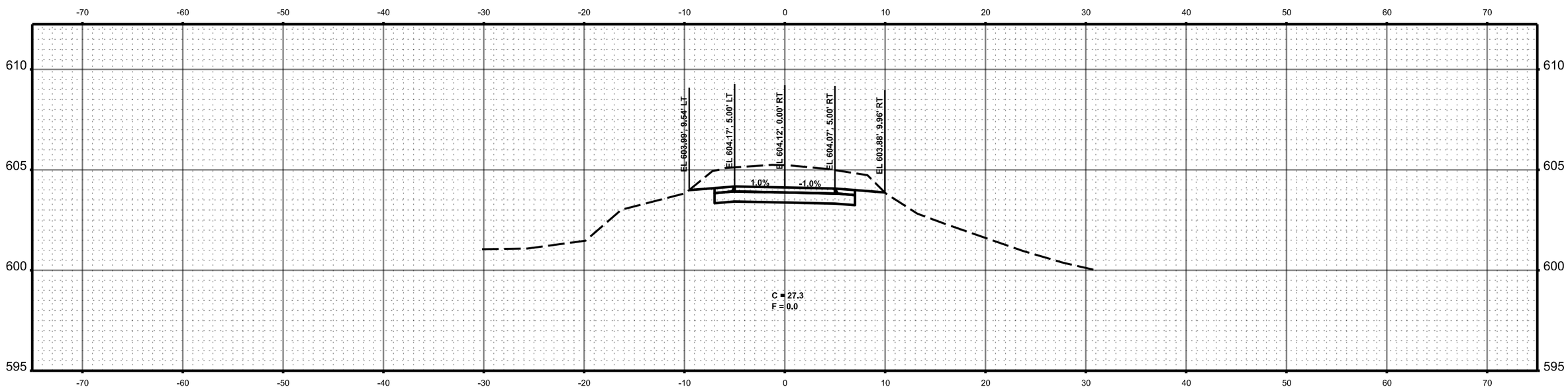

STA 1589+50.00

MODEL: Named Boundary Sheet H
FILE NAME: c:\pw_workdir\d0183083\Border - Cross Sections.dgn

BACON | FARMER | WORKMAN
ENGINEERING & TESTING, INC.

USER NAME = sskinner	DESIGNED -	REVISED -
	DRAWN -	REVISED -
PLOT SCALE = 0.16666633 ' / in.	CHECKED -	REVISED -
PLOT DATE = 9/30/2024	DATE -	REVISED -

MENARD AND SANGAMON COUNTY

SANGAMON VALLEY TRAIL
CROSS SECTIONS

SCALE: 1"=5' | SHEET 70 OF 111 SHEETS | STA. 1589+50.00 TO STA. 1590+00.00

F.A. RTE.	SECTION	COUNTY	TOTAL SHEETS	SHEET NO.
	18-00068-00-BT	*	158	114

CONTRACT NO. 93827

ILLINOIS | FED. AID PROJECT

* SANGAMON & MENARD

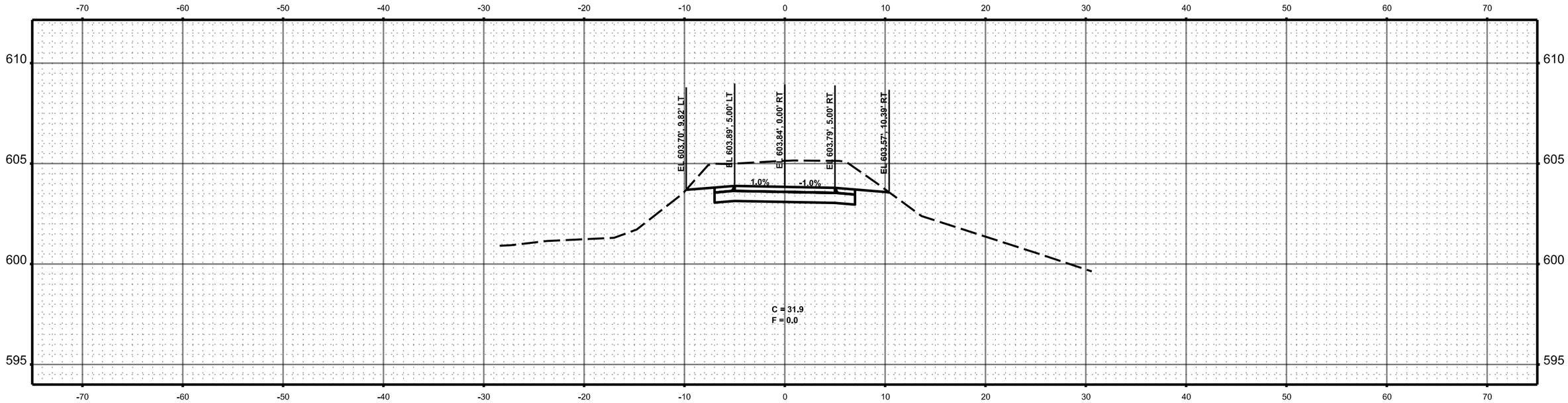

STA 1591+00.00

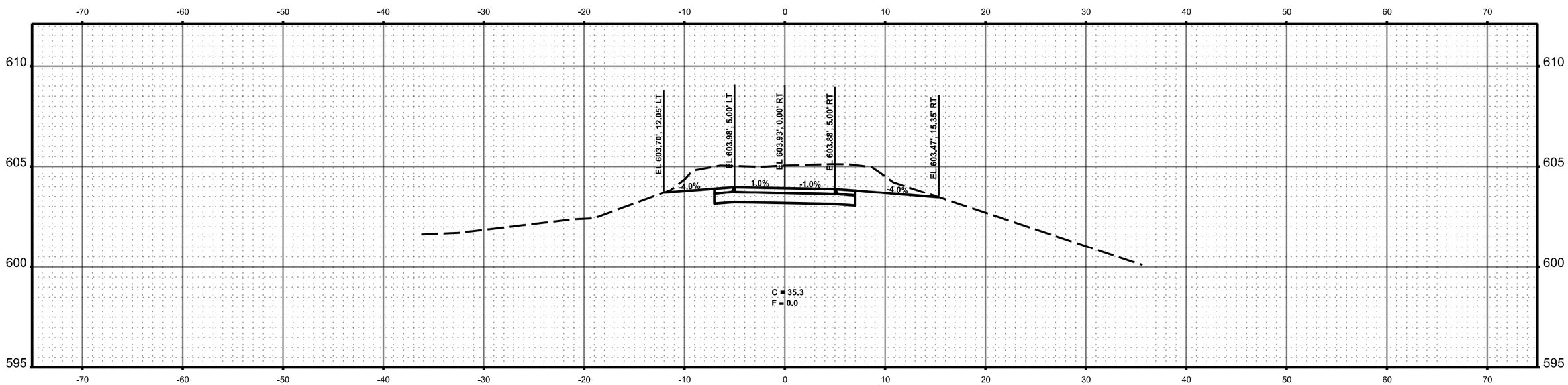

STA 1590+50.00

MODEL: Named Boundary Sheet H
FILE NAME: c:\pw_workdir\d0183083\Border - Cross Sections.dgn

BACON | FARMER | WORKMAN
ENGINEERING & TESTING, INC.

USER NAME = sskinner	DESIGNED -	REVISED -
	DRAWN -	REVISED -
PLOT SCALE = 0.16666633 ' / In.	CHECKED -	REVISED -
PLOT DATE = 9/30/2024	DATE -	REVISED -

MENARD AND SANGAMON COUNTY

SANGAMON VALLEY TRAIL
CROSS SECTIONS

SCALE: 1"=5' | SHEET 71 OF 111 SHEETS | STA. 1590+50.00 TO STA. 1591+00.00

F.A. RTE.	SECTION	COUNTY	TOTAL SHEETS	SHEET NO.
	18-00068-00-BT	*	158	115
		CONTRACT NO. 93827		
	ILLINOIS	FED. AID PROJECT		

* SANGAMON & MENARD

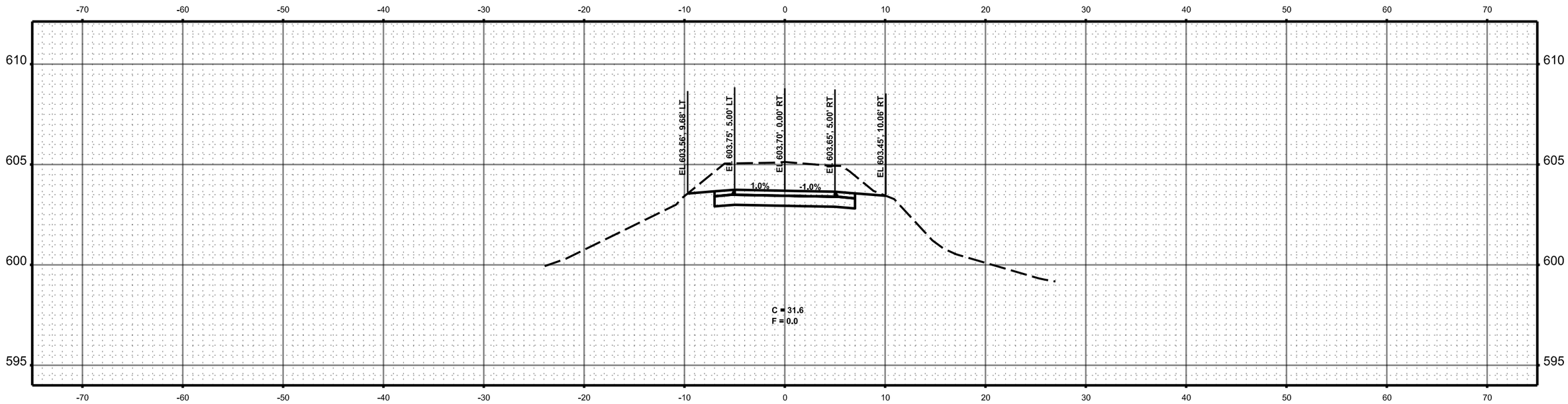

STA 1592+00.00

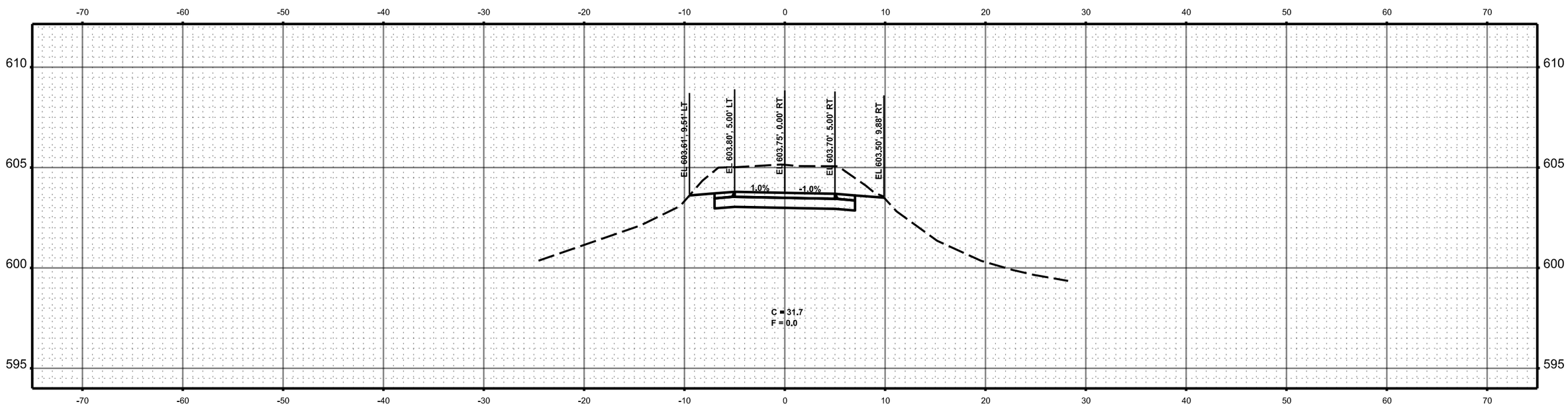

STA 1591+50.00

MODEL: Named Boundary Sheet H
FILE NAME: c:\pw_workdir\d0183083\Border - Cross Sections.dgn

BACON | FARMER | WORKMAN
ENGINEERING & TESTING, INC.

USER NAME = sskinner	DESIGNED -	REVISED -
	DRAWN -	REVISED -
PLOT SCALE = 0.16666633 ' / In.	CHECKED -	REVISED -
PLOT DATE = 9/30/2024	DATE -	REVISED -

MENARD AND SANGAMON COUNTY

SANGAMON VALLEY TRAIL
CROSS SECTIONS

SCALE: 1"=5' | SHEET 72 OF 111 SHEETS | STA. 1591+50.00 TO STA. 1592+00.00

F.A. RTE.	SECTION	COUNTY	TOTAL SHEETS	SHEET NO.
	18-00068-00-BT	*	158	116

CONTRACT NO. 93827

ILLINOIS | FED. AID PROJECT

* SANGAMON & MENARD

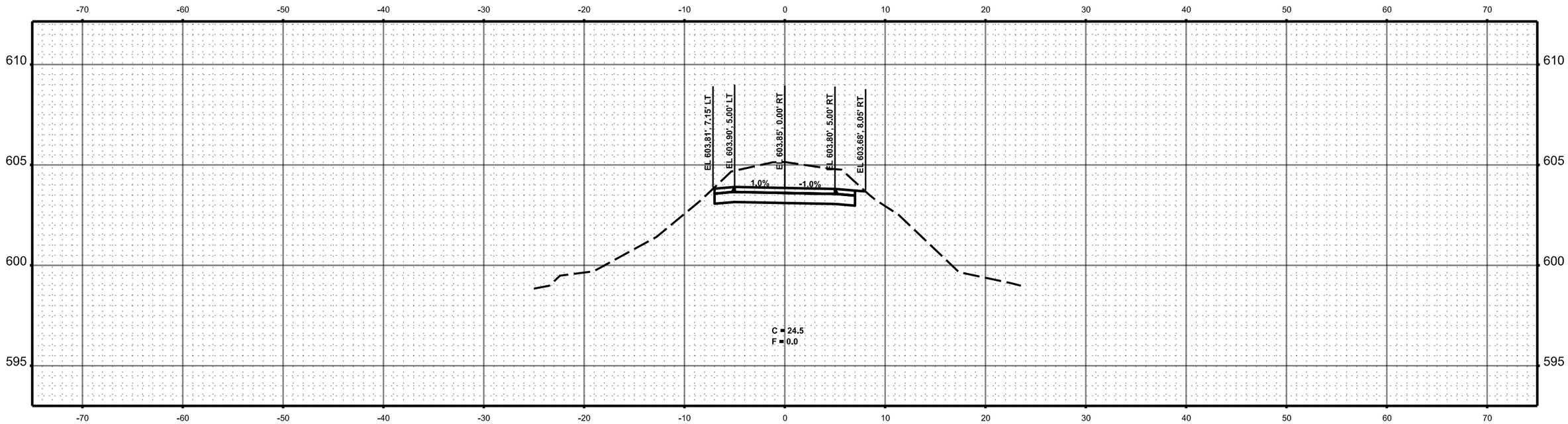

STA 1593+00.00

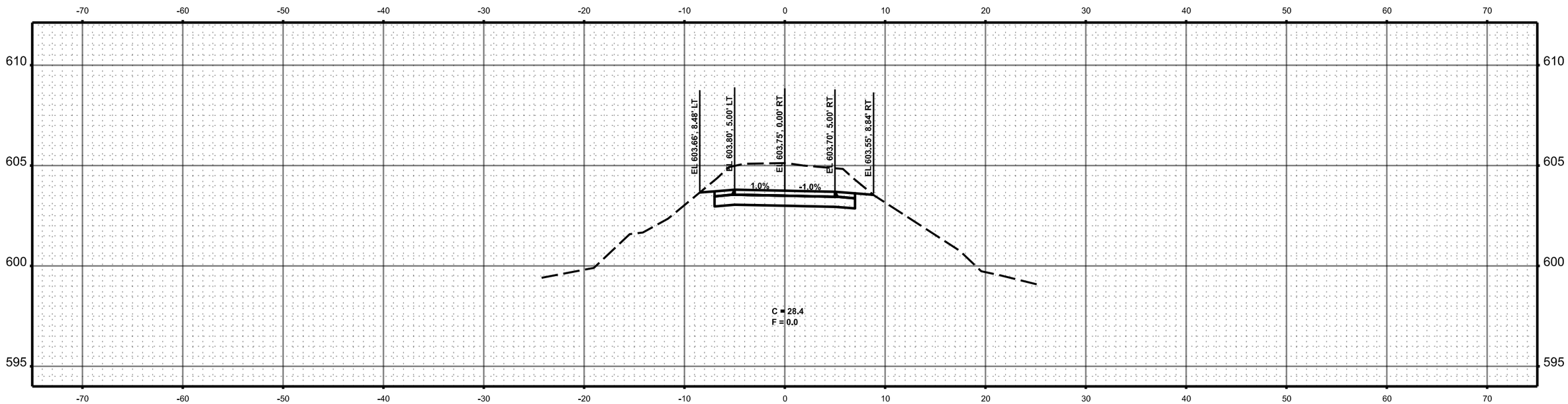

STA 1592+50.00

MODEL: Named Boundary Sheet H
FILE NAME: c:\pw_workdir\d0183083\Border - Cross Sections.dgn

BACON | FARMER | WORKMAN
ENGINEERING & TESTING, INC.

USER NAME = sskinner	DESIGNED -	REVISED -
	DRAWN -	REVISED -
PLOT SCALE = 0.16666633 ' / In.	CHECKED -	REVISED -
PLOT DATE = 9/30/2024	DATE -	REVISED -

MENARD AND SANGAMON COUNTY

SANGAMON VALLEY TRAIL
CROSS SECTIONS

SCALE: 1"=5' | SHEET 73 OF 111 SHEETS | STA. 1592+50.00 TO STA. 1593+00.00

F.A. RTE.	SECTION	COUNTY	TOTAL SHEETS	SHEET NO.
	18-00068-00-BT	*	158	117

CONTRACT NO. 93827

ILLINOIS | FED. AID PROJECT

* SANGAMON & MENARD

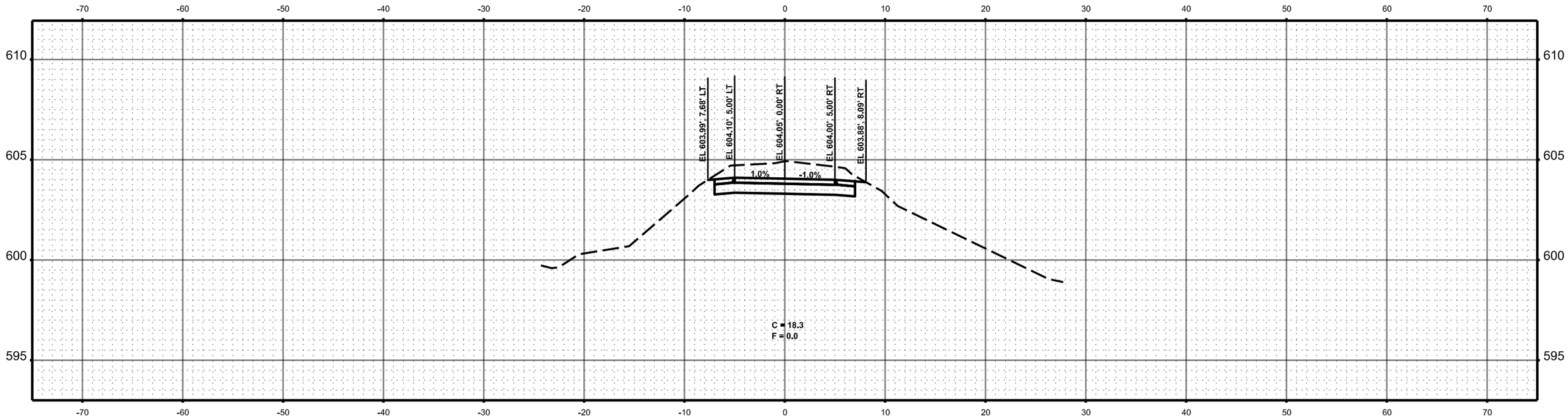

STA 1594+00.00

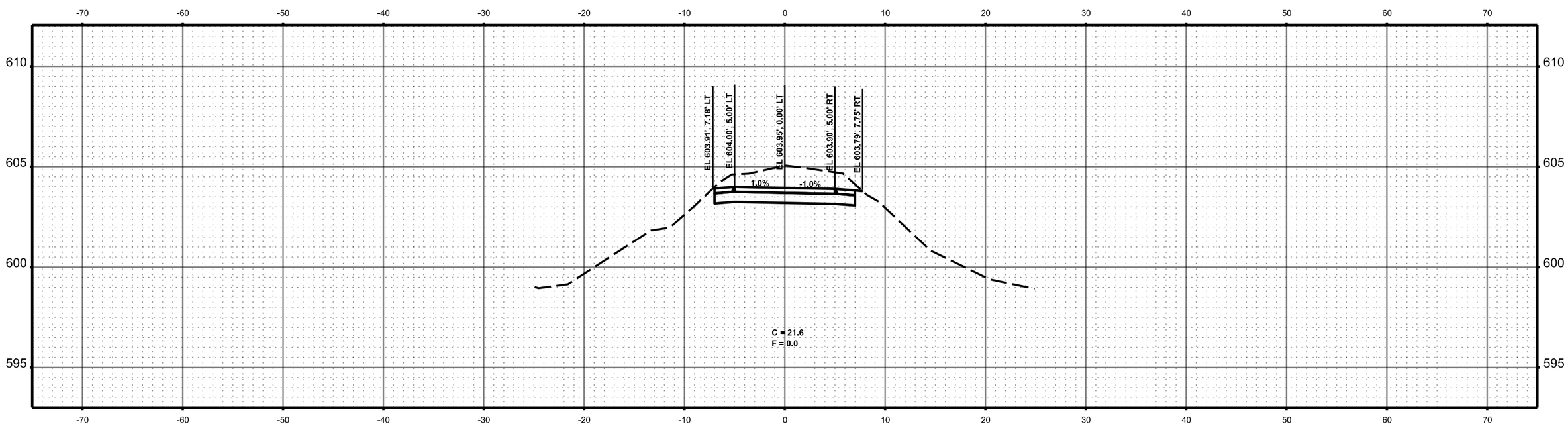

STA 1593+50.00

MODEL: Named Boundary Sheet H
FILE NAME: c:\pw_workdir\d1183083\Border - Cross Sections.dgn

BACON | FARMER | WORKMAN
ENGINEERING & TESTING, INC.

USER NAME = sskinner	DESIGNED -	REVISED -
	DRAWN -	REVISED -
PLOT SCALE = 0.16666633 ' / in.	CHECKED -	REVISED -
PLOT DATE = 9/30/2024	DATE -	REVISED -

MENARD AND SANGAMON COUNTY

SANGAMON VALLEY TRAIL
CROSS SECTIONS

SCALE: 1"=5' | SHEET 74 OF 111 SHEETS | STA. 1593+50.00 TO STA. 1594+00.00

F.A. RTE.	SECTION	COUNTY	TOTAL SHEETS	SHEET NO.
	18-00068-00-BT	*	158	118

CONTRACT NO. 93827

ILLINOIS FED. AID PROJECT

* SANGAMON & MENARD *

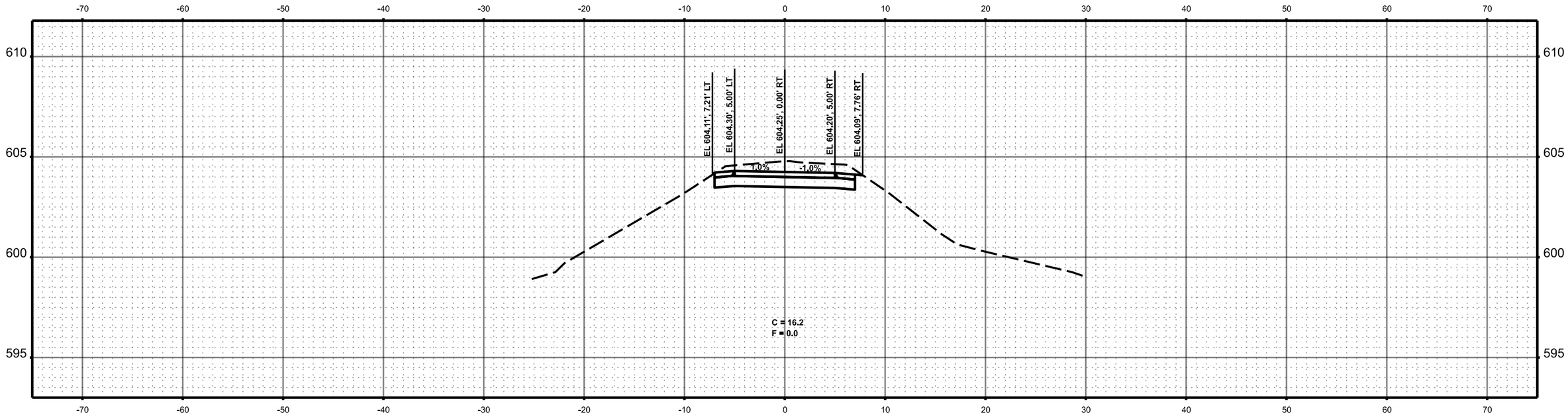

STA 1595+00.00

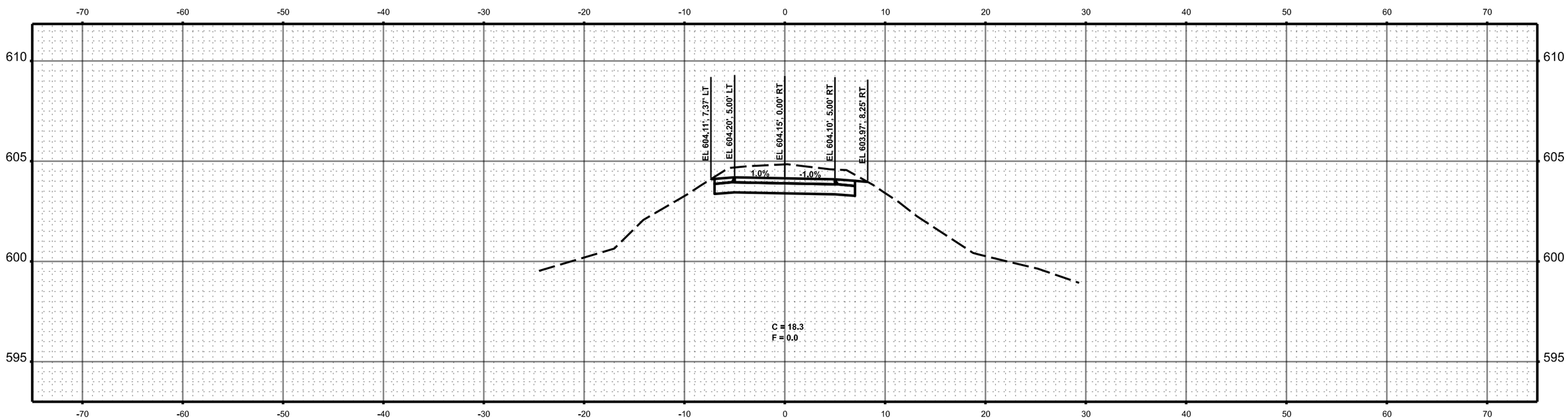

STA 1594+50.00

MODEL: Named Boundary Sheet H
FILE NAME: c:\pw_workdir\d0183083\Border - Cross Sections.dgn

BACON | FARMER | WORKMAN
ENGINEERING & TESTING, INC.

USER NAME = sskinner	DESIGNED -	REVISED -
	DRAWN -	REVISED -
PLOT SCALE = 0.16666633 ' / in.	CHECKED -	REVISED -
PLOT DATE = 9/30/2024	DATE -	REVISED -

MENARD AND SANGAMON COUNTY

SANGAMON VALLEY TRAIL
CROSS SECTIONS

SCALE: 1"=5' | SHEET 75 OF 111 SHEETS | STA. 1594+50.00 TO STA. 1595+00.00

F.A. RTE.	SECTION	COUNTY	TOTAL SHEETS	SHEET NO.
	18-00068-00-BT	*	158	119

CONTRACT NO. 93827

ILLINOIS FED. AID PROJECT

* SANGAMON & MENARD *

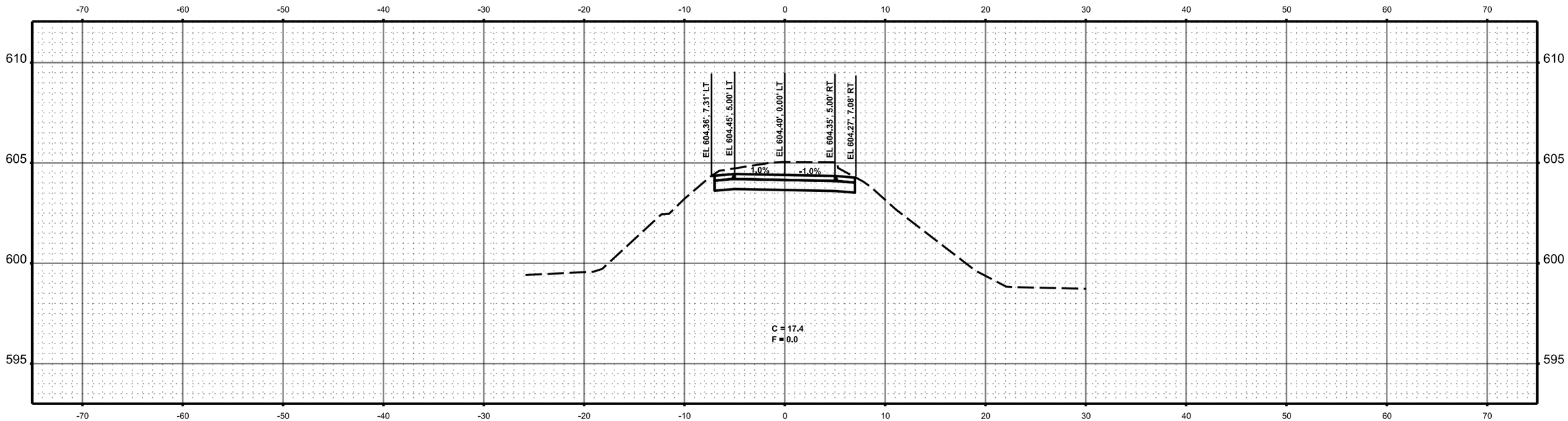

STA 1596+00.00

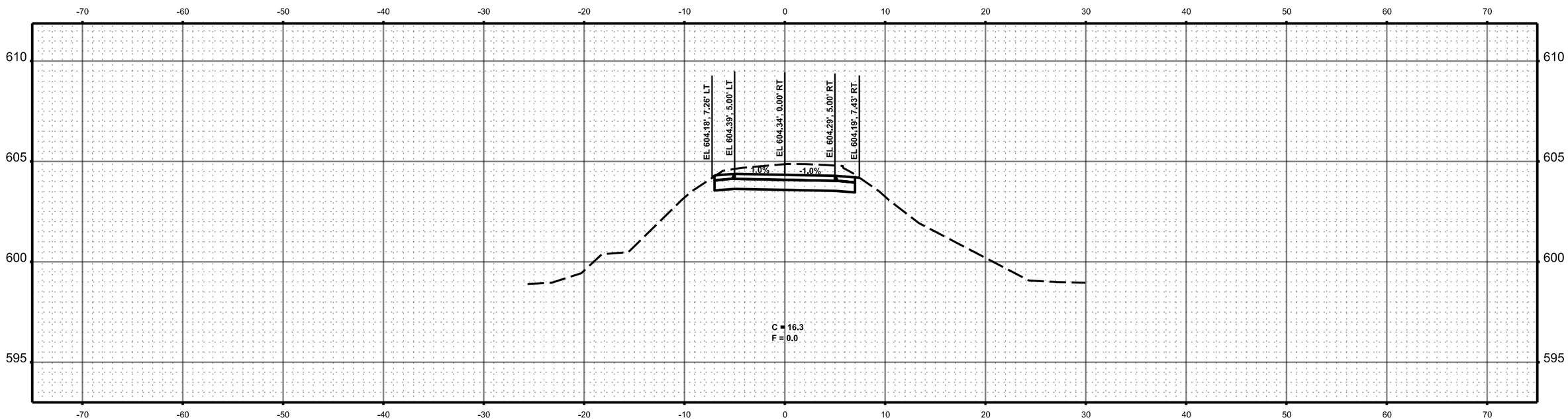

STA 1595+50.00

MODEL: Named Boundary Sheet H
FILE NAME: c:\pw_workdir\d1183083\Border - Cross Sections.dgn

BACON | FARMER | WORKMAN
ENGINEERING & TESTING, INC.

USER NAME = sskinner	DESIGNED -	REVISED -
	DRAWN -	REVISED -
PLOT SCALE = 0.16666633 ' / In.	CHECKED -	REVISED -
PLOT DATE = 9/30/2024	DATE -	REVISED -

MENARD AND SANGAMON COUNTY

SANGAMON VALLEY TRAIL
CROSS SECTIONS

SCALE: 1"=5' | SHEET 76 OF 111 SHEETS | STA. 1595+50.00 TO STA. 1596+00.00

F.A. RTE.	SECTION	COUNTY	TOTAL SHEETS	SHEET NO.
	18-00068-00-BT	*	158	120

CONTRACT NO. 93827

ILLINOIS | FED. AID PROJECT

* SANGAMON & MENARD *

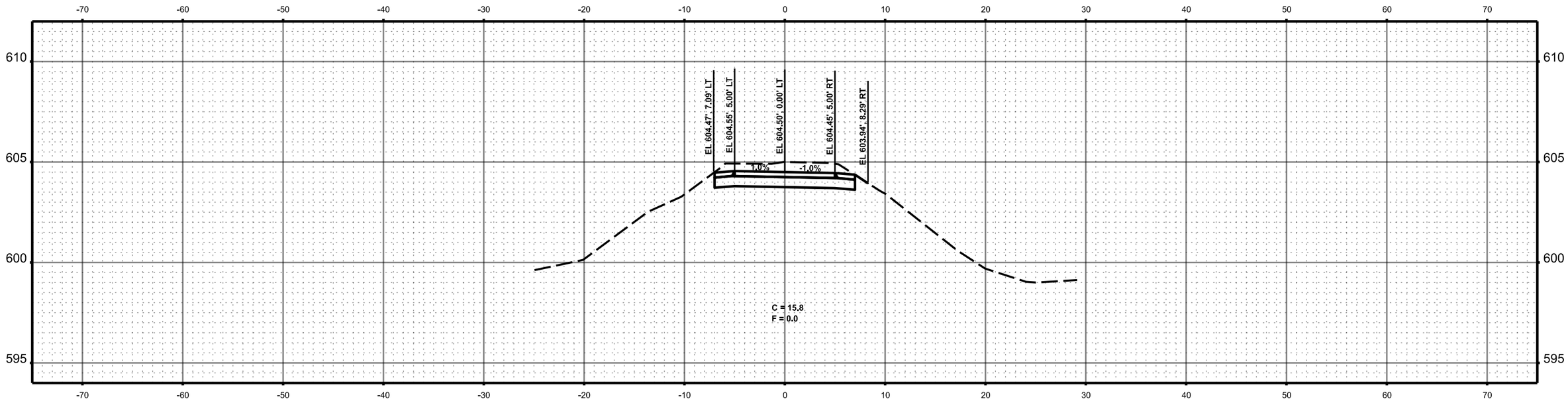

STA 1597+00.00

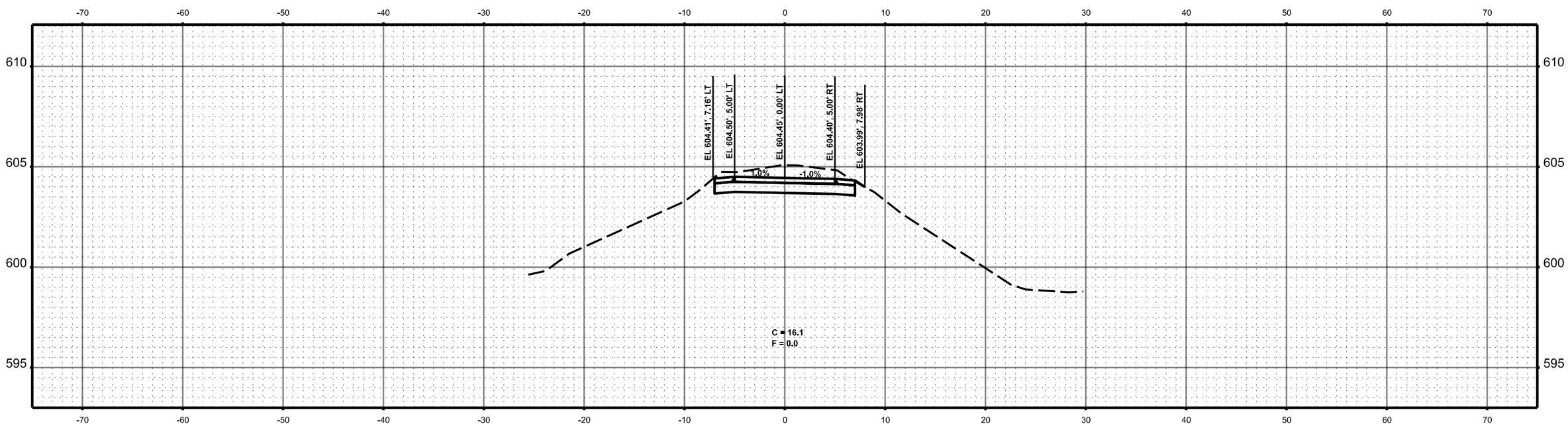

STA 1596+50.00

MODEL: Named Boundary Sheet H
FILE NAME: c:\pw_workdir\d0183083\Border - Cross Sections.dgn

BACON | FARMER | WORKMAN
ENGINEERING & TESTING, INC.

USER NAME = sskinner	DESIGNED -	REVISED -
	DRAWN -	REVISED -
PLOT SCALE = 0.16666633 ' / in.	CHECKED -	REVISED -
PLOT DATE = 9/30/2024	DATE -	REVISED -

MENARD AND SANGAMON COUNTY

SANGAMON VALLEY TRAIL
CROSS SECTIONS

SCALE: 1"=5' | SHEET 77 OF 111 SHEETS | STA. 1596+50.00 TO STA. 1597+00.00

F.A. RTE.	SECTION	COUNTY	TOTAL SHEETS	SHEET NO.
	18-00068-00-BT	*	158	121

CONTRACT NO. 93827

ILLINOIS FED. AID PROJECT

* SANGAMON & MENARD *

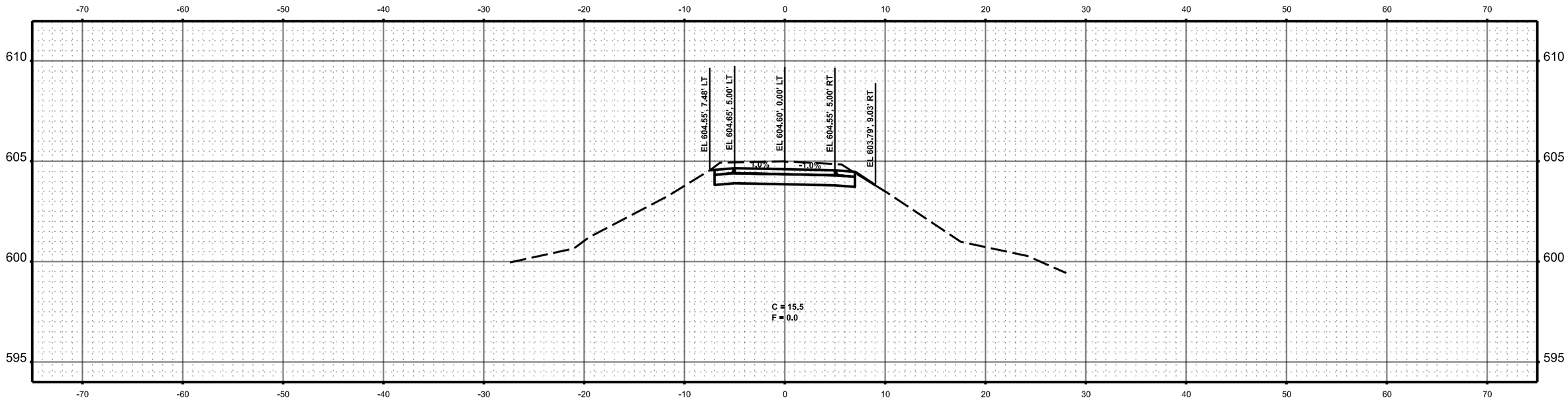

STA 1598+00.00

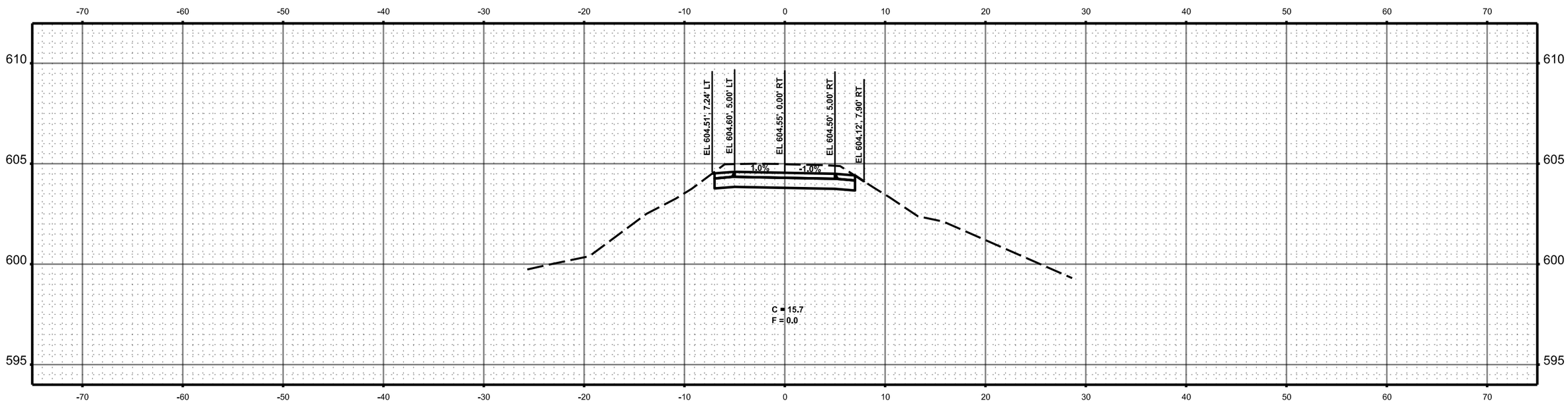

STA 1597+50.00

MODEL: Named Boundary Sheet H
FILE NAME: c:\pw_workdir\d0183083\Border - Cross Sections.dgn

BACON | FARMER | WORKMAN
ENGINEERING & TESTING, INC.

USER NAME = sskinner	DESIGNED -	REVISED -
	DRAWN -	REVISED -
PLOT SCALE = 0.16666633 ' / In.	CHECKED -	REVISED -
PLOT DATE = 9/30/2024	DATE -	REVISED -

MENARD AND SANGAMON COUNTY

SANGAMON VALLEY TRAIL CROSS SECTIONS

SCALE: 1"=5' | SHEET 78 OF 111 SHEETS | STA. 1597+50.00 TO STA. 1598+00.00

F.A. RTE.	SECTION	COUNTY	TOTAL SHEETS	SHEET NO.
	18-00068-00-BT	*	158	122
		CONTRACT NO. 93827		
	ILLINOIS	FED. AID PROJECT		

* SANGAMON & MENARD

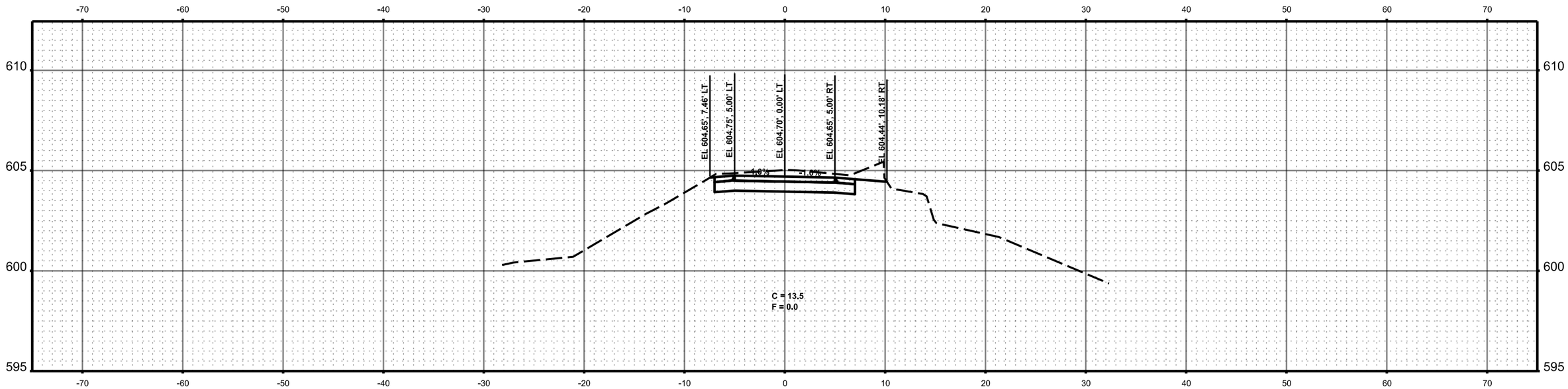

STA 1599+00.00

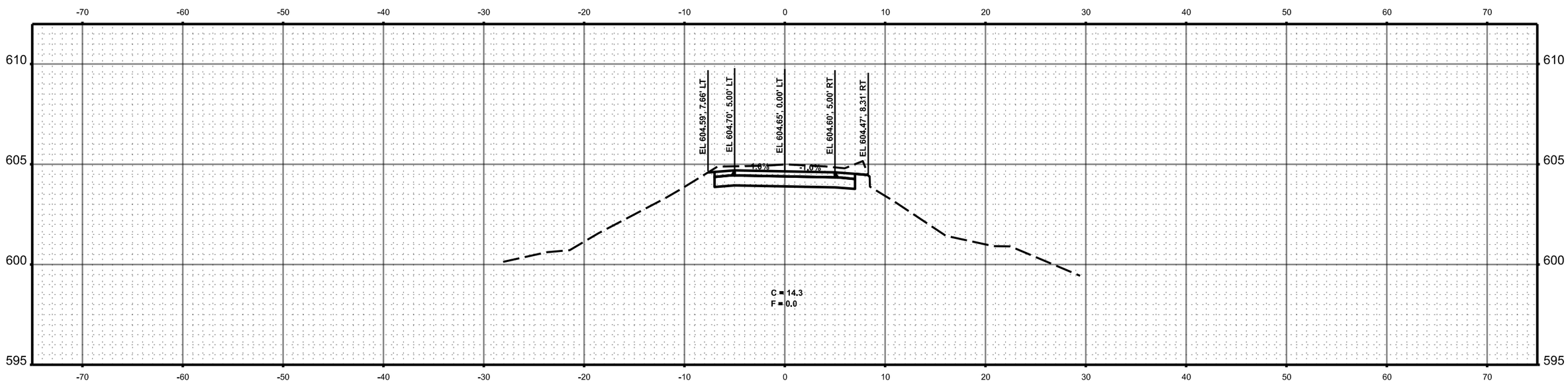

STA 1598+50.00

MODEL: Named Boundary Sheet H
FILE NAME: c:\pw_workdir\d1183083\Border - Cross Sections.dgn

BACON | FARMER | WORKMAN
ENGINEERING & TESTING, INC.

USER NAME = sskinner	DESIGNED -	REVISED -
	DRAWN -	REVISED -
PLOT SCALE = 0.16666633 ' / in.	CHECKED -	REVISED -
PLOT DATE = 9/30/2024	DATE -	REVISED -

MENARD AND SANGAMON COUNTY

SANGAMON VALLEY TRAIL
CROSS SECTIONS

SCALE: 1"=5' | SHEET 79 OF 111 SHEETS | STA. 1598+50.00 TO STA. 1599+00.00

F.A. RTE.	SECTION	COUNTY	TOTAL SHEETS	SHEET NO.
	18-00068-00-BT	*	158	123

CONTRACT NO. 93827

ILLINOIS | FED. AID PROJECT

* SANGAMON & MENARD

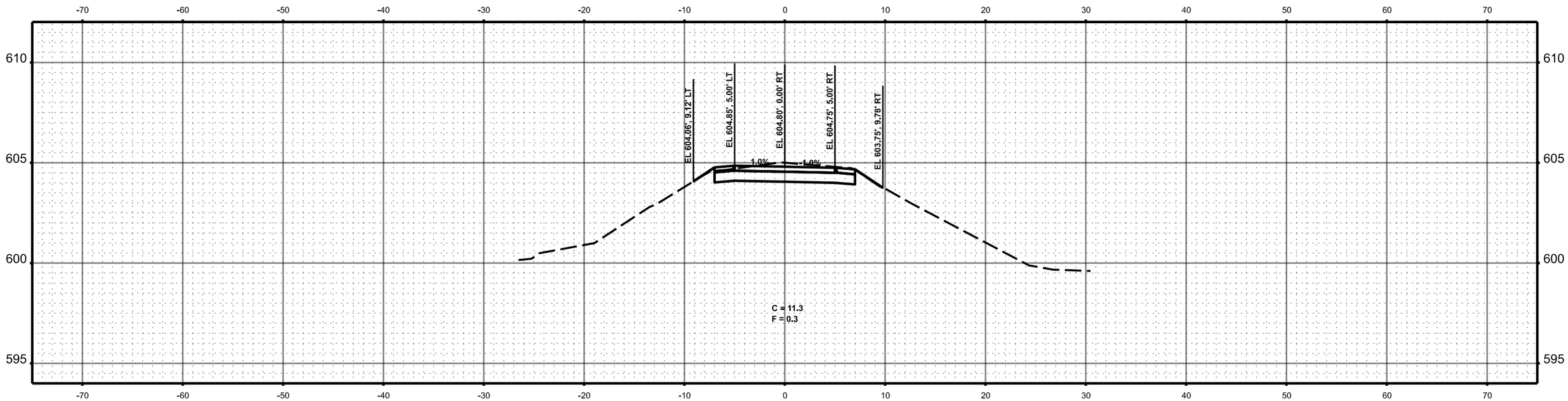

STA 1600+00.00

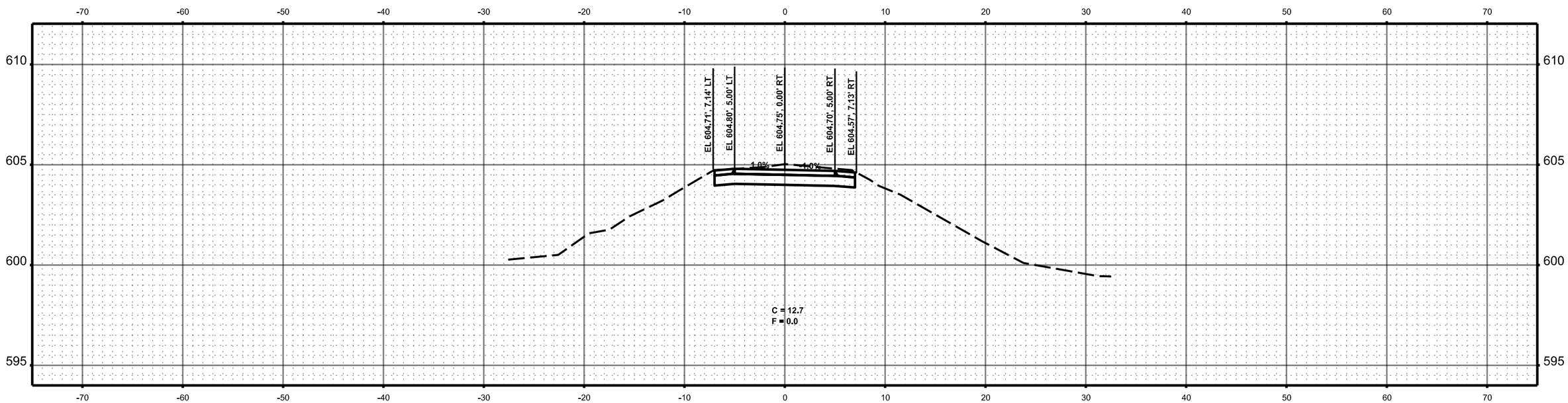

STA 1599+50.00

MODEL: Named Boundary Sheet H
FILE NAME: c:\pw_workdir\d0183083\Border - Cross Sections.dgn

BACON | FARMER | WORKMAN
ENGINEERING & TESTING, INC.

USER NAME = sskinner	DESIGNED -	REVISED -
	DRAWN -	REVISED -
PLOT SCALE = 0.16666633 ' / In.	CHECKED -	REVISED -
PLOT DATE = 9/30/2024	DATE -	REVISED -

MENARD AND SANGAMON COUNTY

SANGAMON VALLEY TRAIL CROSS SECTIONS

SCALE: 1"=5' | SHEET 80 OF 111 SHEETS | STA. 1599+50.00 TO STA. 1600+00.00

F.A. RTE.	SECTION	COUNTY	TOTAL SHEETS	SHEET NO.
	18-00068-00-BT	*	158	124

CONTRACT NO. 93827

ILLINOIS | FED. AID PROJECT

* SANGAMON & MENARD

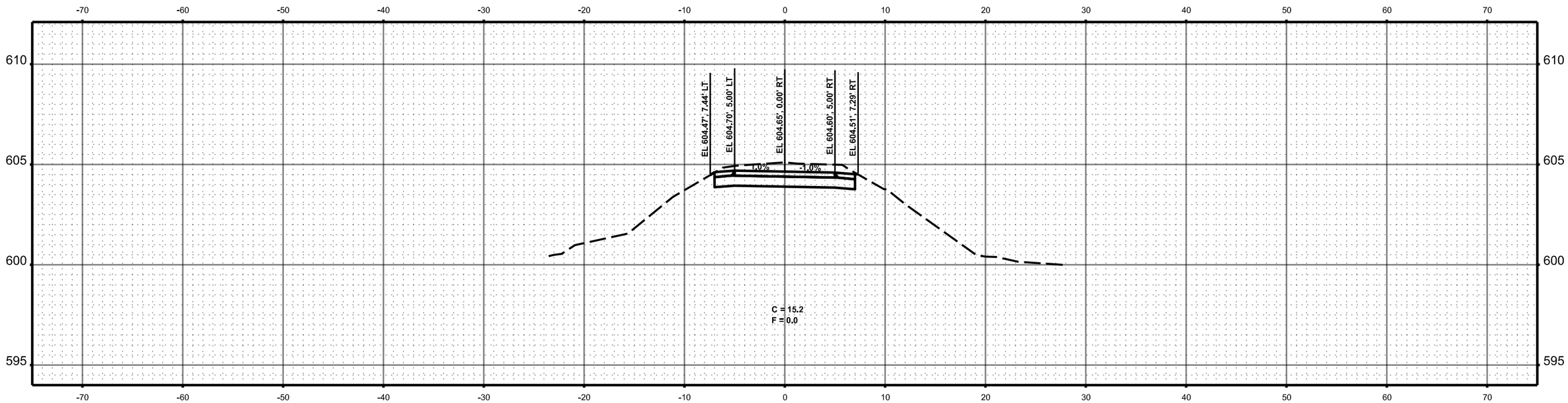

STA 1601+00.00

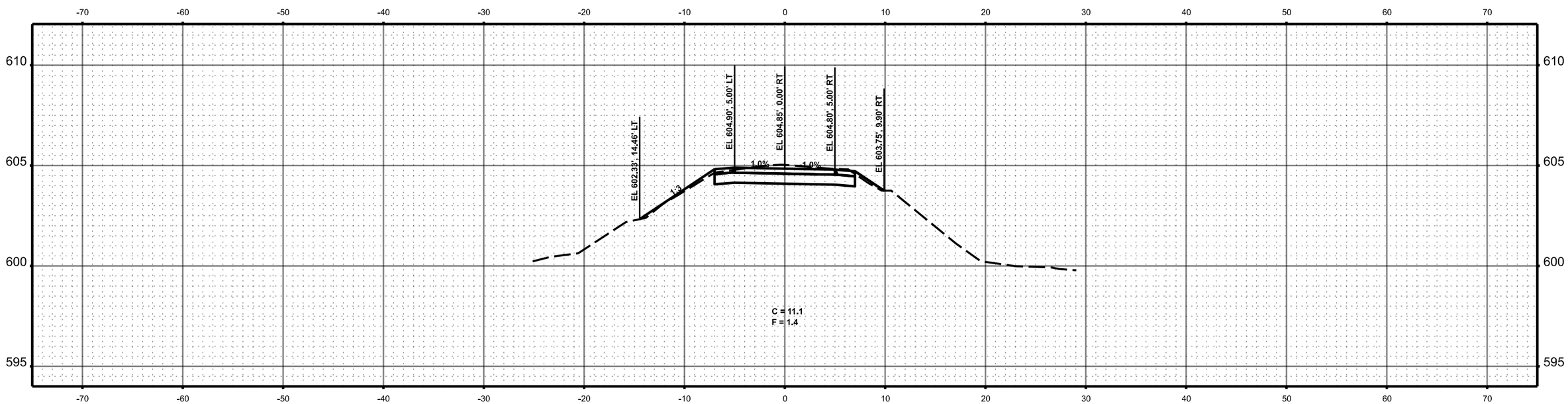

STA 1600+50.00

MODEL: Named Boundary Sheet H
FILE NAME: c:\pw_workdir\d0183083\Border - Cross Sections.dgn

BACON | FARMER | WORKMAN
ENGINEERING & TESTING, INC.

USER NAME = sskinner	DESIGNED -	REVISED -
	DRAWN -	REVISED -
PLOT SCALE = 0.16666633 ' / In.	CHECKED -	REVISED -
PLOT DATE = 9/30/2024	DATE -	REVISED -

MENARD AND SANGAMON COUNTY

SANGAMON VALLEY TRAIL
CROSS SECTIONS

SCALE: 1"=5' | SHEET 81 OF 111 SHEETS | STA. 1600+50.00 TO STA. 1601+00.00

F.A. RTE.	SECTION	COUNTY	TOTAL SHEETS	SHEET NO.
	18-00068-00-BT	*	158	125
		CONTRACT NO. 93827		
		ILLINOIS FED. AID PROJECT		

* SANGAMON & MENARD

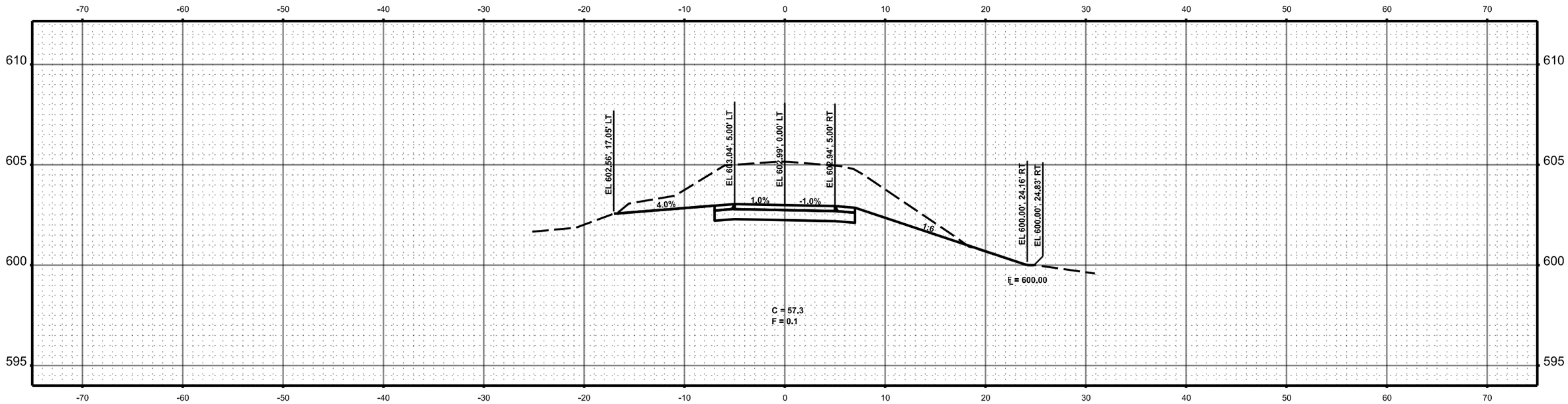

STA 1602+00.00

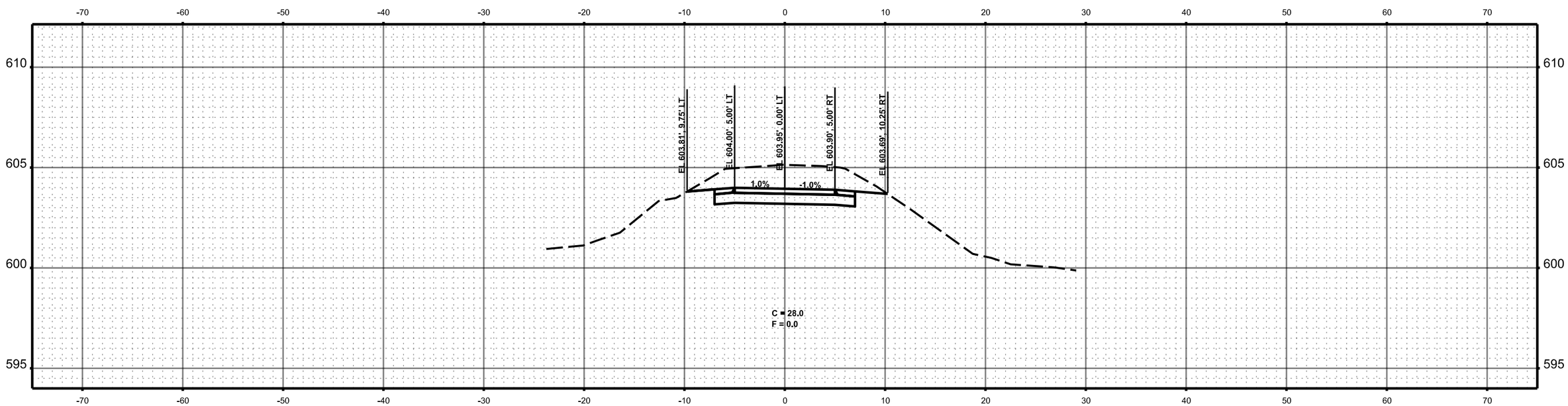

STA 1601+50.00

MODEL: Named Boundary Sheet H
FILE NAME: c:\pw_workdir\d0183083\Border - Cross Sections.dgn

BACON | FARMER | WORKMAN
ENGINEERING & TESTING, INC.

USER NAME = sskinner	DESIGNED -	REVISED -
	DRAWN -	REVISED -
PLOT SCALE = 0.16666633 ' / In.	CHECKED -	REVISED -
PLOT DATE = 9/30/2024	DATE -	REVISED -

MENARD AND SANGAMON COUNTY

SANGAMON VALLEY TRAIL
CROSS SECTIONS

SCALE: 1"=5' | SHEET 82 OF 111 SHEETS | STA. 1601+50.00 TO STA. 1602+00.00

F.A. RTE.	SECTION	COUNTY	TOTAL SHEETS	SHEET NO.
	18-00068-00-BT	*	158	126

CONTRACT NO. 93827

ILLINOIS | FED. AID PROJECT

* SANGAMON & MENARD

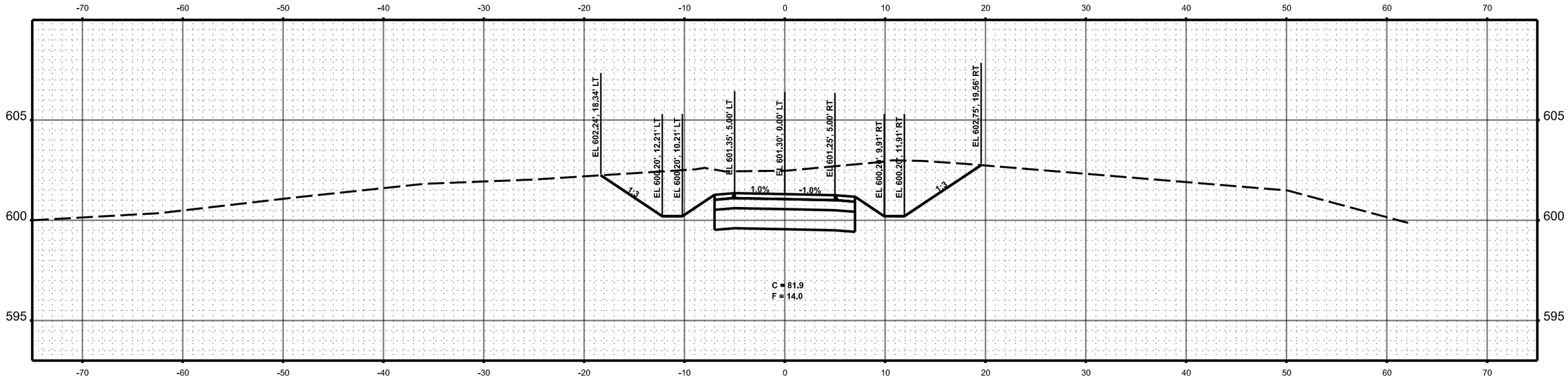

STA 1603+00.00

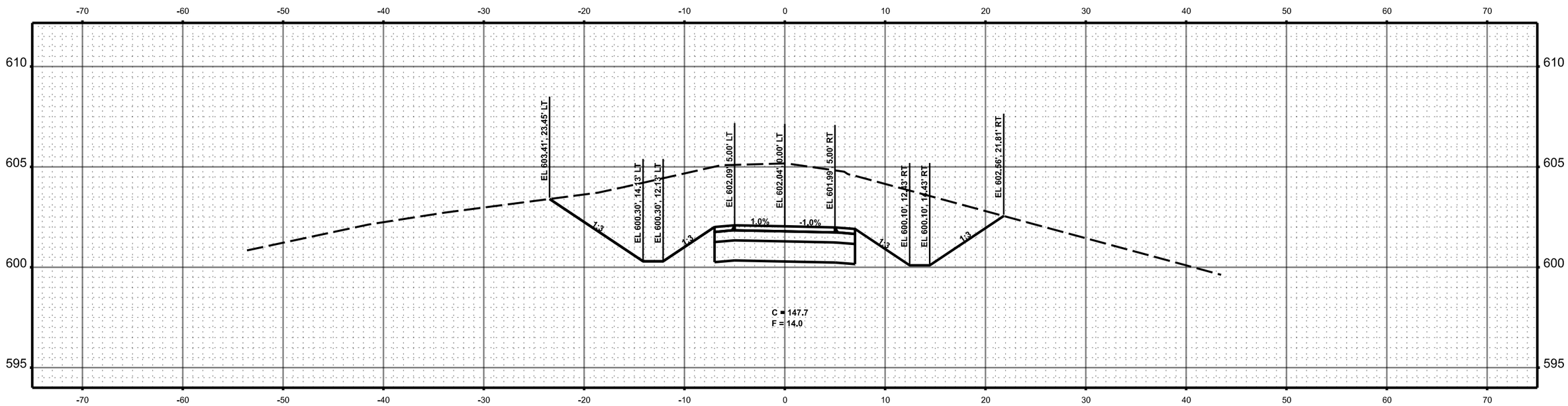

STA 1602+50.00

MODEL: Named Boundary Sheet H
FILE NAME: c:\pw_workdir\d0183083\Border - Cross Sections.dgn

BACON | FARMER | WORKMAN
ENGINEERING & TESTING, INC.

USER NAME = sskinner	DESIGNED -	REVISED -
	DRAWN -	REVISED -
PLOT SCALE = 0.16666633 ' / In.	CHECKED -	REVISED -
PLOT DATE = 9/30/2024	DATE -	REVISED -

MENARD AND SANGAMON COUNTY

SANGAMON VALLEY TRAIL
CROSS SECTIONS

SCALE: 1"=5' | SHEET 83 OF 111 SHEETS | STA. 1602+50.00 TO STA. 1603+00.00

F.A. RTE.	SECTION	COUNTY	TOTAL SHEETS	SHEET NO.
	18-00068-00-BT	*	158	127

CONTRACT NO. 93827

ILLINOIS | FED. AID PROJECT

* SANGAMON & MENARD

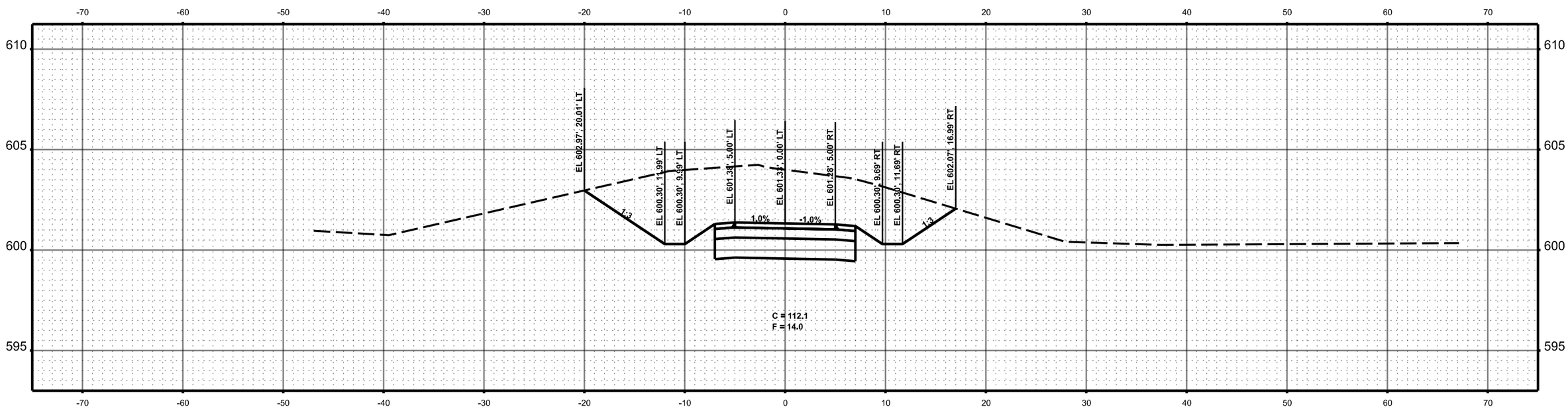

STA 1604+00.00

MODEL: Named Boundary Sheet H
FILE NAME: c:\pw_workdir\d0183083\Border - Cross Sections.dgn

BACON | FARMER | WORKMAN
ENGINEERING & TESTING, INC.

USER NAME = sskinner	DESIGNED -	REVISED -
	DRAWN -	REVISED -
PLOT SCALE = 0.16666633 ' / in.	CHECKED -	REVISED -
PLOT DATE = 9/30/2024	DATE -	REVISED -

MENARD AND SANGAMON COUNTY

SANGAMON VALLEY TRAIL
CROSS SECTIONS

SCALE: | SHEET 84 OF 111 SHEETS | STA. 1604+00.00 TO STA. 1604+00.00

F.A. RTE.	SECTION	COUNTY	TOTAL SHEETS	SHEET NO.
	18-00068-00-BT	*	158	128

CONTRACT NO. 93827

ILLINOIS | FED. AID PROJECT

* SANGAMON & MENARD *

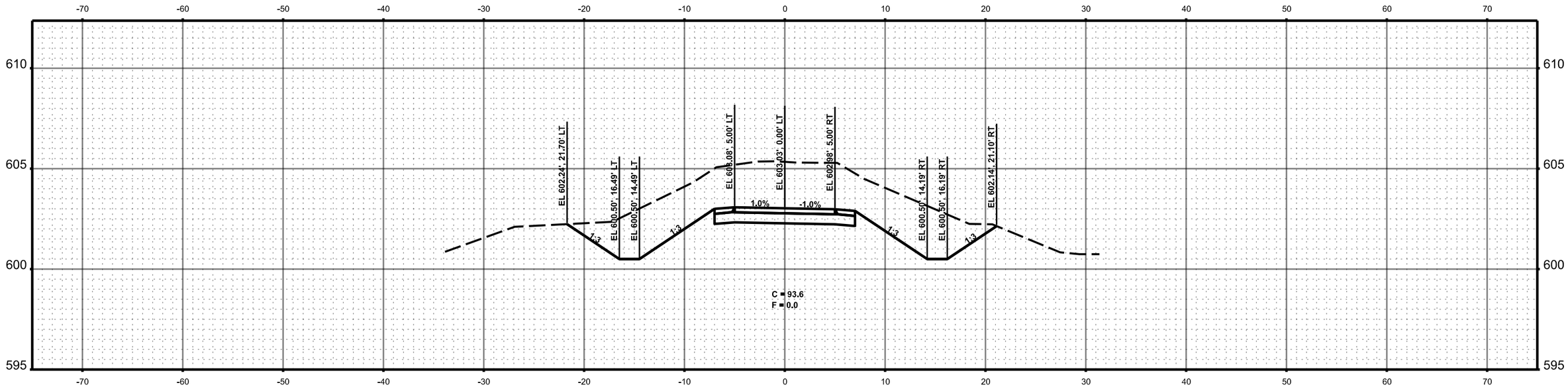

STA 1605+00.00

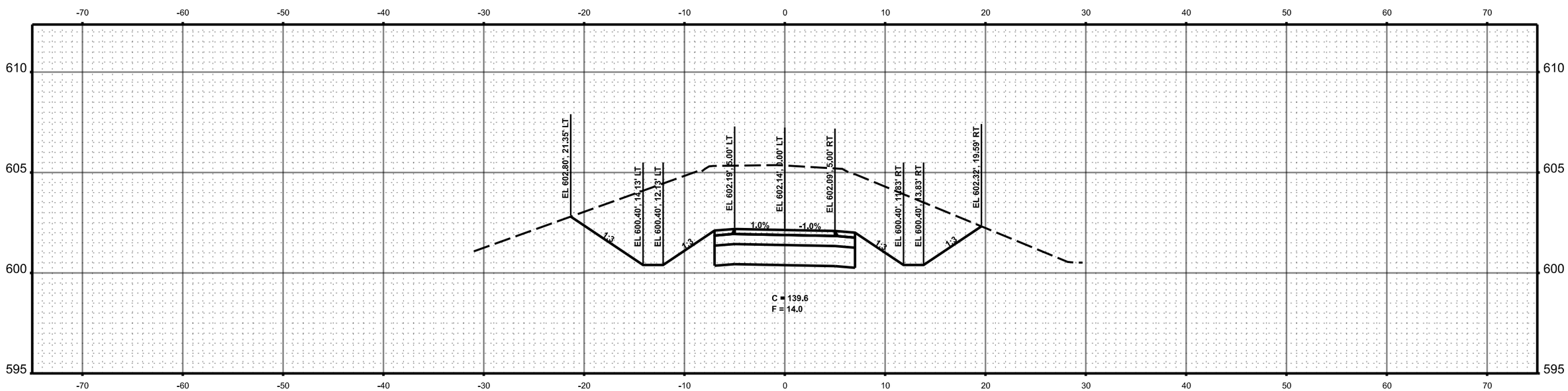

STA 1604+50.00

MODEL: Named Boundary Sheet H
FILE NAME: c:\pw_workdir\d0183083\Border - Cross Sections.dgn

BACON | FARMER | WORKMAN
ENGINEERING & TESTING, INC.

USER NAME = sskinner	DESIGNED -	REVISED -
	DRAWN -	REVISED -
PLOT SCALE = 0.16666633 ' / in.	CHECKED -	REVISED -
PLOT DATE = 9/30/2024	DATE -	REVISED -

MENARD AND SANGAMON COUNTY

SANGAMON VALLEY TRAIL
CROSS SECTIONS

SCALE: 1"=5' | SHEET 85 OF 111 SHEETS | STA. 1604+50.00 TO STA. 1605+00.00

F.A. RTE.	SECTION	COUNTY	TOTAL SHEETS	SHEET NO.
	18-00068-00-BT	*	158	129
		CONTRACT NO. 93827		
		ILLINOIS	FED. AID PROJECT	

* SANGAMON & MENARD

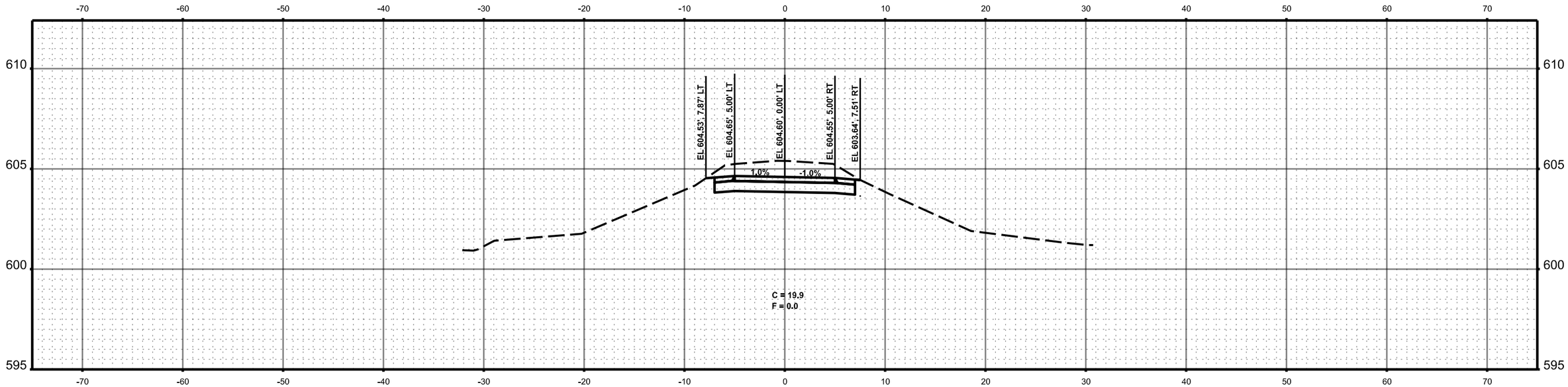

STA 1606+00.00

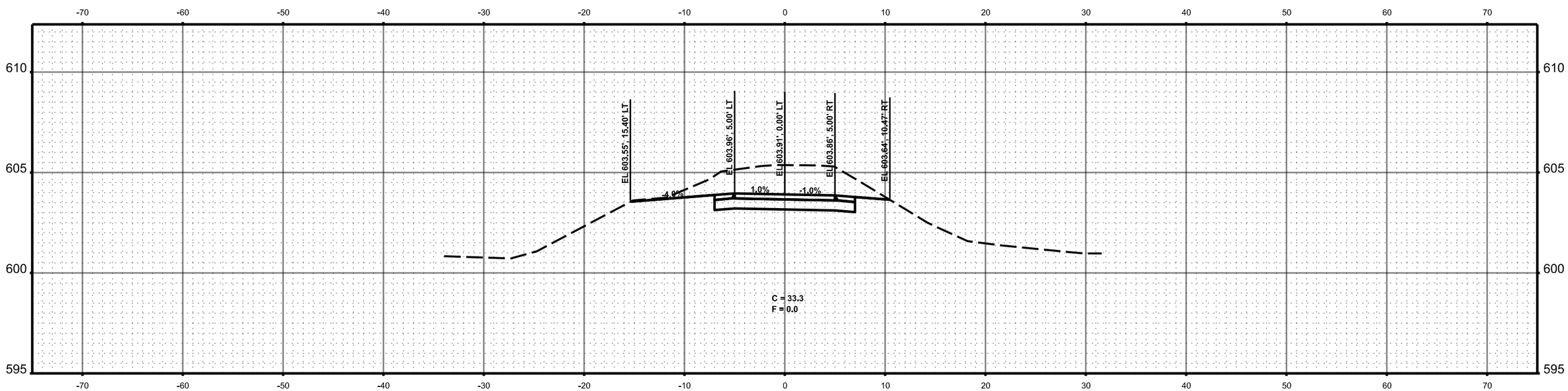

STA 1605+50.00

MODEL: Named Boundary Sheet H
FILE NAME: c:\pw_workdir\d0183083\Border - Cross Sections.dgn

BACON | FARMER | WORKMAN
ENGINEERING & TESTING, INC.

USER NAME = sskinner	DESIGNED -	REVISED -
	DRAWN -	REVISED -
PLOT SCALE = 0.16666633 ' / in.	CHECKED -	REVISED -
PLOT DATE = 9/30/2024	DATE -	REVISED -

MENARD AND SANGAMON COUNTY

SANGAMON VALLEY TRAIL
CROSS SECTIONS

SCALE: 1"=5' | SHEET 86 OF 111 SHEETS | STA. 1605+50.00 TO STA. 1606+00.00

F.A. RTE.	SECTION	COUNTY	TOTAL SHEETS	SHEET NO.
	18-00068-00-BT	*	158	130

CONTRACT NO. 93827

ILLINOIS | FED. AID PROJECT

* SANGAMON & MENARD

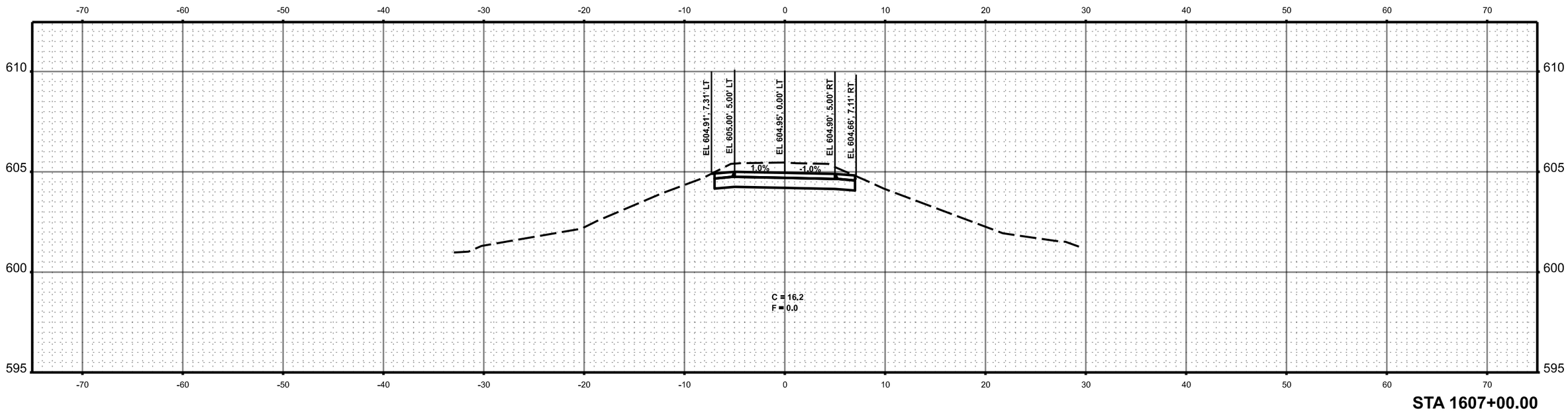

STA 1607+00.00

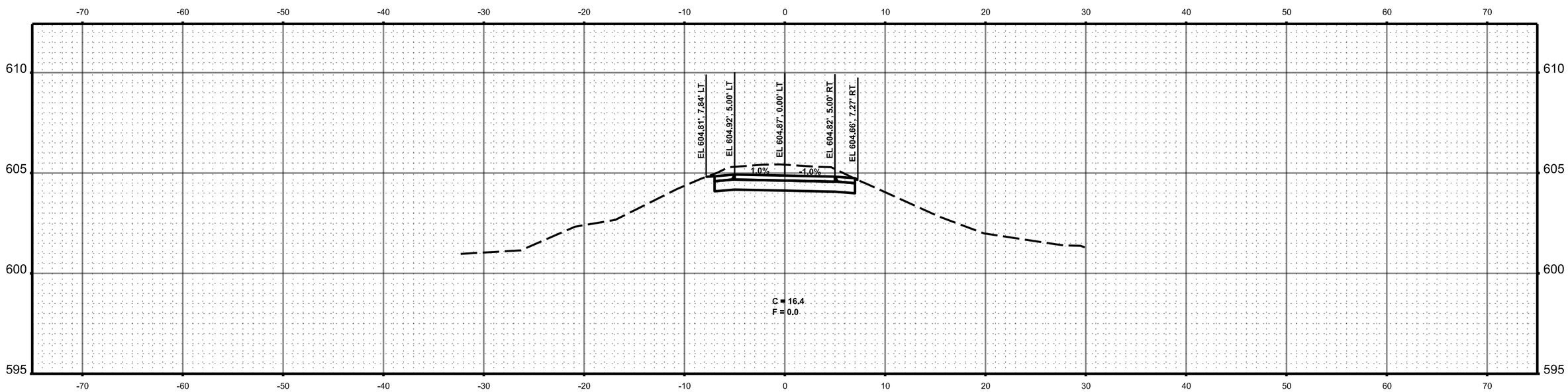

STA 1606+50.00

MODEL: Named Boundary Sheet H
FILE NAME: c:\pw_workdir\d1183083\Border - Cross Sections.dgn

BACON | FARMER | WORKMAN
ENGINEERING & TESTING, INC.

USER NAME = sskinner	DESIGNED -	REVISED -
	DRAWN -	REVISED -
PLOT SCALE = 0.16666633 ' / in.	CHECKED -	REVISED -
PLOT DATE = 9/30/2024	DATE -	REVISED -

MENARD AND SANGAMON COUNTY

SANGAMON VALLEY TRAIL
CROSS SECTIONS

SCALE: 1"=5' | SHEET 87 OF 111 SHEETS | STA. 1606+50.00 TO STA. 1607+00.00

F.A. RTE.	SECTION	COUNTY	TOTAL SHEETS	SHEET NO.
	18-00068-00-BT	*	158	131
		CONTRACT NO. 93827		
		ILLINOIS FED. AID PROJECT		

* SANGAMON & MENARD

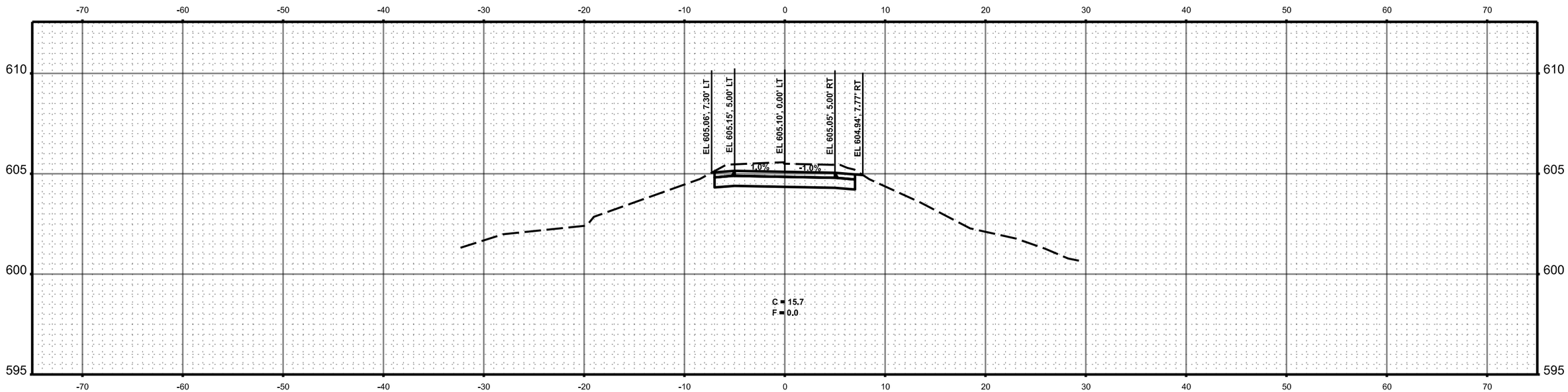

STA 1608+00.00

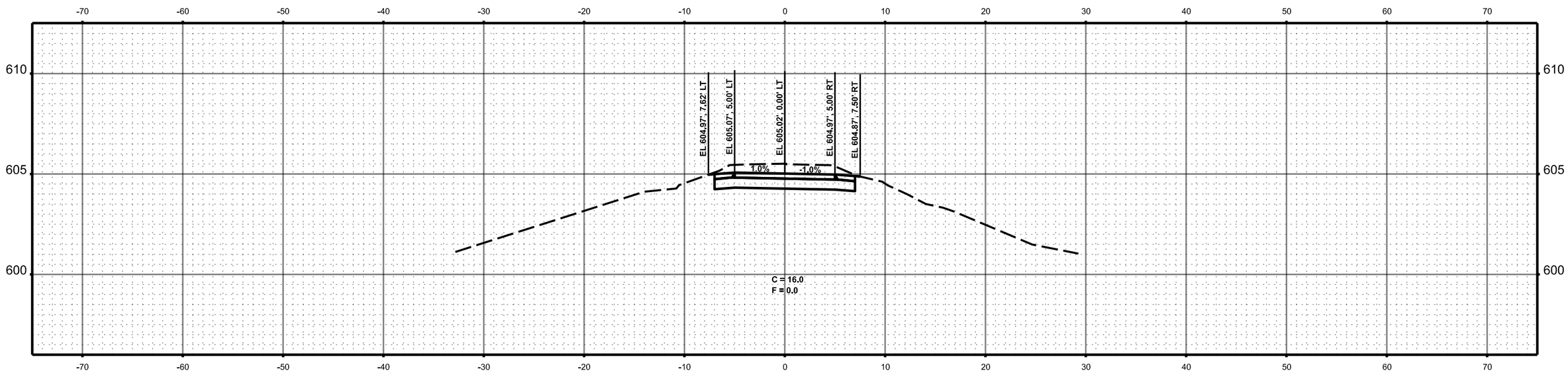

STA 1607+50.00

MODEL: Named Boundary Sheet H
FILE NAME: c:\pw_workdir\d0183083\Border - Cross Sections.dgn

BACON | FARMER | WORKMAN
ENGINEERING & TESTING, INC.

USER NAME = sskinner	DESIGNED -	REVISED -
	DRAWN -	REVISED -
PLOT SCALE = 0.16666633 ' / In.	CHECKED -	REVISED -
PLOT DATE = 9/30/2024	DATE -	REVISED -

MENARD AND SANGAMON COUNTY

SANGAMON VALLEY TRAIL
CROSS SECTIONS

SCALE: 1"=5' | SHEET 88 OF 111 SHEETS | STA. 1607+50.00 TO STA. 1608+00.00

F.A. RTE.	SECTION	COUNTY	TOTAL SHEETS	SHEET NO.
	18-00068-00-BT	*	158	132

CONTRACT NO. 93827

ILLINOIS | FED. AID PROJECT

* SANGAMON & MENARD

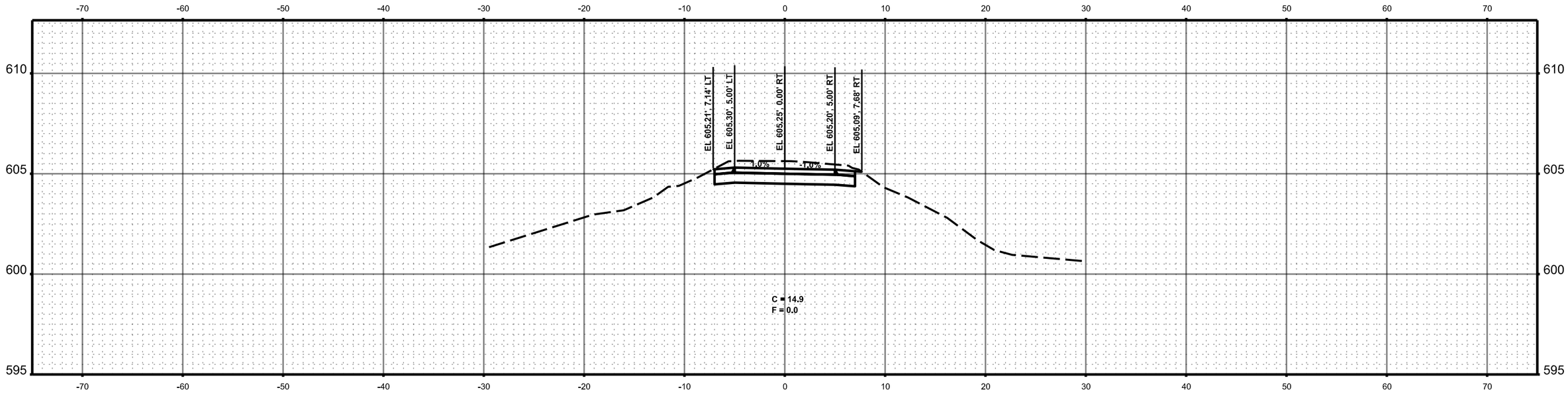

STA 1609+00.00

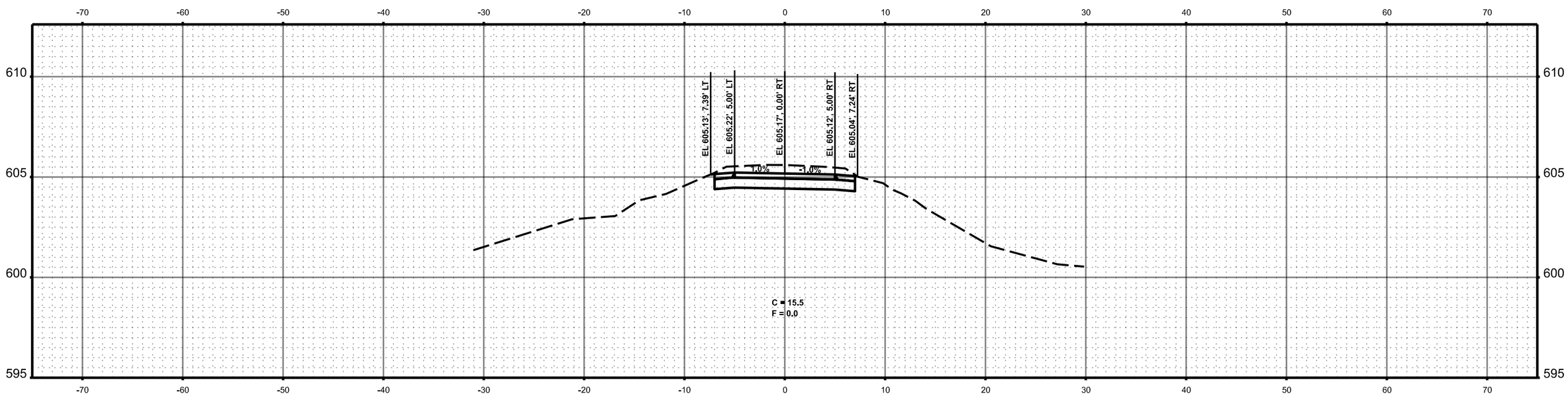

STA 1608+50.00

MODEL: Named Boundary Sheet H
FILE NAME: c:\pw_workdir\d1183083\Border - Cross Sections.dgn

BACON | FARMER | WORKMAN
ENGINEERING & TESTING, INC.

USER NAME = sskinner	DESIGNED -	REVISED -
	DRAWN -	REVISED -
PLOT SCALE = 0.16666633 ' / in.	CHECKED -	REVISED -
PLOT DATE = 9/30/2024	DATE -	REVISED -

MENARD AND SANGAMON COUNTY

SANGAMON VALLEY TRAIL
CROSS SECTIONS

SCALE: 1"=5' | SHEET 89 OF 111 SHEETS | STA. 1608+50.00 TO STA. 1609+00.00

F.A. RTE.	SECTION	COUNTY	TOTAL SHEETS	SHEET NO.
	18-00068-00-BT	*	158	133

CONTRACT NO. 93827

ILLINOIS FED. AID PROJECT

* SANGAMON & MENARD

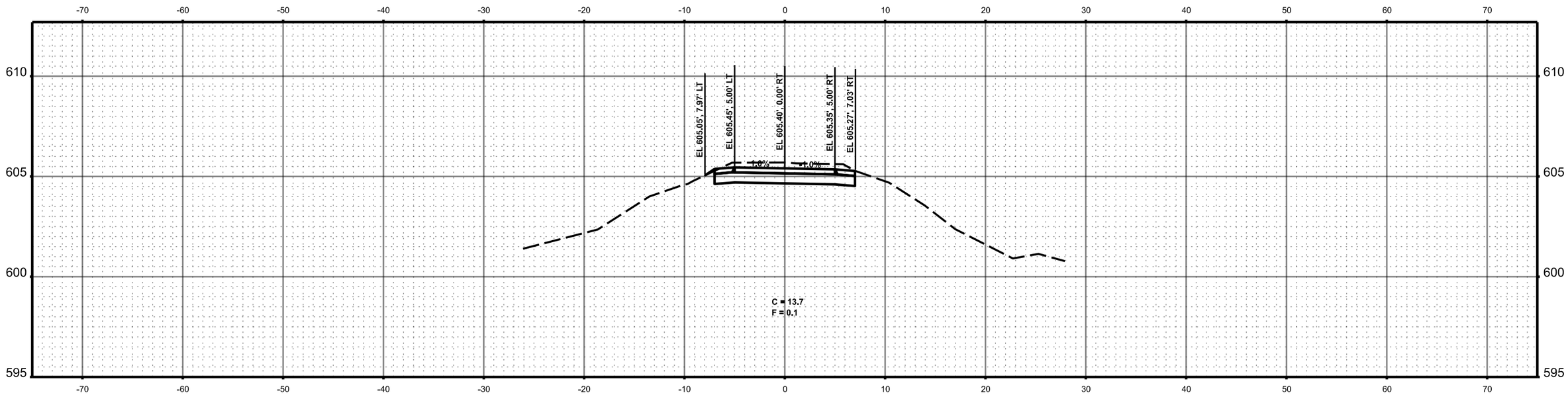

STA 1610+00.00

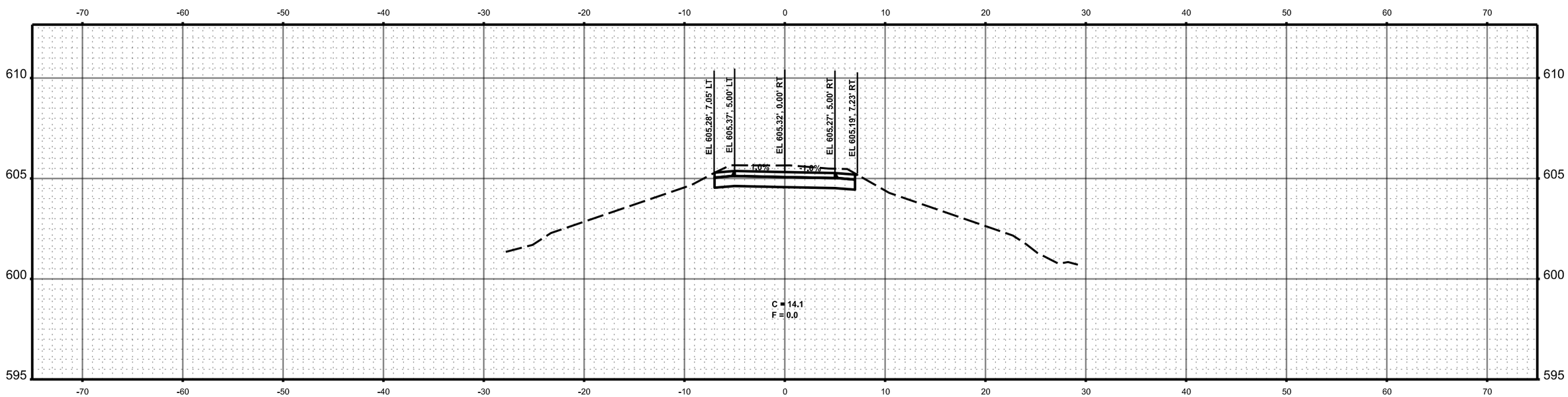

STA 1609+50.00

MODEL: Named Boundary Sheet H
FILE NAME: c:\pw_workdir\d1183083\Border - Cross Sections.dgn

BACON | FARMER | WORKMAN
ENGINEERING & TESTING, INC.

USER NAME = sskinner	DESIGNED -	REVISED -
	DRAWN -	REVISED -
PLOT SCALE = 0.16666633 ' / in.	CHECKED -	REVISED -
PLOT DATE = 9/30/2024	DATE -	REVISED -

MENARD AND SANGAMON COUNTY

SANGAMON VALLEY TRAIL
CROSS SECTIONS

SCALE: 1"=5' | SHEET 90 OF 111 SHEETS | STA. 1609+50.00 TO STA. 1610+00.00

F.A. RTE.	SECTION	COUNTY	TOTAL SHEETS	SHEET NO.
	18-00068-00-BT	*	158	134

CONTRACT NO. 93827

ILLINOIS FED. AID PROJECT

* SANGAMON & MENARD

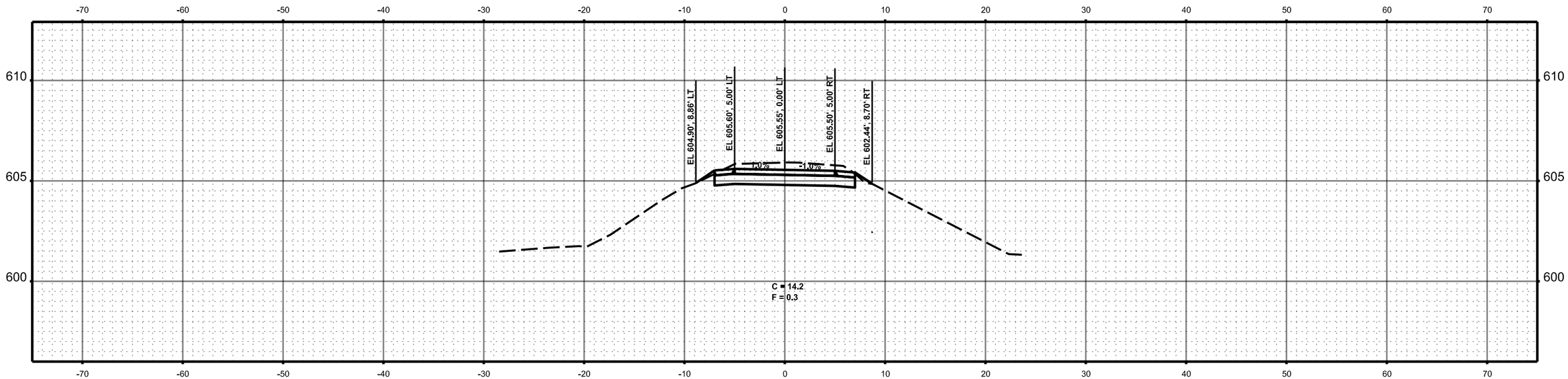

STA 1611+00.00

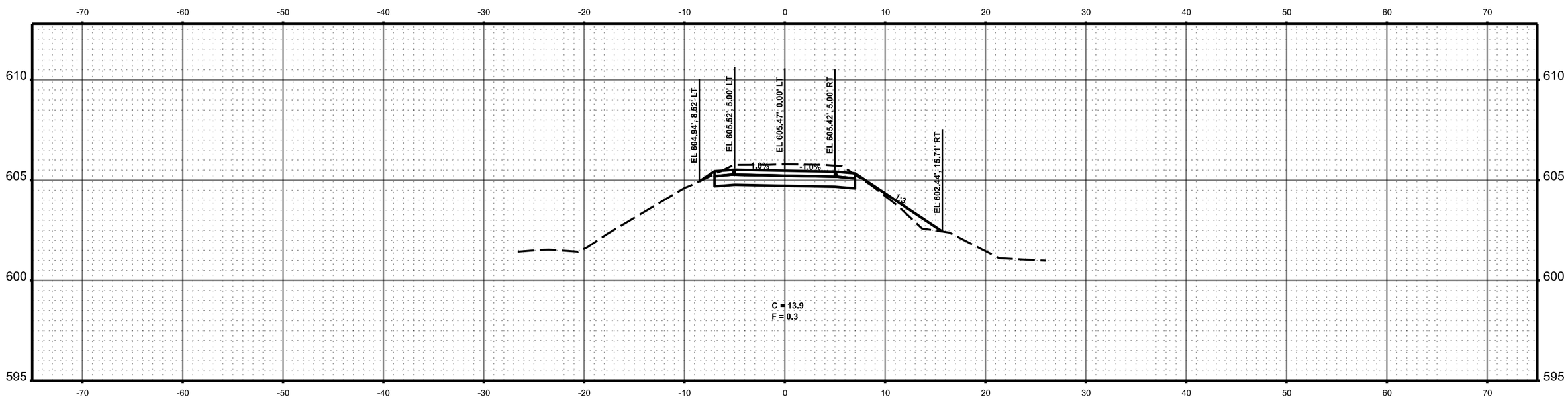

STA 1610+50.00

MODEL: Named Boundary Sheet H
FILE NAME: c:\pw_workdir\d0183083\Border - Cross Sections.dgn

BACON | FARMER | WORKMAN
ENGINEERING & TESTING, INC.

USER NAME = sskinner	DESIGNED -	REVISED -
	DRAWN -	REVISED -
PLOT SCALE = 0.16666633 ' / in.	CHECKED -	REVISED -
PLOT DATE = 9/30/2024	DATE -	REVISED -

MENARD AND SANGAMON COUNTY

SANGAMON VALLEY TRAIL
CROSS SECTIONS

SCALE: 1"=5' | SHEET 91 OF 111 SHEETS | STA. 1610+50.00 TO STA. 1611+00.00

F.A. RTE.	SECTION	COUNTY	TOTAL SHEETS	SHEET NO.
	18-00068-00-BT	*	158	135

CONTRACT NO. 93827

ILLINOIS | FED. AID PROJECT

* SANGAMON & MENARD

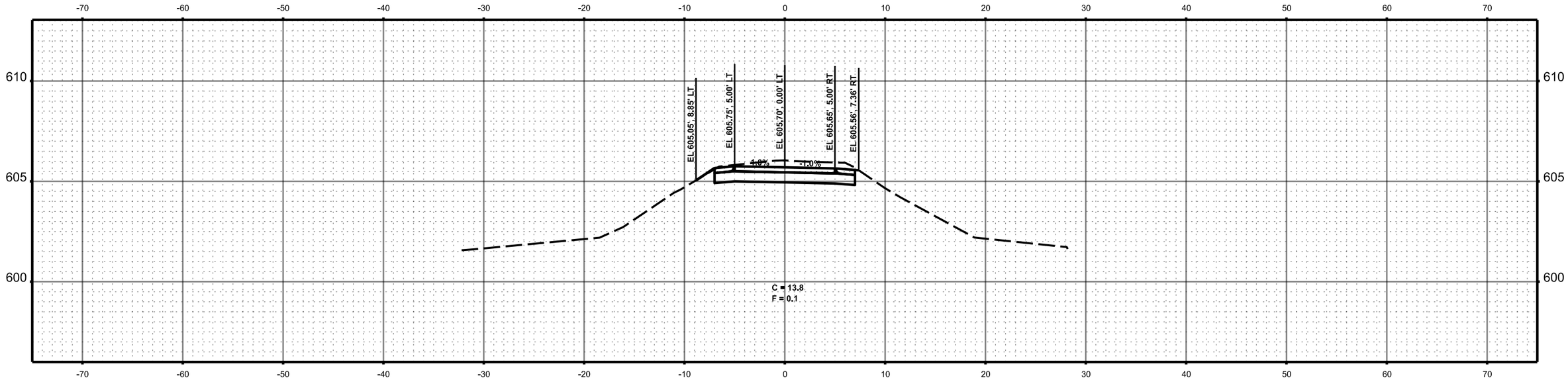

STA 1612+00.00

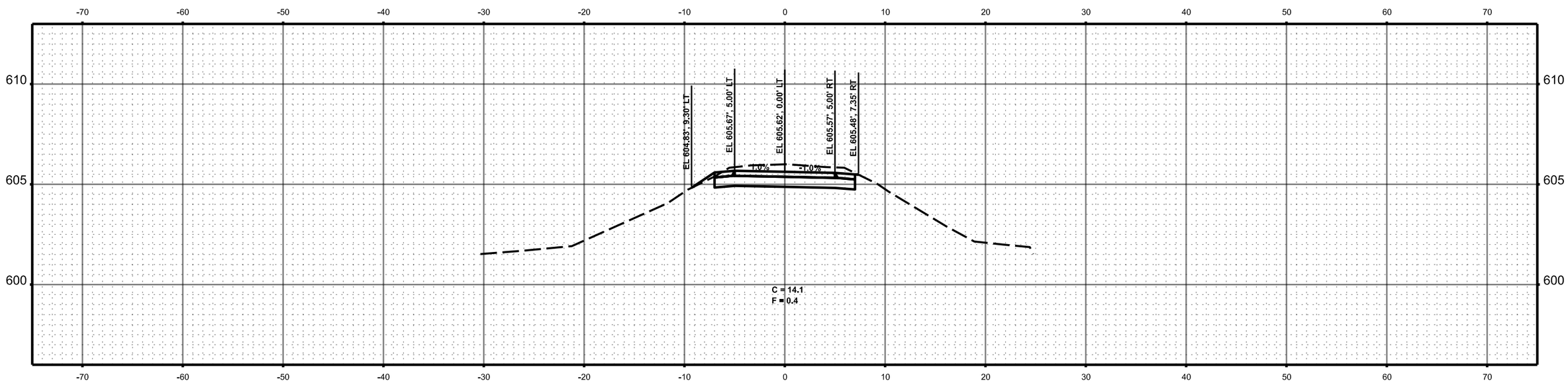

STA 1611+50.00

MODEL: Named Boundary Sheet H
FILE NAME: c:\pw_workdir\d1183083\Border - Cross Sections.dgn

BACON | FARMER | WORKMAN
ENGINEERING & TESTING, INC.

USER NAME = sskinner	DESIGNED -	REVISED -	
	DRAWN -	REVISED -	
PLOT SCALE = 0.16666633 ' / in.	CHECKED -	REVISED -	
PLOT DATE = 9/30/2024	DATE -	REVISED -	

MENARD AND SANGAMON COUNTY

SANGAMON VALLEY TRAIL
CROSS SECTIONS

SCALE: 1"=5' | SHEET 92 OF 111 SHEETS | STA. 1611+50.00 TO STA. 1612+00.00

F.A. RTE.	SECTION	COUNTY	TOTAL SHEETS	SHEET NO.
	18-00068-00-BT	*	158	136

CONTRACT NO. 93827

ILLINOIS | FED. AID PROJECT

* SANGAMON & MENARD

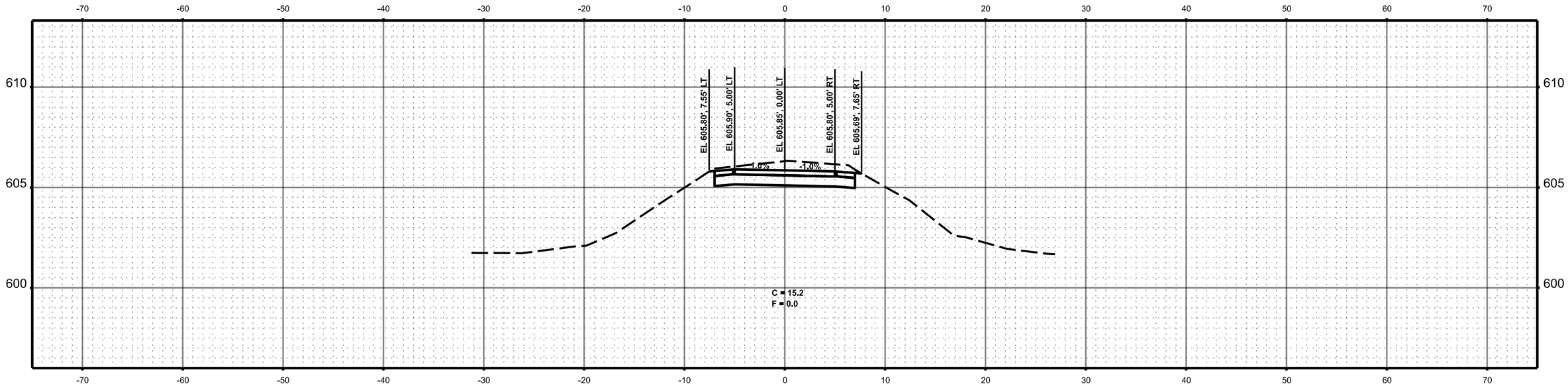

STA 1613+00.00

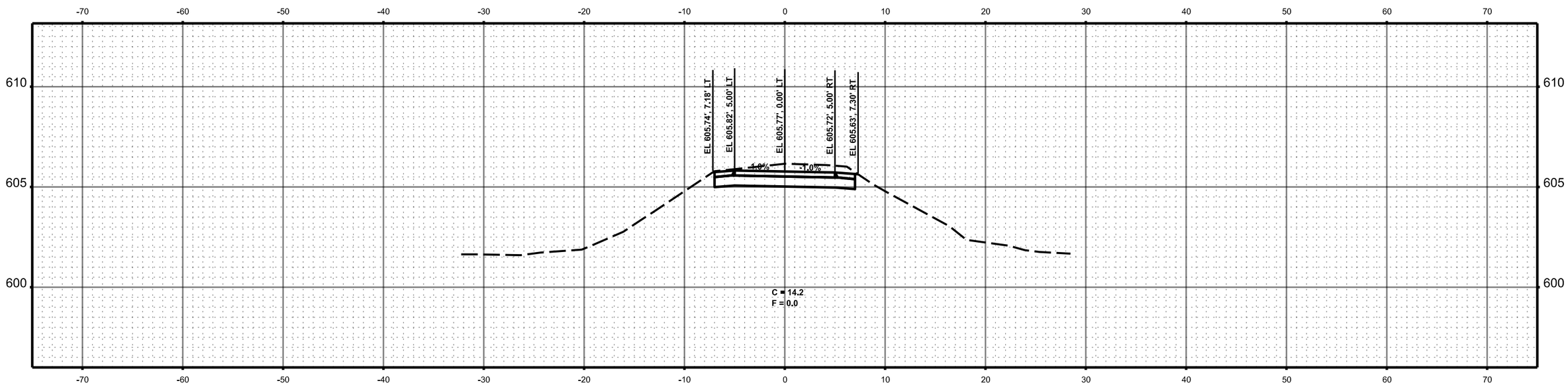

STA 1612+50.00

MODEL: Named Boundary Sheet H
FILE NAME: c:\pw_workdir\d0183083\Border - Cross Sections.dgn

BACON | FARMER | WORKMAN
ENGINEERING & TESTING, INC.

USER NAME = sskinner	DESIGNED -	REVISED -	
	DRAWN -	REVISED -	
PLOT SCALE = 0.16666633 ' / In.	CHECKED -	REVISED -	
PLOT DATE = 9/30/2024	DATE -	REVISED -	

MENARD AND SANGAMON COUNTY

SANGAMON VALLEY TRAIL
CROSS SECTIONS

SCALE: 1"=5' | SHEET 93 OF 111 SHEETS | STA. 1612+50.00 TO STA. 1613+00.00

F.A. RTE.	SECTION	COUNTY	TOTAL SHEETS	SHEET NO.
	18-00068-00-BT	*	158	137
		CONTRACT NO. 93827		
	ILLINOIS	FED. AID PROJECT		

* SANGAMON & MENARD

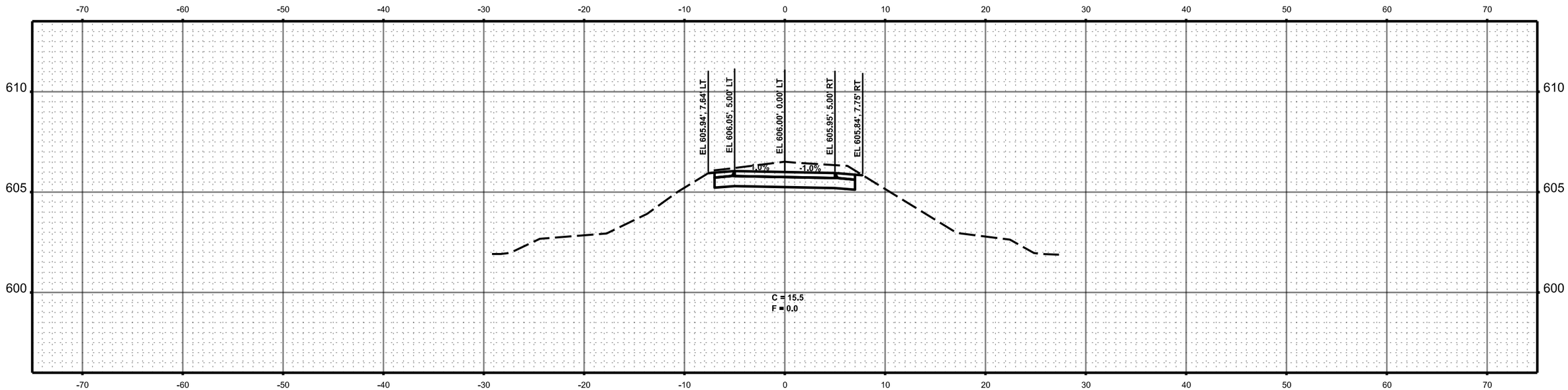

STA 1614+00.00

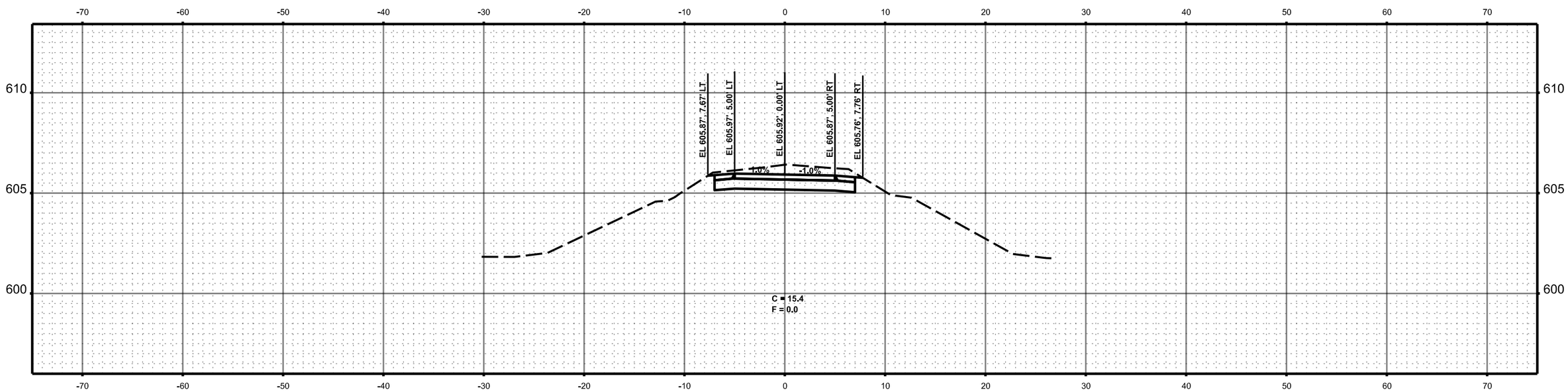

STA 1613+50.00

MODEL: Named Boundary Sheet H
FILE NAME: c:\pw_workdir\d0183083\Border - Cross Sections.dgn

BACON | FARMER | WORKMAN
ENGINEERING & TESTING, INC.

USER NAME = sskinner	DESIGNED -	REVISED -
	DRAWN -	REVISED -
PLOT SCALE = 0.16666633 ' / in.	CHECKED -	REVISED -
PLOT DATE = 9/30/2024	DATE -	REVISED -

MENARD AND SANGAMON COUNTY

SANGAMON VALLEY TRAIL
CROSS SECTIONS

SCALE: 1"=5' | SHEET 94 OF 111 SHEETS | STA. 1613+50.00 TO STA. 1614+00.00

F.A. RTE.	SECTION	COUNTY	TOTAL SHEETS	SHEET NO.
	18-00068-00-BT	*	158	138

CONTRACT NO. 93827

ILLINOIS | FED. AID PROJECT

* SANGAMON & MENARD*

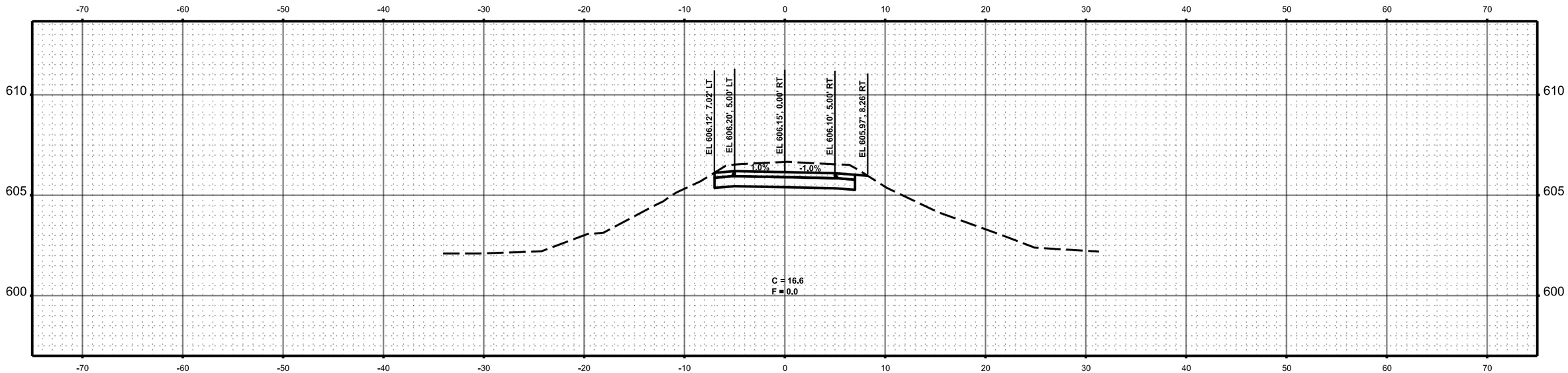

STA 1615+00.00

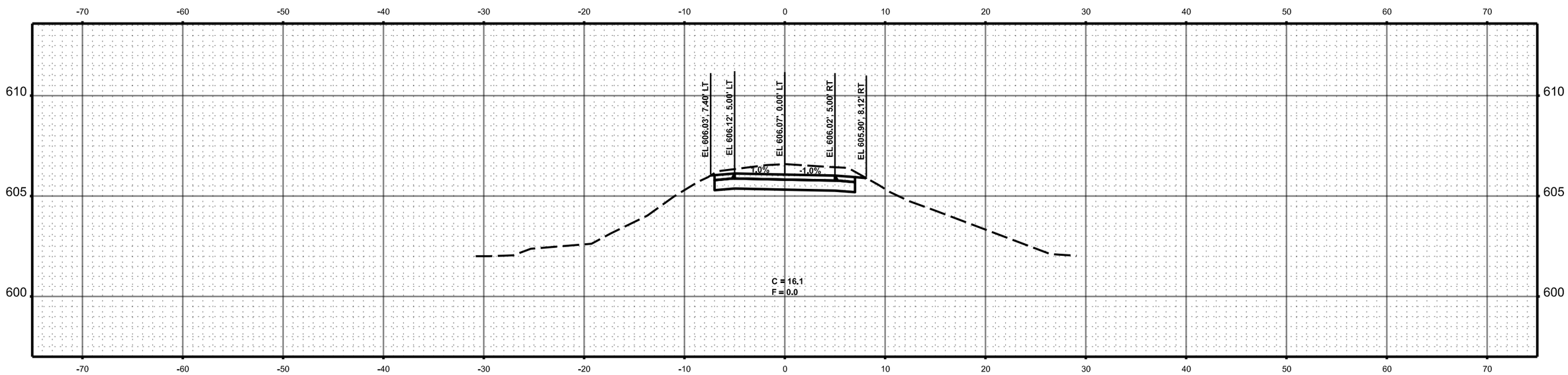

STA 1614+50.00

MODEL: Named Boundary Sheet H
FILE NAME: c:\pw_workdir\d0183083\Border - Cross Sections.dgn

BACON | FARMER | WORKMAN
ENGINEERING & TESTING, INC.

USER NAME = sskinner	DESIGNED -	REVISED -
	DRAWN -	REVISED -
PLOT SCALE = 0.16666633 ' / In.	CHECKED -	REVISED -
PLOT DATE = 9/30/2024	DATE -	REVISED -

MENARD AND SANGAMON COUNTY

SANGAMON VALLEY TRAIL
CROSS SECTIONS

SCALE: 1"=5' | SHEET 95 OF 111 SHEETS | STA. 1614+50.00 TO STA. 1615+00.00

F.A. RTE.	SECTION	COUNTY	TOTAL SHEETS	SHEET NO.
	18-00068-00-BT	*	158	139

CONTRACT NO. 93827

ILLINOIS | FED. AID PROJECT

* SANGAMON & MENARD

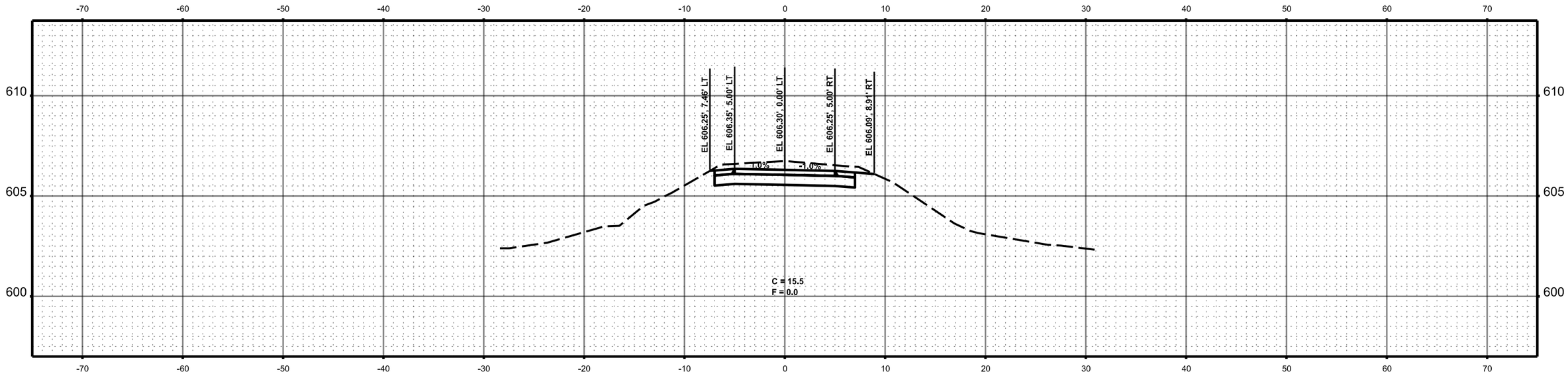

STA 1616+00.00

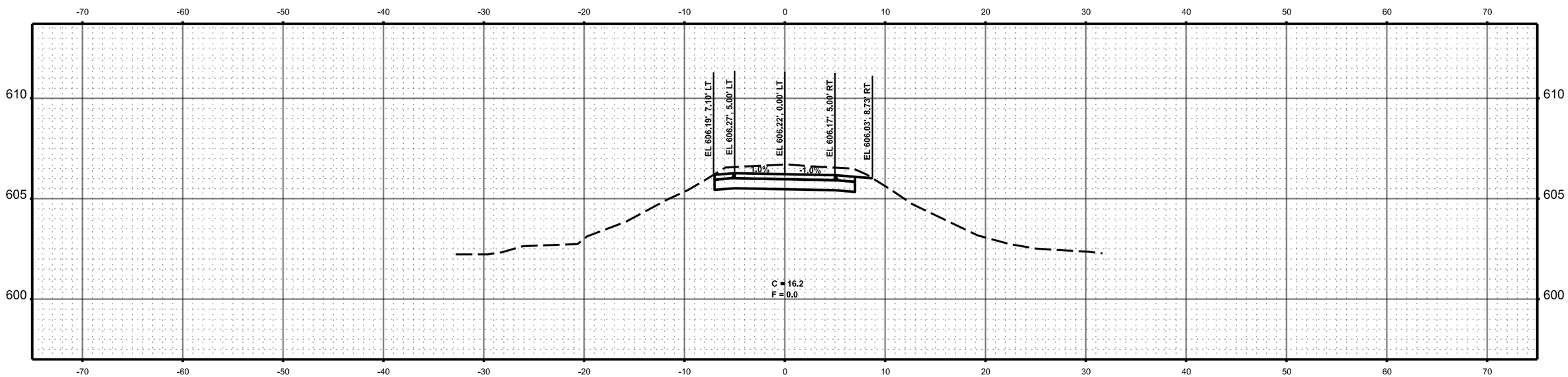

STA 1615+50.00

MODEL: Named Boundary Sheet H
FILE NAME: c:\pw_workdir\d0183083\Border - Cross Sections.dgn

BACON | FARMER | WORKMAN
ENGINEERING & TESTING, INC.

USER NAME = sskinner	DESIGNED -	REVISED -
	DRAWN -	REVISED -
PLOT SCALE = 0.16666633 ' / in.	CHECKED -	REVISED -
PLOT DATE = 9/30/2024	DATE -	REVISED -

MENARD AND SANGAMON COUNTY

SANGAMON VALLEY TRAIL
CROSS SECTIONS

SCALE: 1"=5' | SHEET 96 OF 111 SHEETS | STA. 1615+50.00 TO STA. 1616+00.00

F.A. RTE.	SECTION	COUNTY	TOTAL SHEETS	SHEET NO.
	18-00068-00-BT	*	158	140
		CONTRACT NO. 93827		
		ILLINOIS	FED. AID PROJECT	

* SANGAMON & MENARD

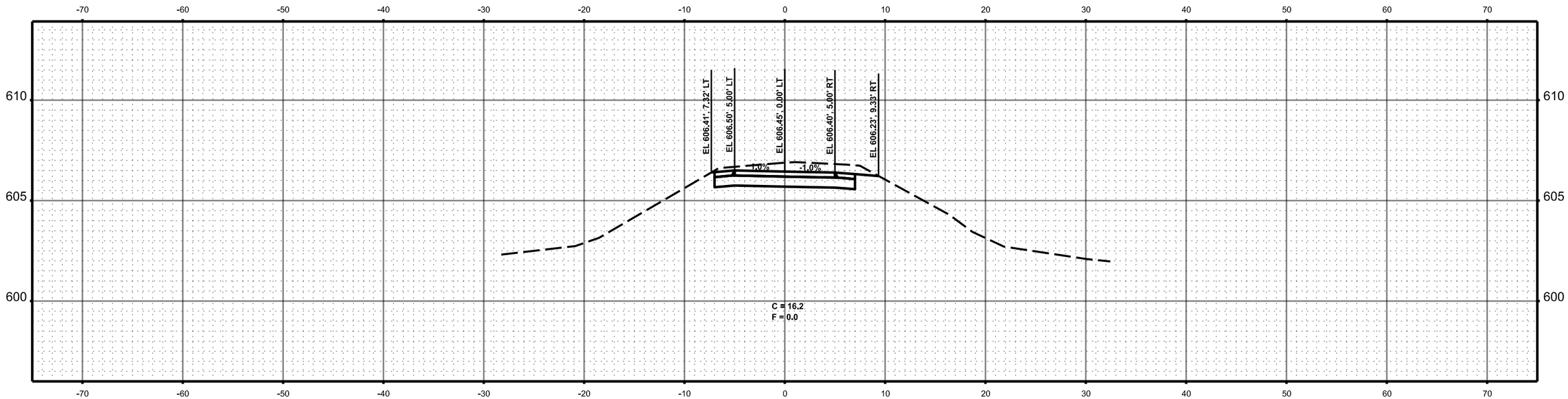

STA 1617+00.00

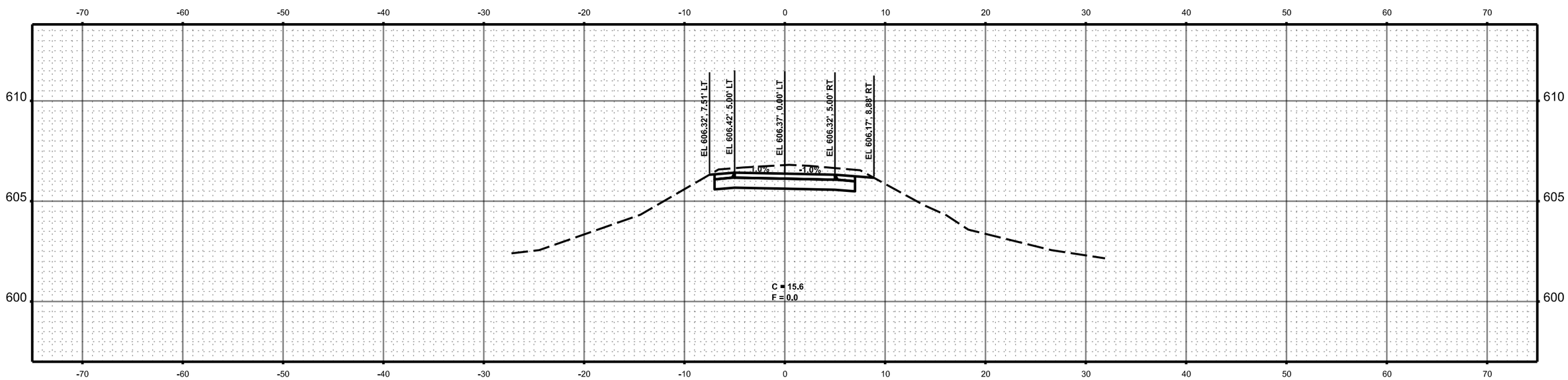

STA 1616+50.00

MODEL: Named Boundary Sheet H
FILE NAME: c:\pw_workdir\d1183083\Border - Cross Sections.dgn

BACON | FARMER | WORKMAN
ENGINEERING & TESTING, INC.

USER NAME = sskinner	DESIGNED -	REVISED -
	DRAWN -	REVISED -
PLOT SCALE = 0.16666633 ' / in.	CHECKED -	REVISED -
PLOT DATE = 9/30/2024	DATE -	REVISED -

MENARD AND SANGAMON COUNTY

SANGAMON VALLEY TRAIL
CROSS SECTIONS

SCALE: 1"=5' | SHEET 97 OF 111 SHEETS | STA. 1616+50.00 TO STA. 1617+00.00

F.A. RTE.	SECTION	COUNTY	TOTAL SHEETS	SHEET NO.
	18-00068-00-BT	*	158	141

CONTRACT NO. 93827

ILLINOIS | FED. AID PROJECT

* SANGAMON & MENARD

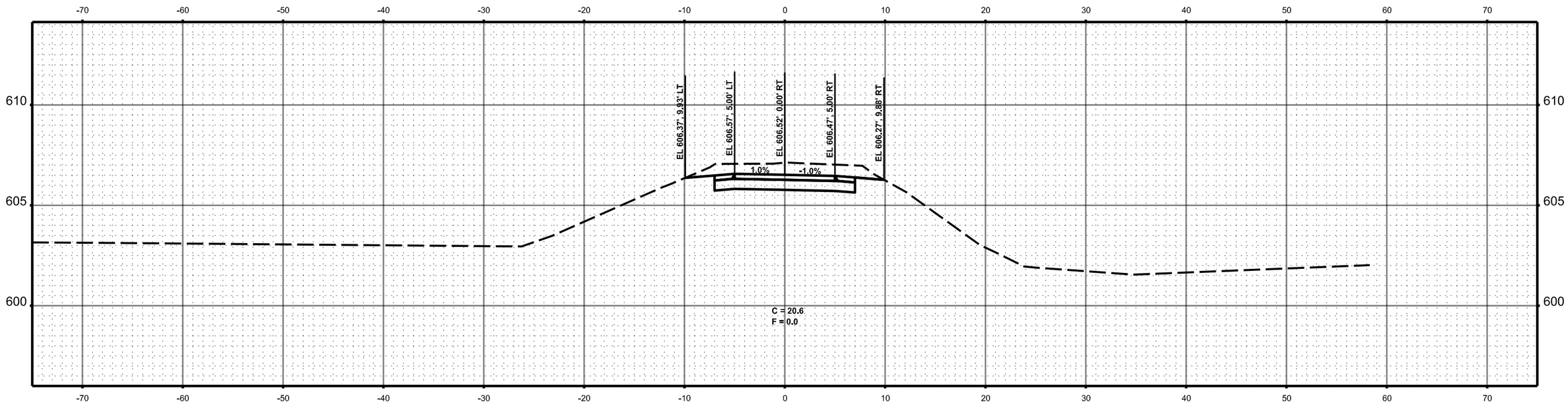

STA 1618+00.00

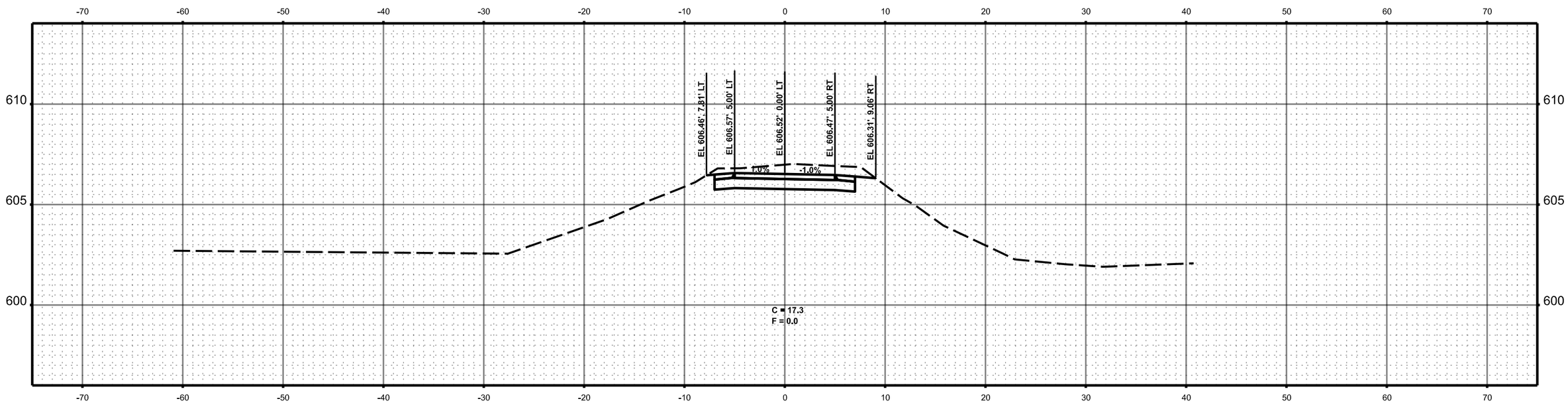

STA 1617+50.00

MODEL: Named Boundary Sheet H
FILE NAME: c:\pw_workdir\d0183083\Border - Cross Sections.dgn

BACON | FARMER | WORKMAN
ENGINEERING & TESTING, INC.

USER NAME = sskinner	DESIGNED -	REVISED -
	DRAWN -	REVISED -
PLOT SCALE = 0.16666633 ' / In.	CHECKED -	REVISED -
PLOT DATE = 9/30/2024	DATE -	REVISED -

MENARD AND SANGAMON COUNTY

SANGAMON VALLEY TRAIL CROSS SECTIONS

SCALE: 1"=5' | SHEET 98 OF 111 SHEETS | STA. 1617+50.00 TO STA. 1618+00.00

F.A. RTE.	SECTION	COUNTY	TOTAL SHEETS	SHEET NO.
	18-00068-00-BT	*	158	142

CONTRACT NO. 93827

ILLINOIS | FED. AID PROJECT

* SANGAMON & MENARD

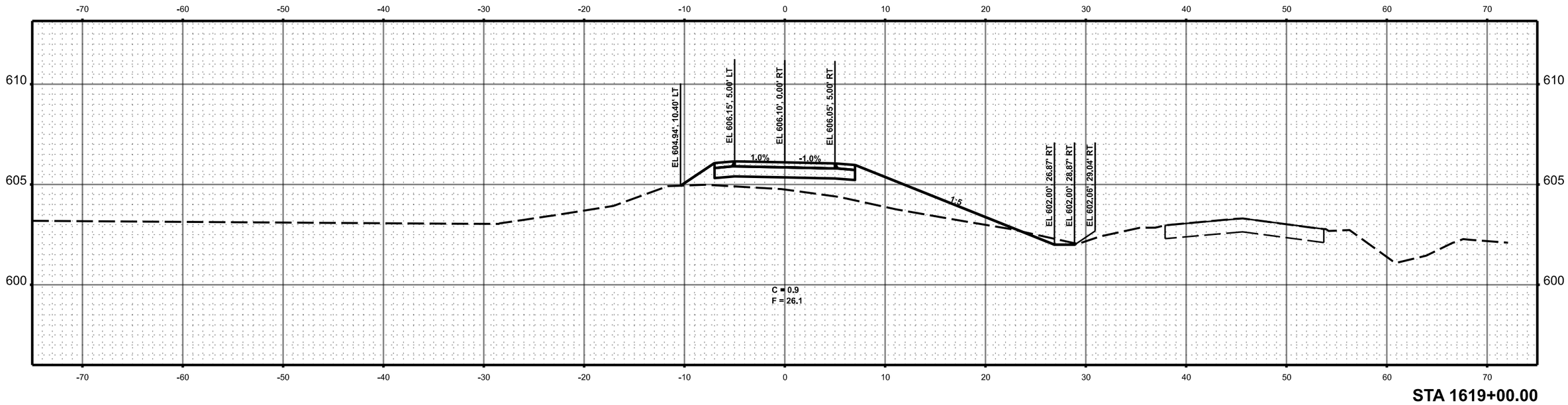

STA 1619+00.00

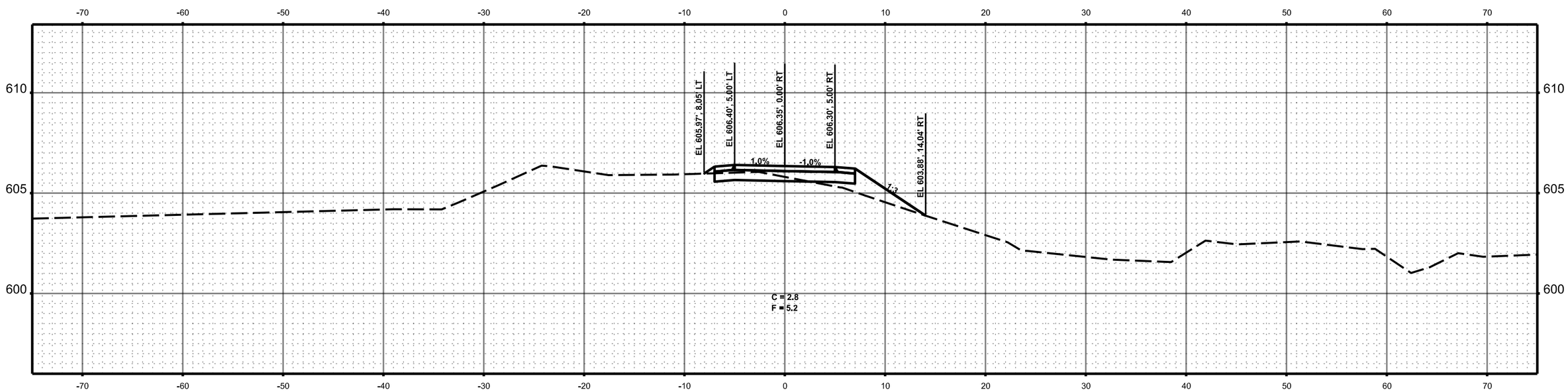

STA 1618+50.00

MODEL: Named Boundary Sheet H
FILE NAME: c:\pw_workdir\d1183083\Border - Cross Sections.dgn

BACON | FARMER | WORKMAN ENGINEERING & TESTING, INC.

USER NAME = sskinner	DESIGNED -	REVISED -
	DRAWN -	REVISED -
PLOT SCALE = 0.16666633 ' / in.	CHECKED -	REVISED -
PLOT DATE = 9/30/2024	DATE -	REVISED -

MENARD AND SANGAMON COUNTY

SANGAMON VALLEY TRAIL
CROSS SECTIONS

SCALE: 1"=5' | SHEET 99 OF 111 SHEETS | STA. 1618+50.00 TO STA. 1619+00.00

F.A. RTE.	SECTION	COUNTY	TOTAL SHEETS	SHEET NO.
	18-00068-00-BT	*	158	143

CONTRACT NO. 93827

ILLINOIS | FED. AID PROJECT

* SANGAMON & MENARD

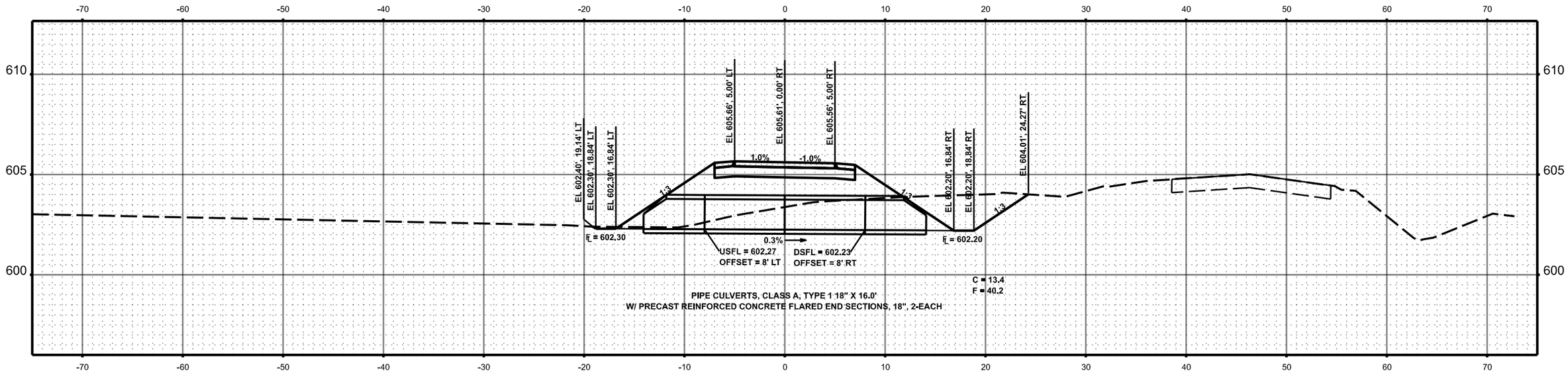

STA 1620+00.00

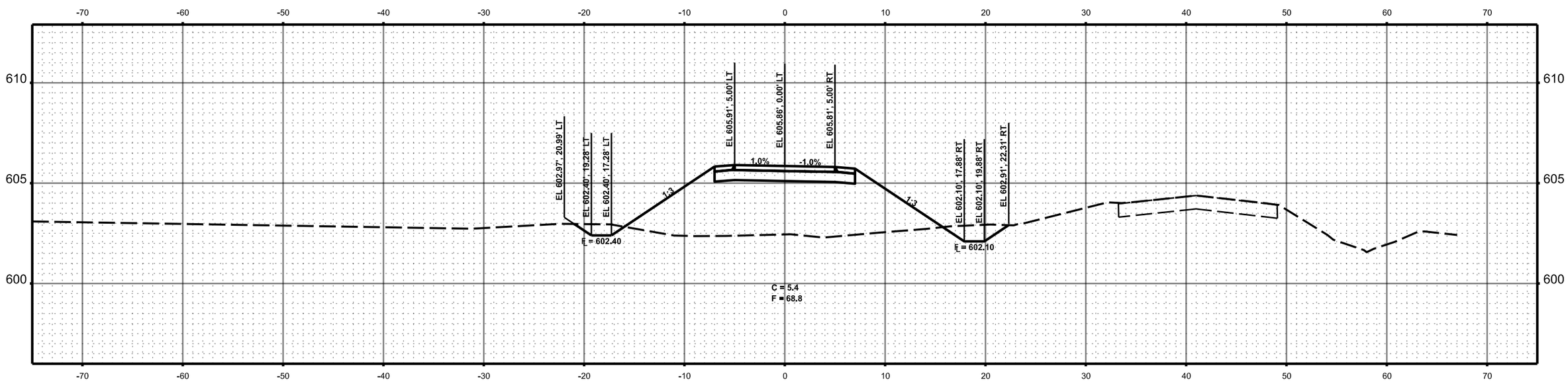

STA 1619+50.00

MODEL: Named Boundary Sheet H
FILE NAME: c:\pw_workdir\d0183083\Border - Cross Sections.dgn

BACON | FARMER | WORKMAN
ENGINEERING & TESTING, INC.

USER NAME = sskinner	DESIGNED -	REVISED -
	DRAWN -	REVISED -
PLOT SCALE = 0.16666633 ' / in.	CHECKED -	REVISED -
PLOT DATE = 9/30/2024	DATE -	REVISED -

MENARD AND SANGAMON COUNTY

SANGAMON VALLEY TRAIL
CROSS SECTIONS

SCALE: 1"=5' | SHEET 100 OF 111 SHEETS | STA. 1619+50.00 TO STA. 1620+00.00

F.A. RTE.	SECTION	COUNTY	TOTAL SHEETS	SHEET NO.
	18-00068-00-BT	*	158	144

CONTRACT NO. 93827

ILLINOIS | FED. AID PROJECT

* SANGAMON & MENARD

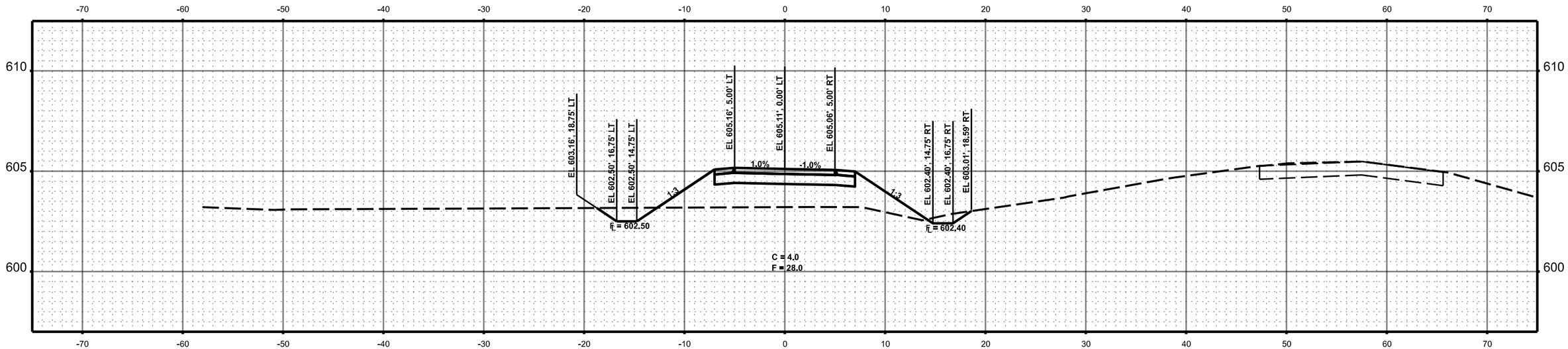

STA 1621+00.00

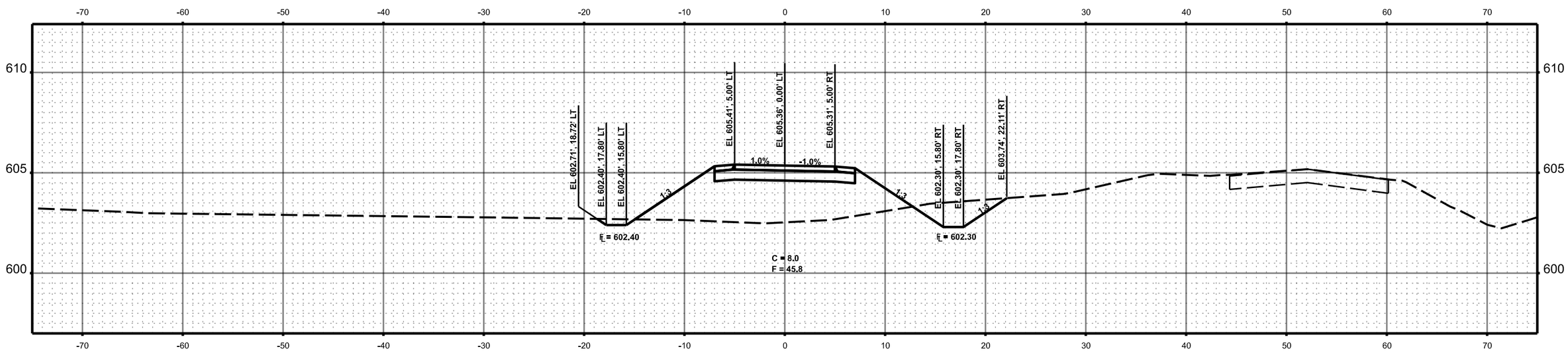

STA 1620+50.00

MODEL: Named Boundary Sheet H
FILE NAME: c:\pw_workdir\d0183083\Border - Cross Sections.dgn

BACON | FARMER | WORKMAN
ENGINEERING & TESTING, INC.

USER NAME = sskinner	DESIGNED -	REVISED -	
	DRAWN -	REVISED -	
PLOT SCALE = 0.16666633 ' / In.	CHECKED -	REVISED -	
PLOT DATE = 9/30/2024	DATE -	REVISED -	

MENARD AND SANGAMON COUNTY

SANGAMON VALLEY TRAIL
CROSS SECTIONS

SCALE: 1"=5' | SHEET 101 OF 111 SHEETS | STA. 1620+50.00 TO STA. 1621+00.00

F.A. RTE.	SECTION	COUNTY	TOTAL SHEETS	SHEET NO.
	18-00068-00-BT	*	158	145

CONTRACT NO. 93827

ILLINOIS | FED. AID PROJECT

* SANGAMON & MENARD *

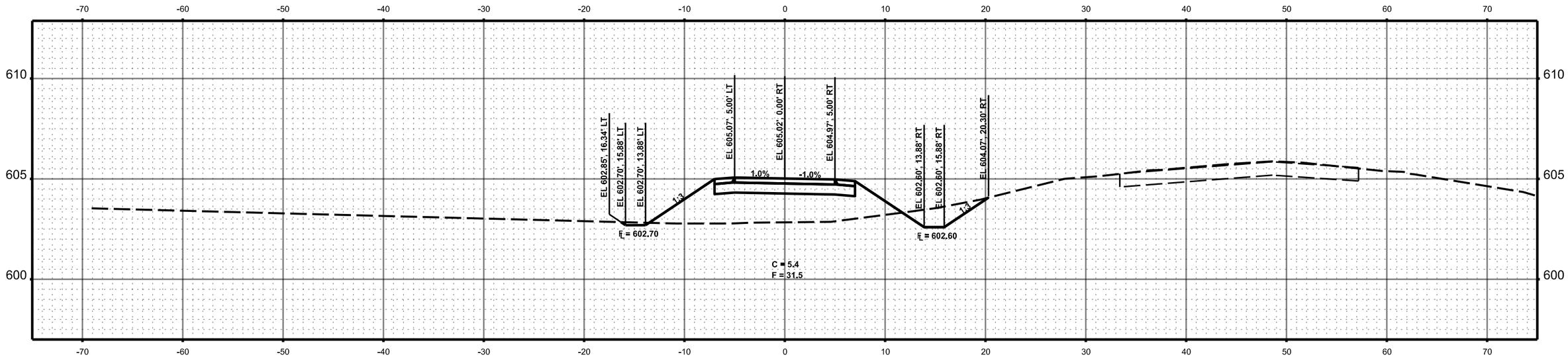

STA 1622+00.00

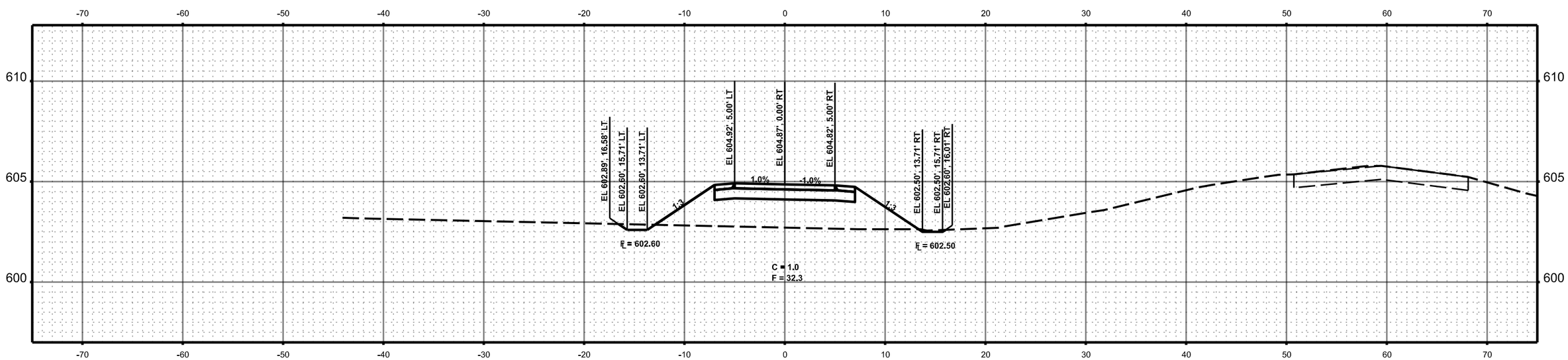

STA 1621+50.00

MODEL: Named Boundary Sheet H
FILE NAME: c:\pw_workdir\d0183083\Border - Cross Sections.dgn

BACON | FARMER | WORKMAN
ENGINEERING & TESTING, INC.

USER NAME = sskinner	DESIGNED -	REVISED -
	DRAWN -	REVISED -
PLOT SCALE = 0.16666633 ' / in.	CHECKED -	REVISED -
PLOT DATE = 9/30/2024	DATE -	REVISED -

MENARD AND SANGAMON COUNTY

SANGAMON VALLEY TRAIL
CROSS SECTIONS

SCALE: 1"=5' | SHEET 102 OF 111 SHEETS | STA. 1621+50.00 TO STA. 1622+00.00

F.A. RTE.	SECTION	COUNTY	TOTAL SHEETS	SHEET NO.
	18-00068-00-BT	*	158	146

CONTRACT NO. 93827

ILLINOIS | FED. AID PROJECT

* SANGAMON & MENARD *

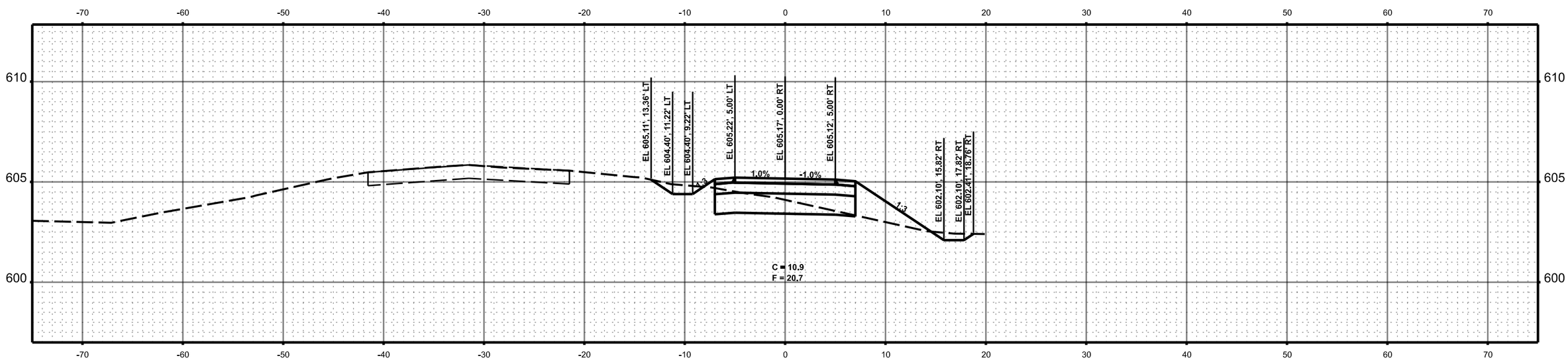

STA 1623+00.00

MODEL: Named Boundary Sheet H
FILE NAME: c:\pw_workdir\d0183083\Border - Cross Sections.dgn

BACON | FARMER | WORKMAN
ENGINEERING & TESTING, INC.

USER NAME = sskinner	DESIGNED -	REVISED -
	DRAWN -	REVISED -
PLOT SCALE = 0.16666633 ' / in.	CHECKED -	REVISED -
PLOT DATE = 9/30/2024	DATE -	REVISED -

MENARD AND SANGAMON COUNTY

SANGAMON VALLEY TRAIL
CROSS SECTIONS

SCALE: 1" = 5' | SHEET 103 OF 111 SHEETS | STA. 1623+00.00 TO STA. 1623+00.00

F.A. RTE.	SECTION	COUNTY	TOTAL SHEETS	SHEET NO.
	18-00068-00-BT	*	158	147

CONTRACT NO. 93827

ILLINOIS FED. AID PROJECT

* SANGAMON & MENARD

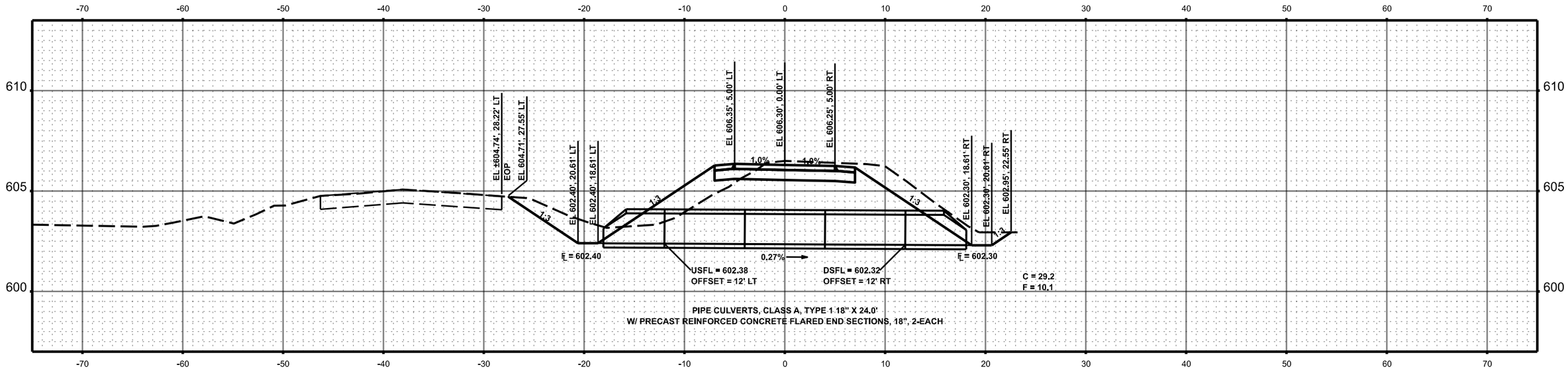

STA 1624+00.00

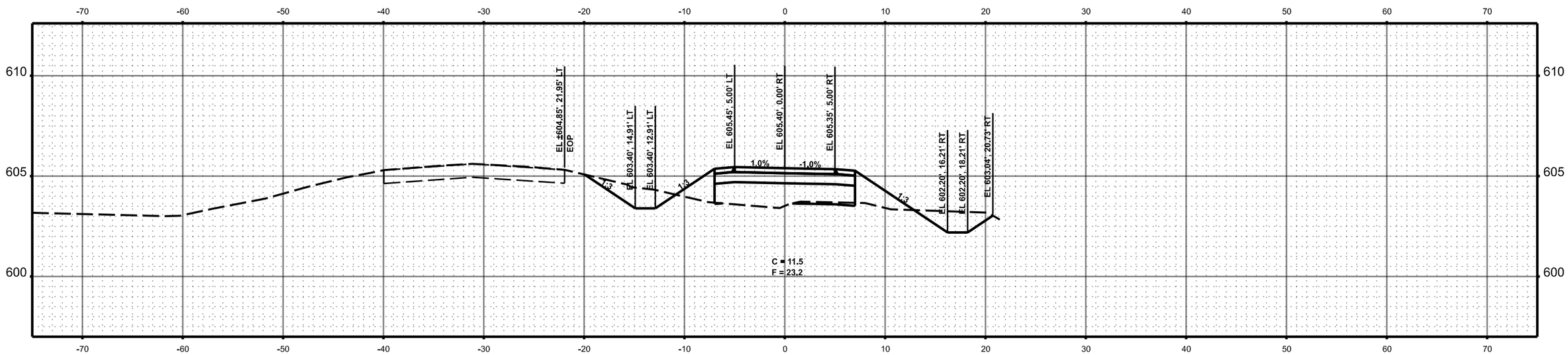

STA 1623+50.00

MODEL: Named Boundary Sheet H
FILE NAME: c:\pw_work\dot\d0183083\Border - Cross Sections.dgn

BACON | FARMER | WORKMAN
ENGINEERING & TESTING, INC.

USER NAME = sskinner	DESIGNED -	REVISED -
	DRAWN -	REVISED -
PLOT SCALE = 0.16666633 ' / In.	CHECKED -	REVISED -
PLOT DATE = 9/30/2024	DATE -	REVISED -

MENARD AND SANGAMON COUNTY

SANGAMON VALLEY TRAIL
CROSS SECTIONS

SCALE: 1"=5' | SHEET 104 OF 111 SHEETS | STA. 1623+50.00 TO STA. 1624+00.00

F.A. RTE.	SECTION	COUNTY	TOTAL SHEETS	SHEET NO.
	18-00068-00-BT	*	158	148

CONTRACT NO. 93827

ILLINOIS | FED. AID PROJECT

* SANGAMON & MENARD

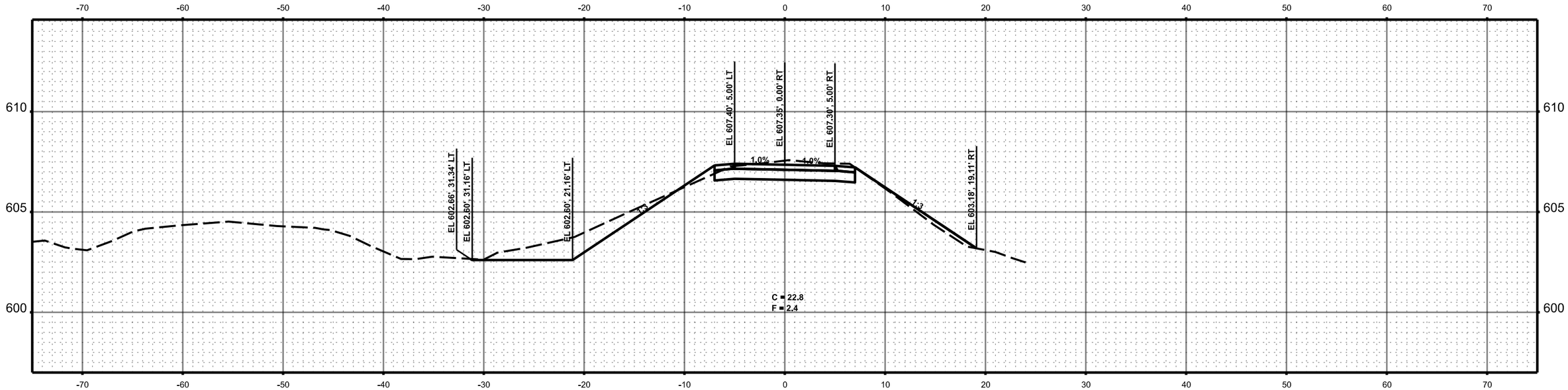

STA 1625+00.00

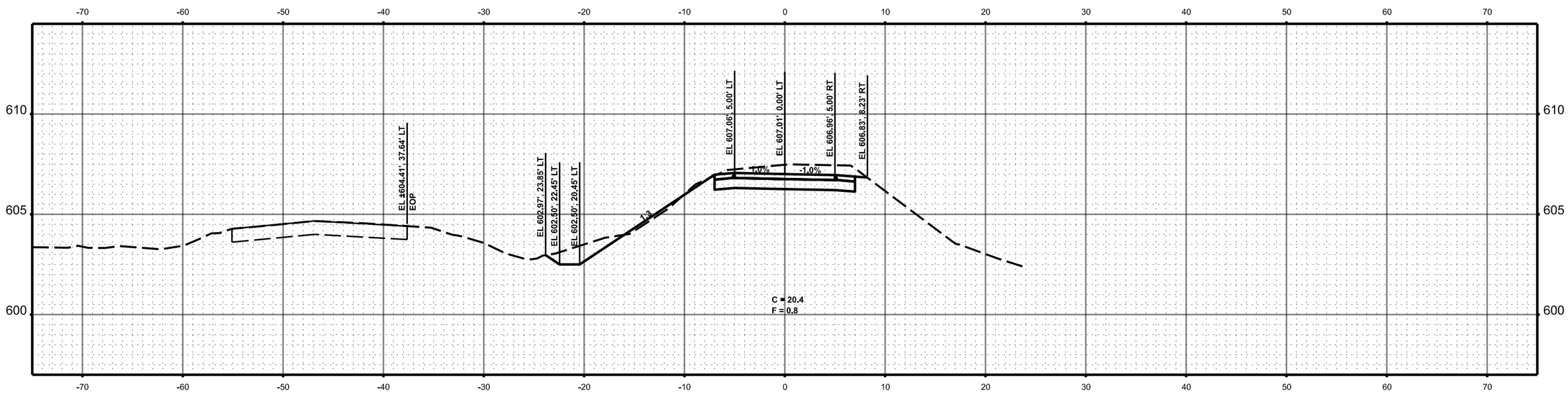

STA 1624+50.00

MODEL: Named Boundary Sheet H
FILE NAME: c:\pw_workdir\d0183083\Border - Cross Sections.dgn

BFW BACON | FARMER | WORKMAN ENGINEERING & TESTING, INC.	USER NAME = sskinner	DESIGNED -	REVISED -	MENARD AND SANGAMON COUNTY	SANGAMON VALLEY TRAIL CROSS SECTIONS	F.A. RTE.	SECTION	COUNTY	TOTAL SHEETS	SHEET NO.
		DRAWN -	REVISED -				18-00068-00-BT	*	158	149
	PLOT SCALE = 0.16666633 ' / in.	CHECKED -	REVISED -				CONTRACT NO. 93827			
	PLOT DATE = 9/30/2024	DATE -	REVISED -		SCALE: 1"=5' SHEET 105 OF 111 SHEETS STA. 1624+50.00 TO STA. 1625+00.00		ILLINOIS	FED. AID PROJECT		

* SANGAMON & MENARD

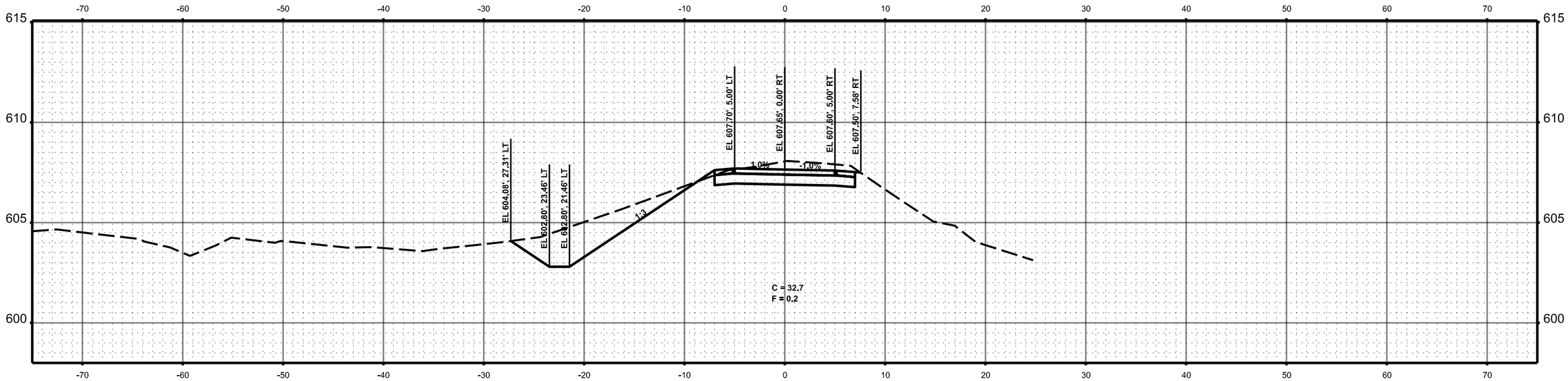

STA 1626+00.00

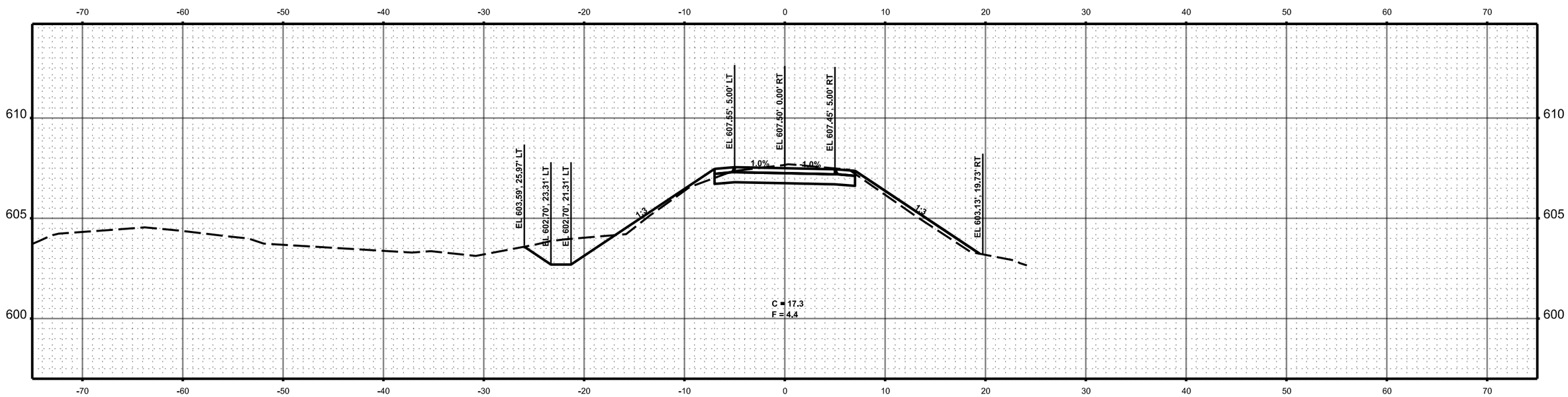

STA 1625+50.00

MODEL: Named Boundary Sheet H
FILE NAME: c:\pw_workdir\d1183083\Border - Cross Sections.dgn

BACON | FARMER | WORKMAN
ENGINEERING & TESTING, INC.

USER NAME = sskinner	DESIGNED -	REVISED -
	DRAWN -	REVISED -
PLOT SCALE = 0.16666633 ' / in.	CHECKED -	REVISED -
PLOT DATE = 9/30/2024	DATE -	REVISED -

MENARD AND SANGAMON COUNTY

SANGAMON VALLEY TRAIL
CROSS SECTIONS

SCALE: 1"=5' | SHEET 106 OF 111 SHEETS | STA. 1625+50.00 TO STA. 1626+00.00

F.A. RTE.	SECTION	COUNTY	TOTAL SHEETS	SHEET NO.
	18-00068-00-BT	*	158	150

CONTRACT NO. 93827

ILLINOIS | FED. AID PROJECT

* SANGAMON & MENARD *

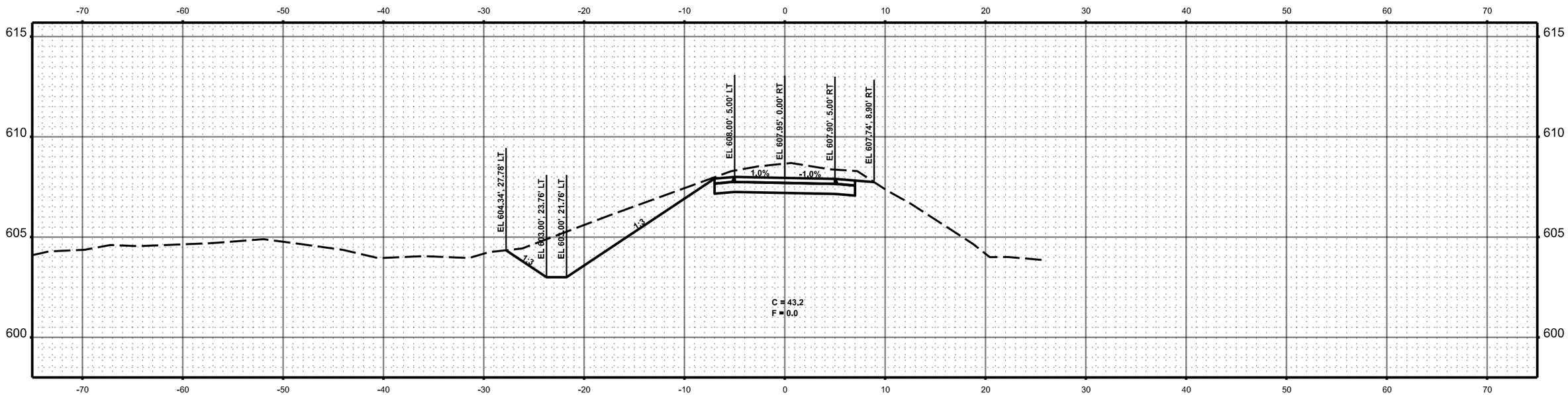

STA 1627+00.00

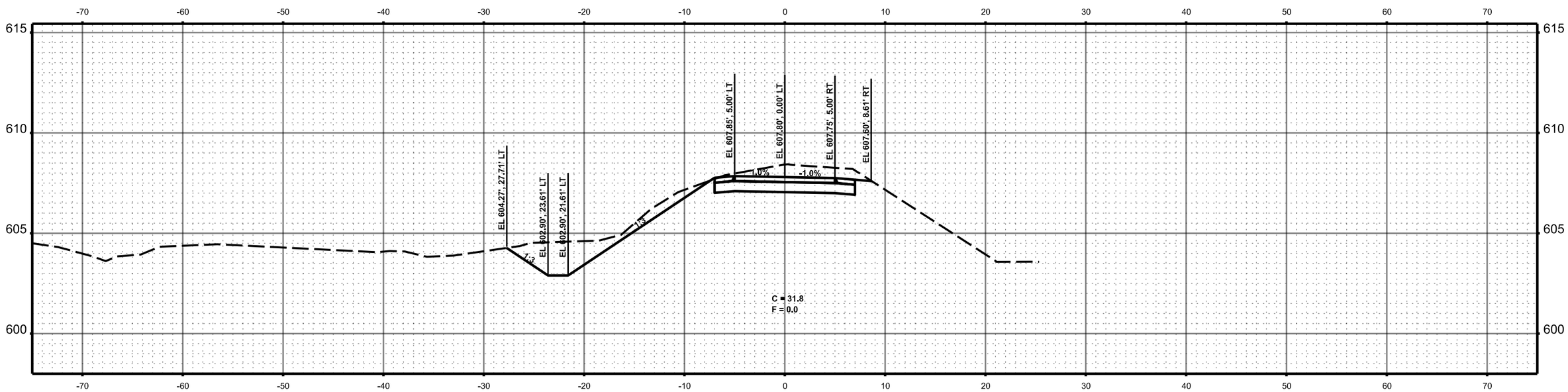

STA 1626+50.00

MODEL: Named Boundary Sheet H
FILE NAME: c:\pw_workdir\d0183083\Border - Cross Sections.dgn

BACON | FARMER | WORKMAN
ENGINEERING & TESTING, INC.

USER NAME = sskinner	DESIGNED -	REVISED -
	DRAWN -	REVISED -
PLOT SCALE = 0.16666633 ' / in.	CHECKED -	REVISED -
PLOT DATE = 9/30/2024	DATE -	REVISED -

MENARD AND SANGAMON COUNTY

SANGAMON VALLEY TRAIL
CROSS SECTIONS

SCALE: 1"=5' | SHEET 107 OF 111 SHEETS | STA. 1626+50.00 TO STA. 1627+00.00

F.A. RTE.	SECTION	COUNTY	TOTAL SHEETS	SHEET NO.
	18-00068-00-BT	*	158	151

CONTRACT NO. 93827

ILLINOIS | FED. AID PROJECT

* SANGAMON & MENARD *

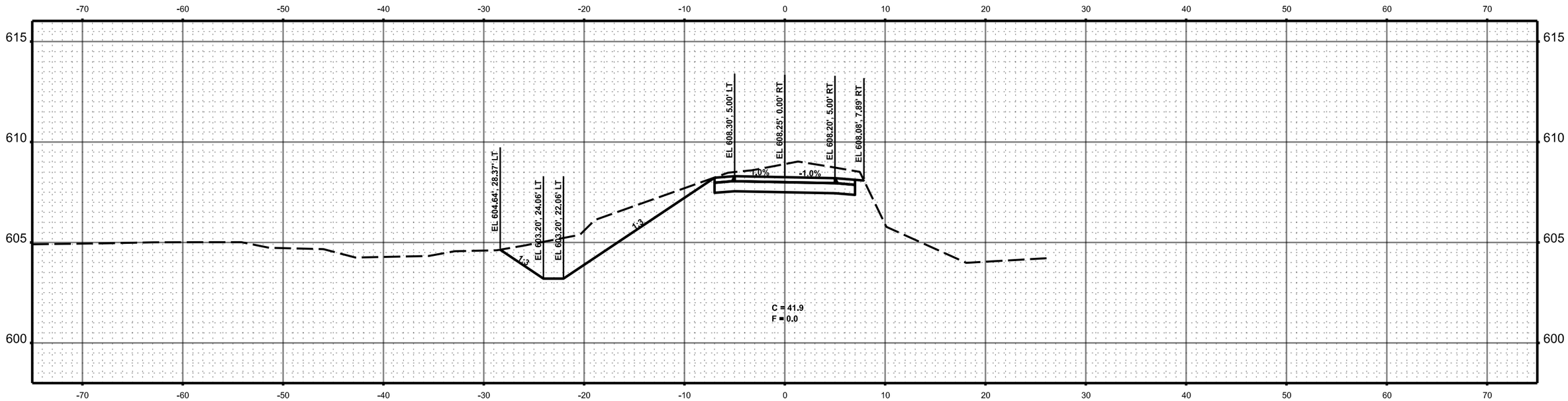

STA 1628+00.00

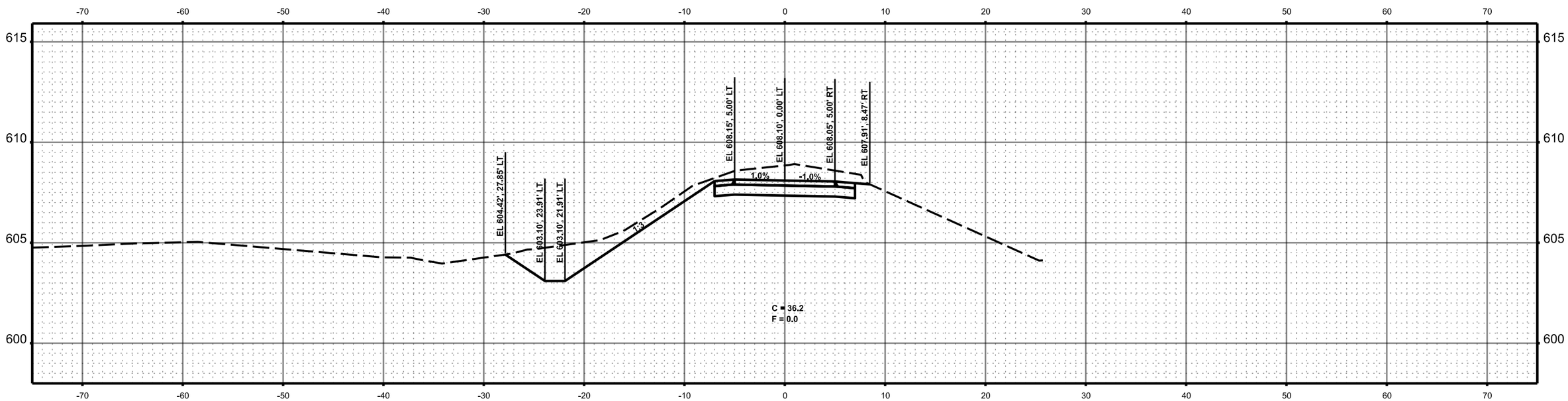

STA 1627+50.00

MODEL: Named Boundary Sheet H
FILE NAME: c:\pw_workdir\d0183083\Border - Cross Sections.dgn

BACON | FARMER | WORKMAN
ENGINEERING & TESTING, INC.

USER NAME = sskinner	DESIGNED -	REVISED -
	DRAWN -	REVISED -
PLOT SCALE = 0.16666633 ' / In.	CHECKED -	REVISED -
PLOT DATE = 9/30/2024	DATE -	REVISED -

MENARD AND SANGAMON COUNTY

SANGAMON VALLEY TRAIL
CROSS SECTIONS

SCALE: 1" = 5' | SHEET 108 OF 111 SHEETS | STA. 1627+50.00 TO STA. 1628+00.00

F.A. RTE.	SECTION	COUNTY	TOTAL SHEETS	SHEET NO.
	18-00068-00-BT	*	158	152
		CONTRACT NO. 93827		
	ILLINOIS	FED. AID PROJECT		

* SANGAMON & MENARD

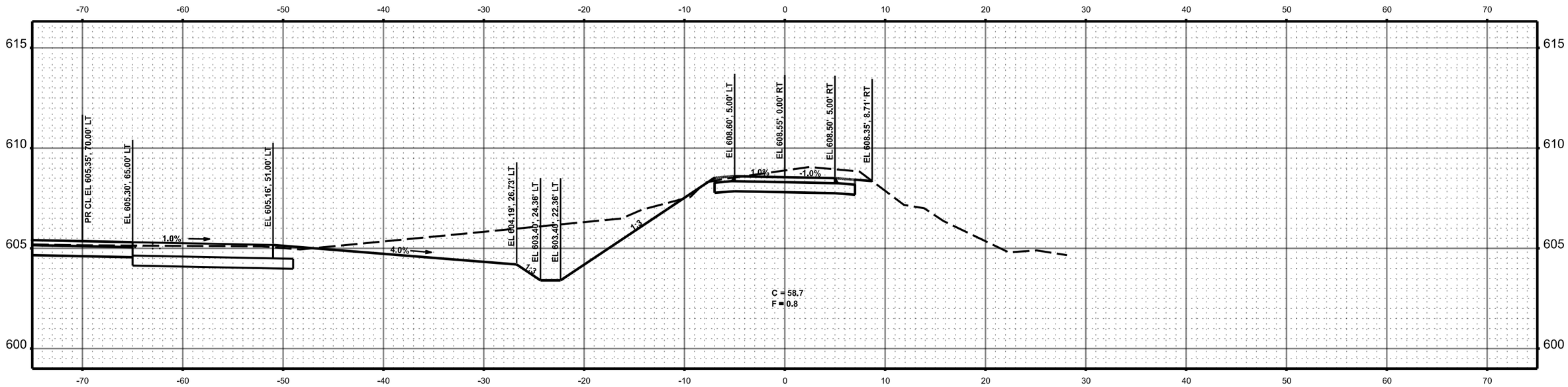

STA 1629+00.00

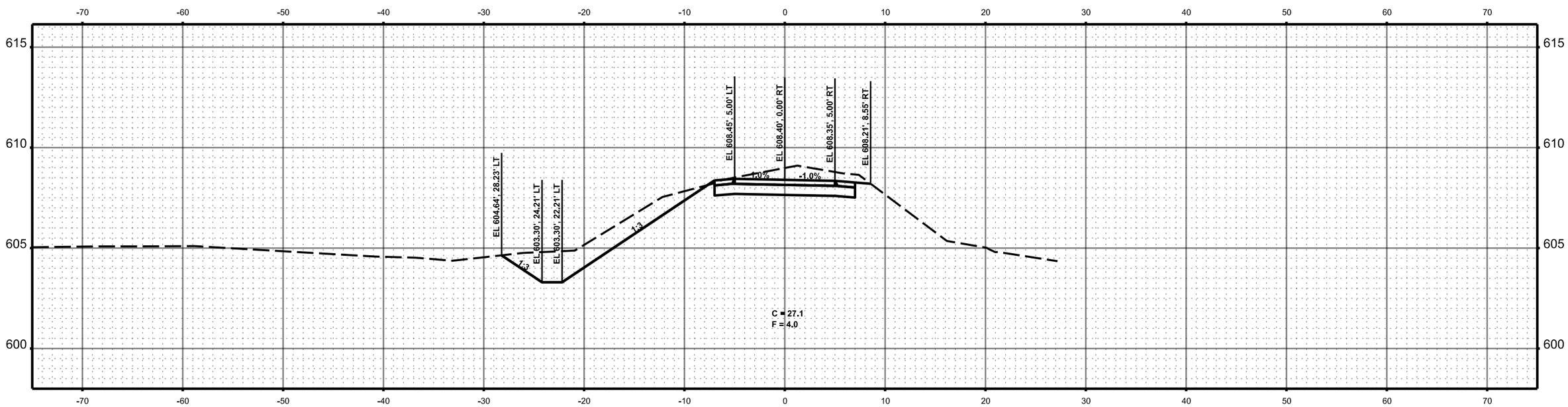

STA 1628+50.00

MODEL: Named Boundary Sheet H
FILE NAME: c:\pw_workdir\d0183083\Border - Cross Sections.dgn

BACON | FARMER | WORKMAN
ENGINEERING & TESTING, INC.

USER NAME = sskinner	DESIGNED -	REVISED -
	DRAWN -	REVISED -
PLOT SCALE = 0.16666633 ' / In.	CHECKED -	REVISED -
PLOT DATE = 9/30/2024	DATE -	REVISED -

MENARD AND SANGAMON COUNTY

SANGAMON VALLEY TRAIL
CROSS SECTIONS

SCALE: 1" = 5' | SHEET 109 OF 111 SHEETS | STA. 1628+50.00 TO STA. 1629+00.00

F.A. RTE.	SECTION	COUNTY	TOTAL SHEETS	SHEET NO.
	18-00068-00-BT	*	158	153

CONTRACT NO. 93827

ILLINOIS | FED. AID PROJECT

* SANGAMON & MENARD

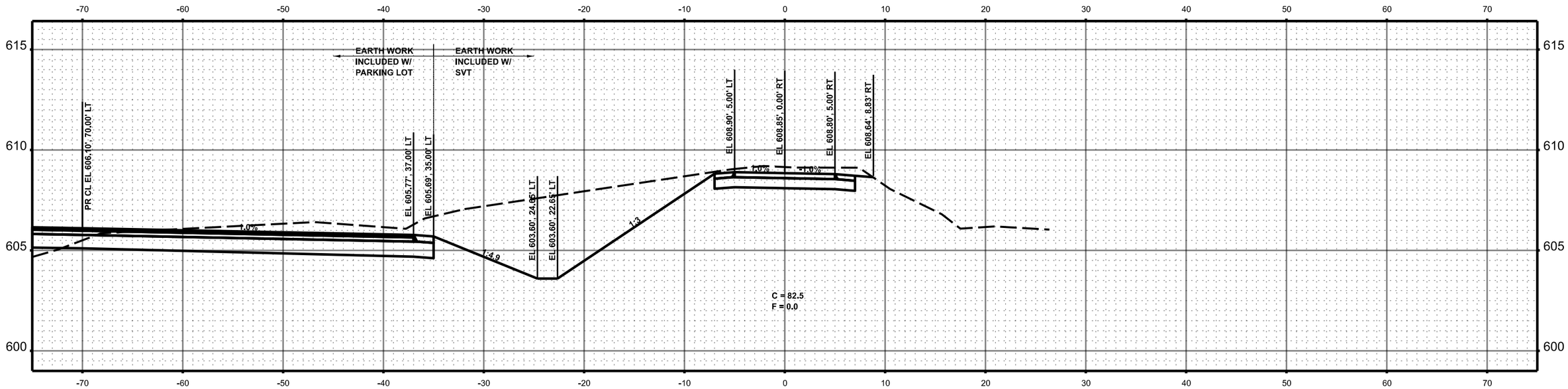

STA 1630+00.00

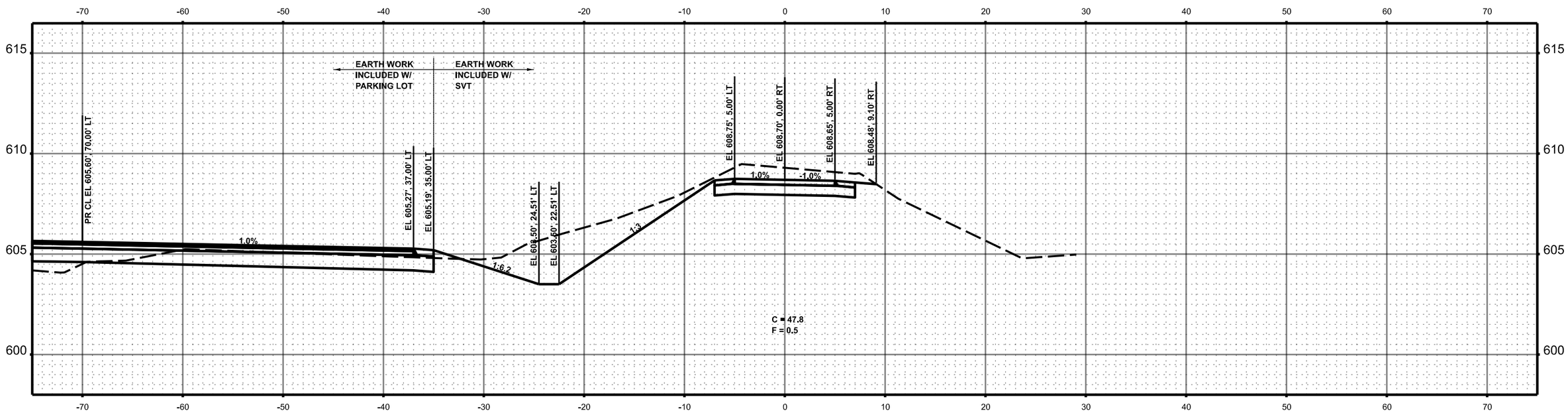

STA 1629+50.00

MODEL: Named Boundary Sheet H
FILE NAME: c:\pw_workdir\d0183083\Border - Cross Sections.dgn

BACON | FARMER | WORKMAN
ENGINEERING & TESTING, INC.

USER NAME = sskinner	DESIGNED -	REVISED -
	DRAWN -	REVISED -
PLOT SCALE = 0.16666633 ' / in.	CHECKED -	REVISED -
PLOT DATE = 9/30/2024	DATE -	REVISED -

MENARD AND SANGAMON COUNTY

SANGAMON VALLEY TRAIL
CROSS SECTIONS

SCALE: 1"=5' | SHEET 110 OF 111 SHEETS | STA. 1629+50.00 TO STA. 1630+00.00

F.A. RTE.	SECTION	COUNTY	TOTAL SHEETS	SHEET NO.
	18-00068-00-BT	*	158	154

CONTRACT NO. 93827

ILLINOIS | FED. AID PROJECT

* SANGAMON & MENARD *

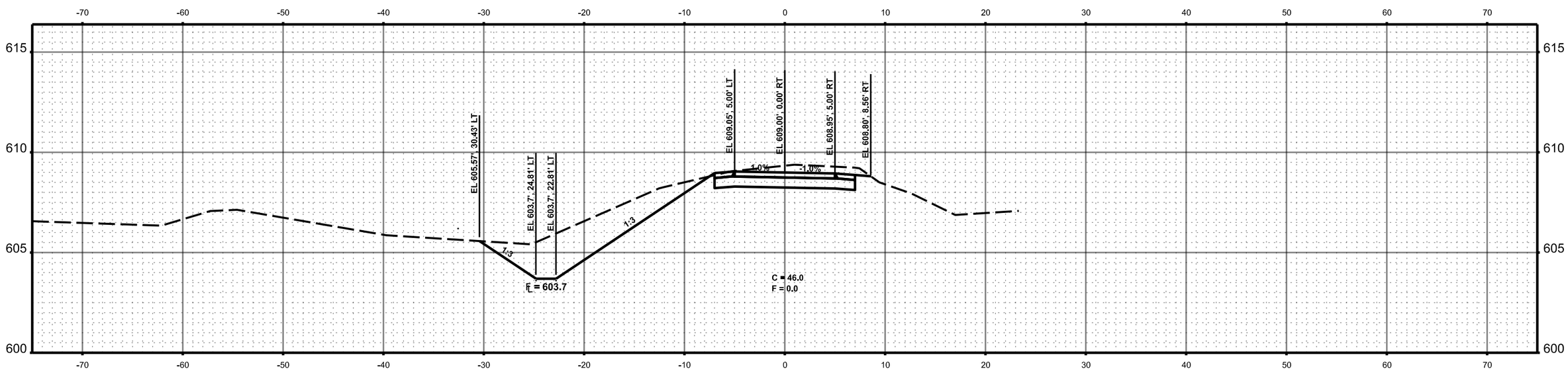

STA 1630+50.00

MODEL: Named Boundary Sheet H
FILE NAME: c:\pw_workdir\d0183083\Border - Cross Sections.dgn

BACON | FARMER | WORKMAN
ENGINEERING & TESTING, INC.

USER NAME = sskinner	DESIGNED -	REVISED -
	DRAWN -	REVISED -
PLOT SCALE = 0.16666633 ' / in.	CHECKED -	REVISED -
PLOT DATE = 9/30/2024	DATE -	REVISED -

MENARD AND SANGAMON COUNTY

SANGAMON VALLEY TRAIL
CROSS SECTIONS

SCALE: 1"=5' | SHEET 111 OF 111 SHEETS | STA. 1630+50.00 TO STA. 1630+50.00

F.A. RTE.	SECTION	COUNTY	TOTAL SHEETS	SHEET NO.
	18-00068-00-BT	*	158	155

CONTRACT NO. 93827

ILLINOIS | FED. AID PROJECT

* SANGAMON & MENARD *

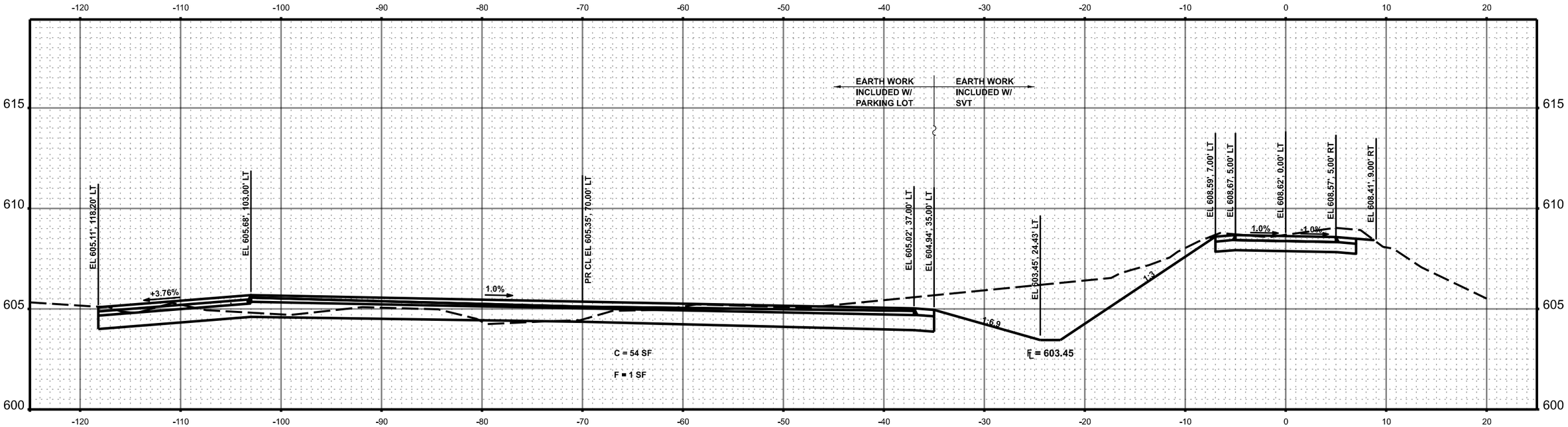

STA 1629+25.00
EDGE OF PARKING LOT
PARKING LOT STA 998+90.73

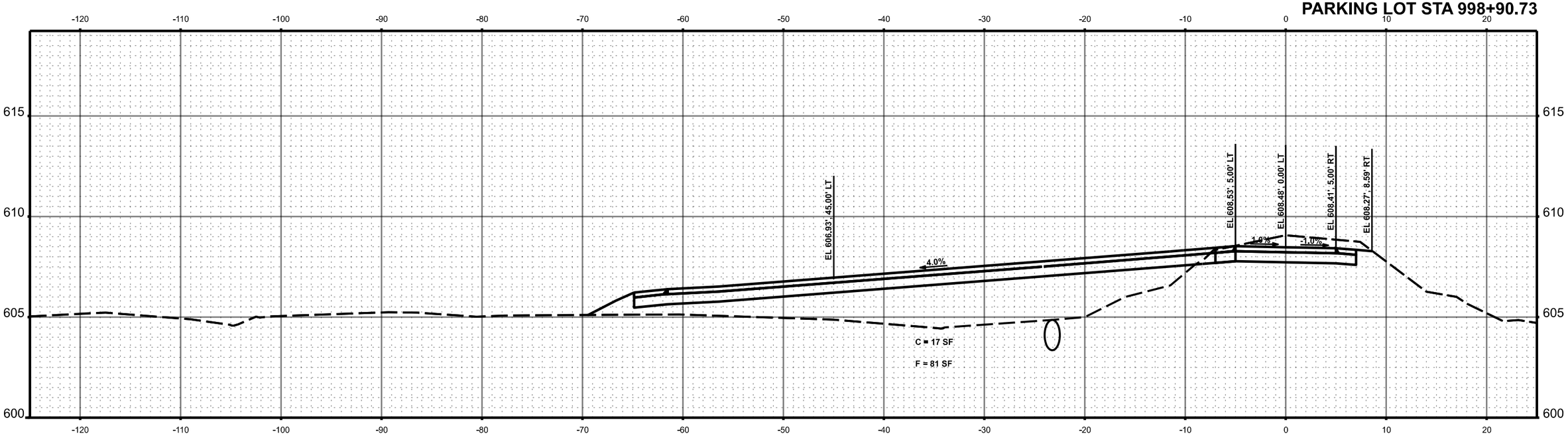

STA 1628+75.00
CENTERLINE ENTRANCE

MODEL: Named Boundary Sheet H
FILE NAME: c:\pw_workdir\d0183083\Border - Parking Lot Cross Sections.dgn

BACON | FARMER | WORKMAN ENGINEERING & TESTING, INC.

USER NAME = sskinner	DESIGNED -	REVISED -
	DRAWN -	REVISED -
PLOT SCALE = 0.16666633 ' / in.	CHECKED -	REVISED -
PLOT DATE = 9/30/2024	DATE -	REVISED -

MENARD AND SANGAMON COUNTY

SANGAMON VALLEY TRAIL
PARKING LOT CROSS SECTIONS

SCALE: 1" = 5' | SHEET 1 OF 3 SHEETS | STA. 1628+75.00 TO STA. 1629+25.00

F.A. RTE.	SECTION	COUNTY	TOTAL SHEETS	SHEET NO.
	18-00068-00-BT	*	158	156

CONTRACT NO. 93827

ILLINOIS | FED. AID PROJECT

* SANGAMON & MENARD

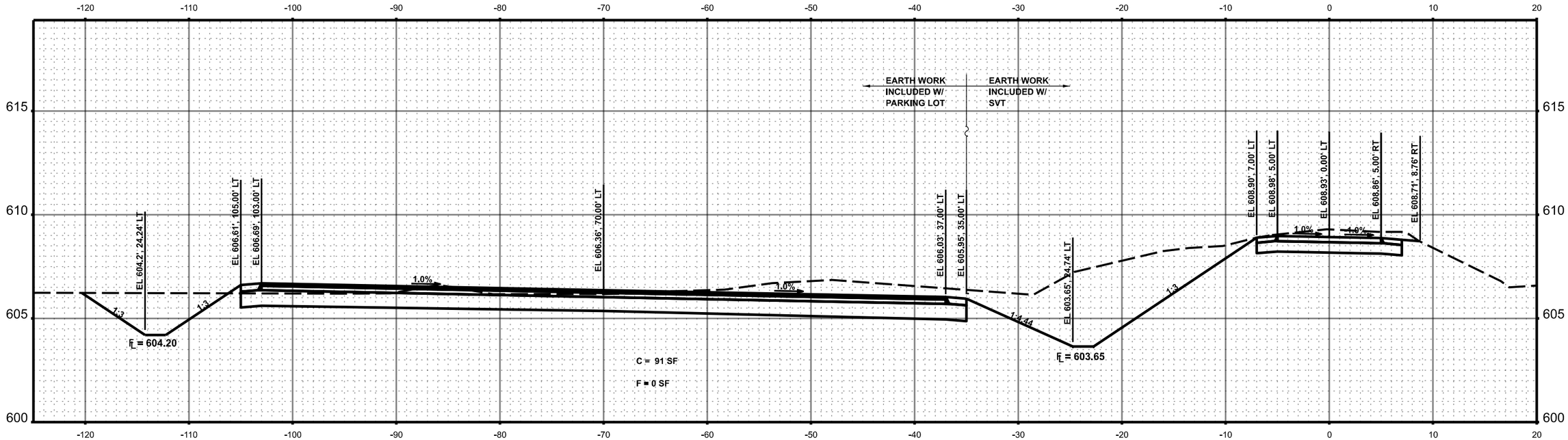

STA 1630+26.00
PARKING LOT STA 997+89.73

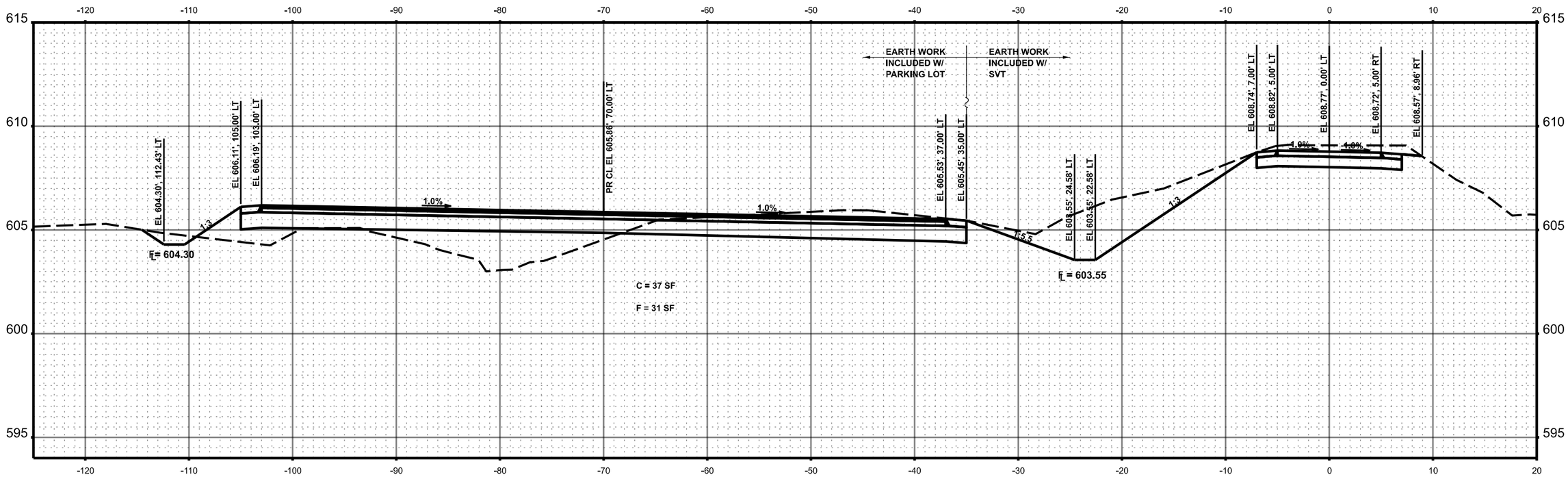

STA 1629+75.50
PARKING LOT STA 998+40.23

MODEL: Named Boundary Sheet H
FILE NAME: c:\pw_workdir\d0183083\Border - Parking Lot Cross Sections.dgn

BACON | FARMER | WORKMAN
ENGINEERING & TESTING, INC.

USER NAME = sskinner	DESIGNED -	REVISED -
	DRAWN -	REVISED -
PLOT SCALE = 0.16666633 ' / In.	CHECKED -	REVISED -
PLOT DATE = 9/30/2024	DATE -	REVISED -

MENARD AND SANGAMON COUNTY

SANGAMON VALLEY TRAIL
PARKING LOT CROSS SECTIONS

SCALE: 1" = 5' | SHEET 2 OF 3 SHEETS | STA. 1629+75.50 TO STA. 1630+26.00

F.A. RTE.	SECTION	COUNTY	TOTAL SHEETS	SHEET NO.
	18-00068-00-BT	*	158	157

CONTRACT NO. 93827

ILLINOIS FED. AID PROJECT

* SANGAMON & MENARD

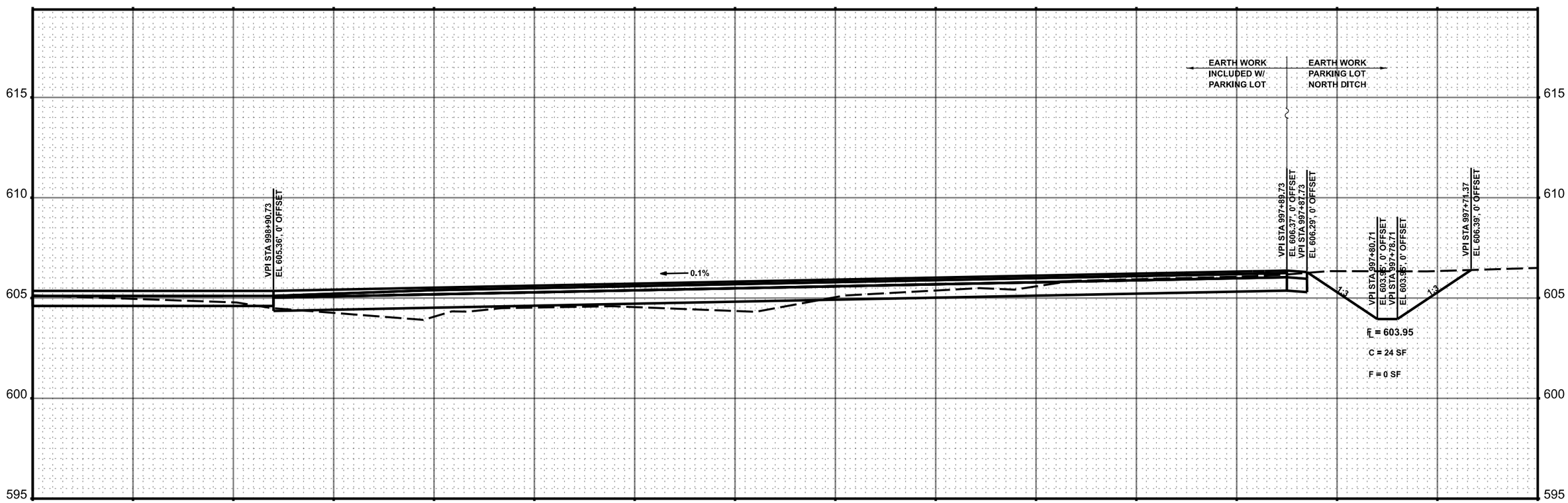

PARKING LOT NORTH DITCH DETAIL

MODEL: Named Boundary Sheet H
FILE NAME: c:\pw_workdir\d0183083\Border - Parking Lot Cross Sections.dgn

BACON | FARMER | WORKMAN
ENGINEERING & TESTING, INC.

USER NAME = sskinner	DESIGNED -	REVISED -	
	DRAWN -	REVISED -	
PLOT SCALE = 0.16666633 ' / In.	CHECKED -	REVISED -	
PLOT DATE = 9/30/2024	DATE -	REVISED -	

MENARD AND SANGAMON COUNTY

SANGAMON VALLEY TRAIL
PARKING LOT CROSS SECTIONS

SCALE: 1" = 5' | SHEET 3 OF 3 SHEETS | STA. | TO STA.

F.A. RTE.	SECTION	COUNTY	TOTAL SHEETS	SHEET NO.
	18-00068-00-BT	*	158	158

CONTRACT NO. 93827

ILLINOIS | FED. AID PROJECT

* SANGAMON & MENARD