FINAL SURVEY	SURVEYED	BY	DATE
	PLOTTED		
NOTE BOOK	TEMPLATE		
	AREAS		
NO.	AREAS CHECKED		

ORIGINAL SURVEY	SURVEYED	BY	DATE
	PLOTTED		
NOTE BOOK	TEMPLATE		
	AREAS		
NO.	AREAS CHECKED		

MODEL: I57FRANKLIN-A-D 292+16.85 [Sheet]
FILE NAME: pw:\\FPW01.hornershifrin.com:HS **D:\DOT\Documents\21061000\04\TB1984\04_DWV\V21061024S7-2ndLanePh2\CAD_Sheets\7979884-sht\sest#rankillin.dgn**

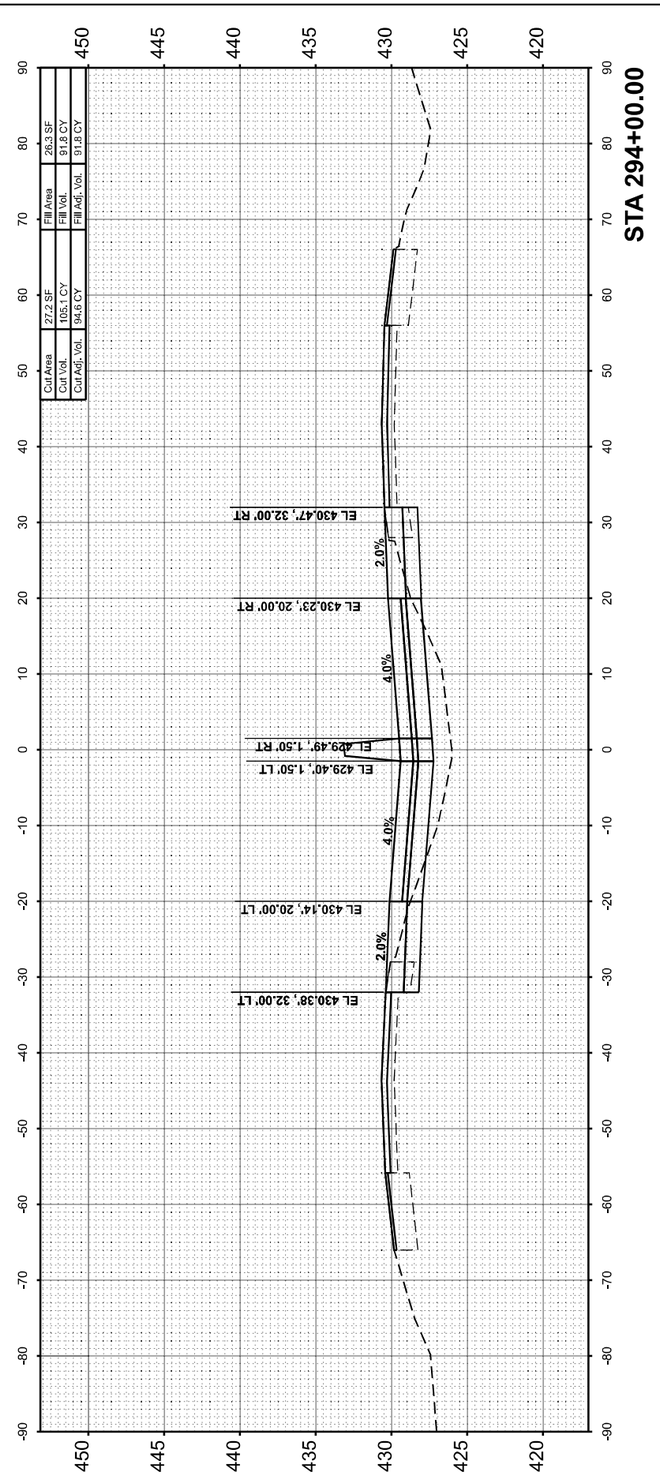

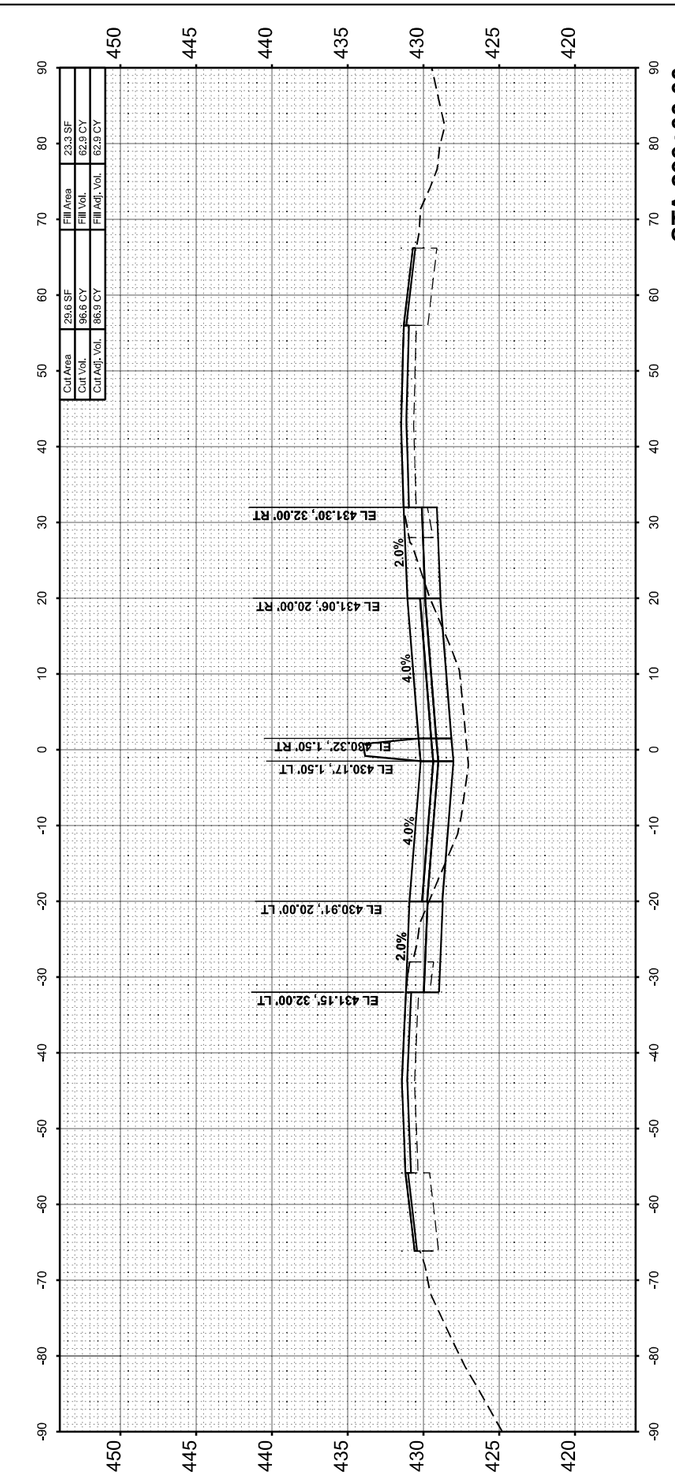

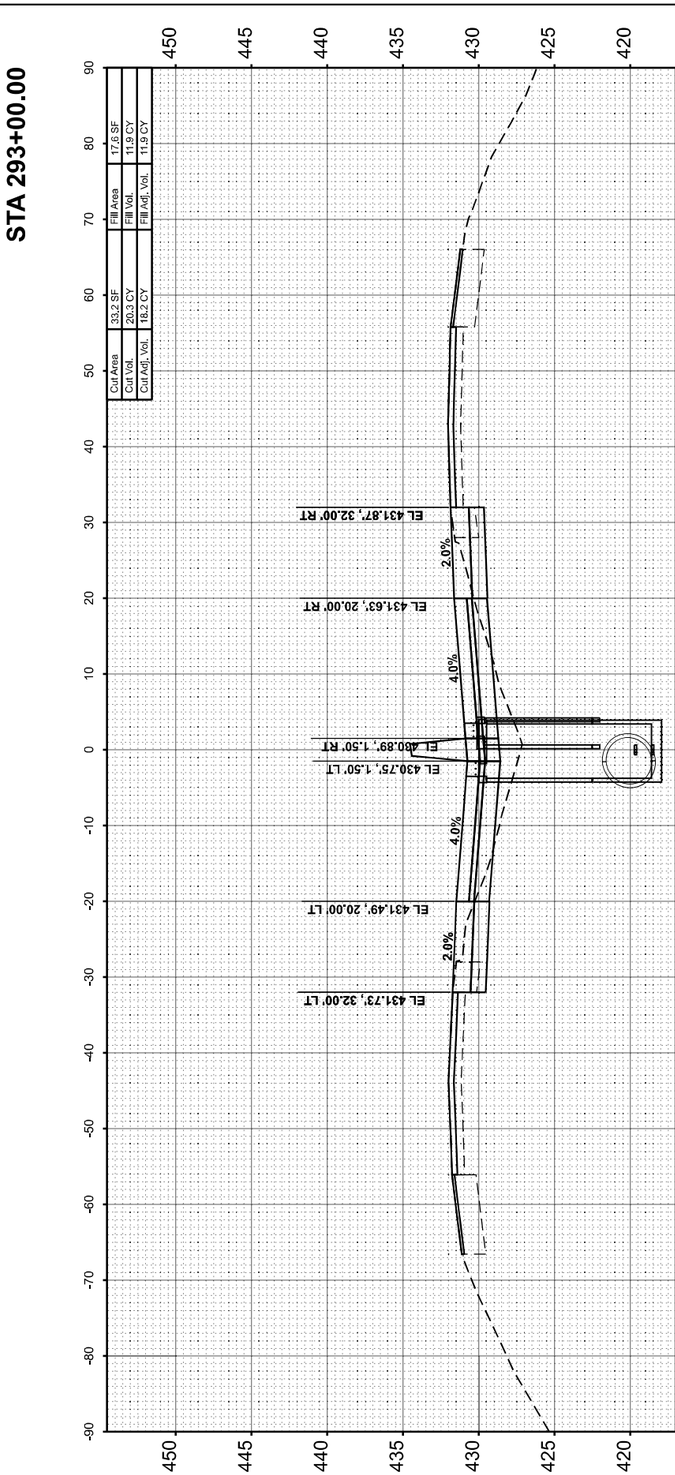

HORNER SHIFRIN
WWW. HORNERSHIFRIN .COM

USER NAME = bclimmermann	DESIGNED -	REVISED -
	DRAWN -	REVISED -
PLOT SCALE = 0.16666633 ' / In.	CHECKED -	REVISED -
PLOT DATE = 10/16/2024	DATE -	REVISED -

STATE OF ILLINOIS
DEPARTMENT OF TRANSPORTATION

CROSS SECTIONS
FRANKLIN COUNTY

SCALE:10 H : 5 V | SHEET 112 OF 121 SHEETS | STA. | TO STA.

F.A. I RTE.	SECTION	COUNTY	TOTAL SHEETS	SHEET NO.
57	(28-2)B-2; (28-1)B-2	*	598	501
		CONTRACT NO. 78884		
	ILLINOIS	FED. AID PROJECT		

* FRANKLIN/JEFFERSON

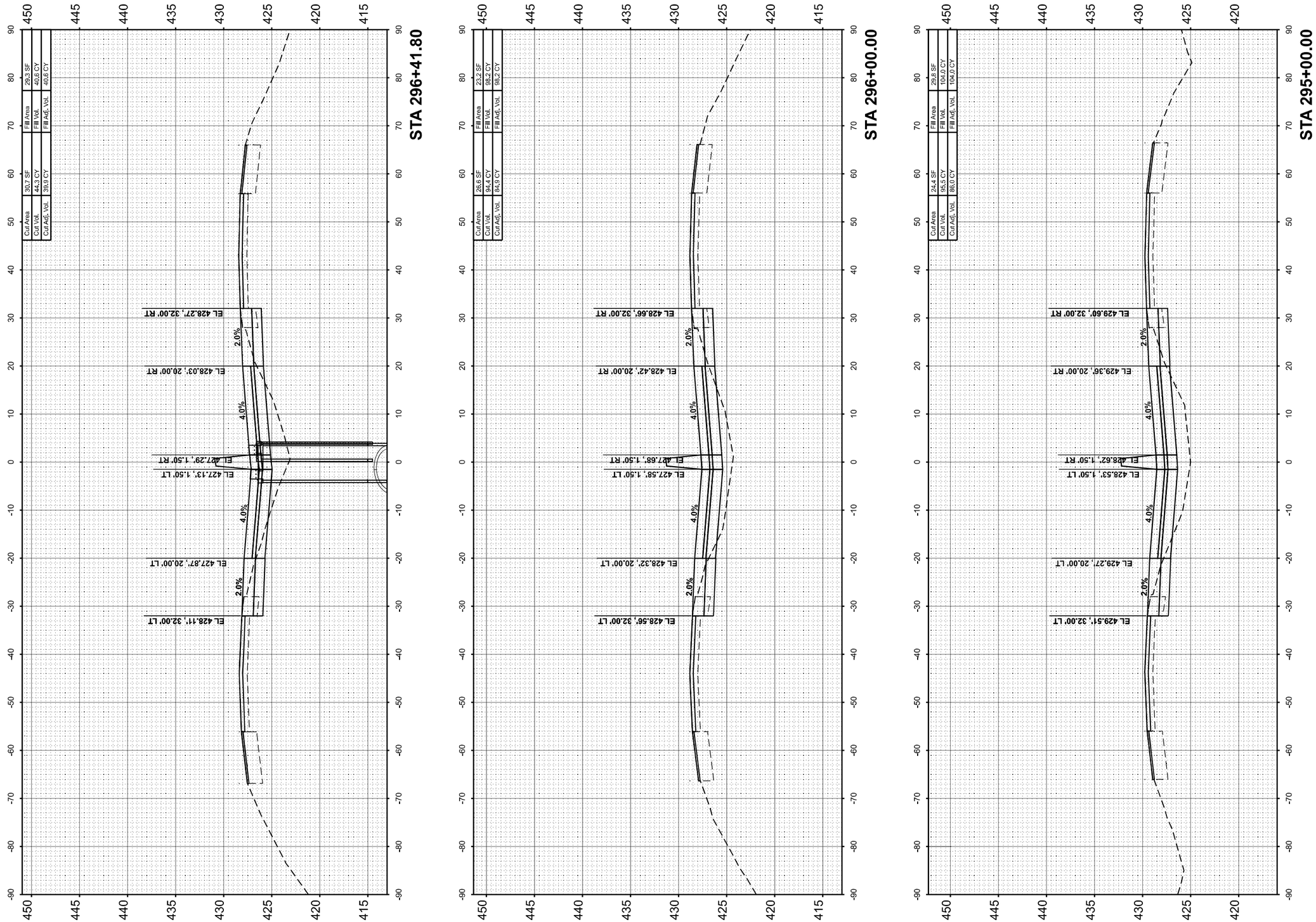

FINAL SURVEY		BY	DATE
NOTE BOOK	SURVEYED		
	PLOTTED		
	TEMPLATE		
	AREAS		
NO.	AREAS CHECKED		

ORIGINAL SURVEY		BY	DATE
NOTE BOOK	SURVEYED		
	PLOTTED		
	TEMPLATE		
	AREAS		
NO.	AREAS CHECKED		

MODEL: I57FRANKLINA - D 295+00.00 [Sheet]
FILE NAME: pw://PW01.hornershifrin.com:HS IDOT/Documents/210610000-PTB198-034_D9VV/21061024-57-3rdLanePh2/CAD_Sheets/D978884-sht-xssht-franklin.dgn

HORNER SHIFRIN
WWW.HORNERSHIFRIN.COM

USER NAME = bctimmermann	DESIGNED -	REVISED -	
	DRAWN -	REVISED -	
PLOT SCALE = 0.16666633 ' / in.	CHECKED -	REVISED -	
PLOT DATE = 10/16/2024	DATE -	REVISED -	

STATE OF ILLINOIS
DEPARTMENT OF TRANSPORTATION

CROSS SECTIONS
FRANKLIN COUNTY

SCALE:10 H : 5 V | SHEET 113 OF 121 SHEETS | STA. | TO STA.

F.A.I RTE.	SECTION	COUNTY	TOTAL SHEETS	SHEET NO.
57	(28-2)B-2; (28-1)B-2	*	598	502

CONTRACT NO. 78884

ILLINOIS | FED. AID PROJECT

* FRANKLIN/JEFFERSON

FINAL SURVEY		BY	DATE
	SURVEYED		
	PLOTTED		
NOTE BOOK	TEMPLATE		
	AREAS		
NO.	AREAS CHECKED		

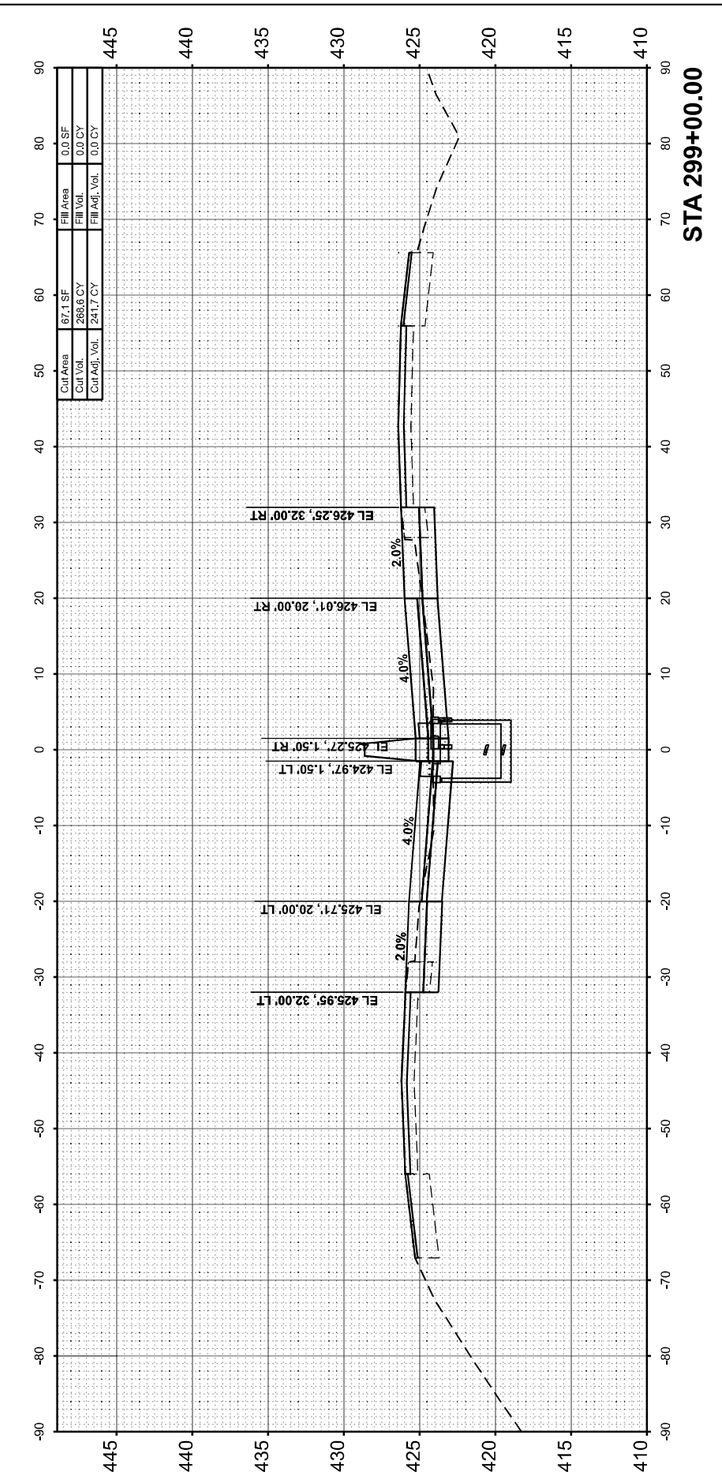

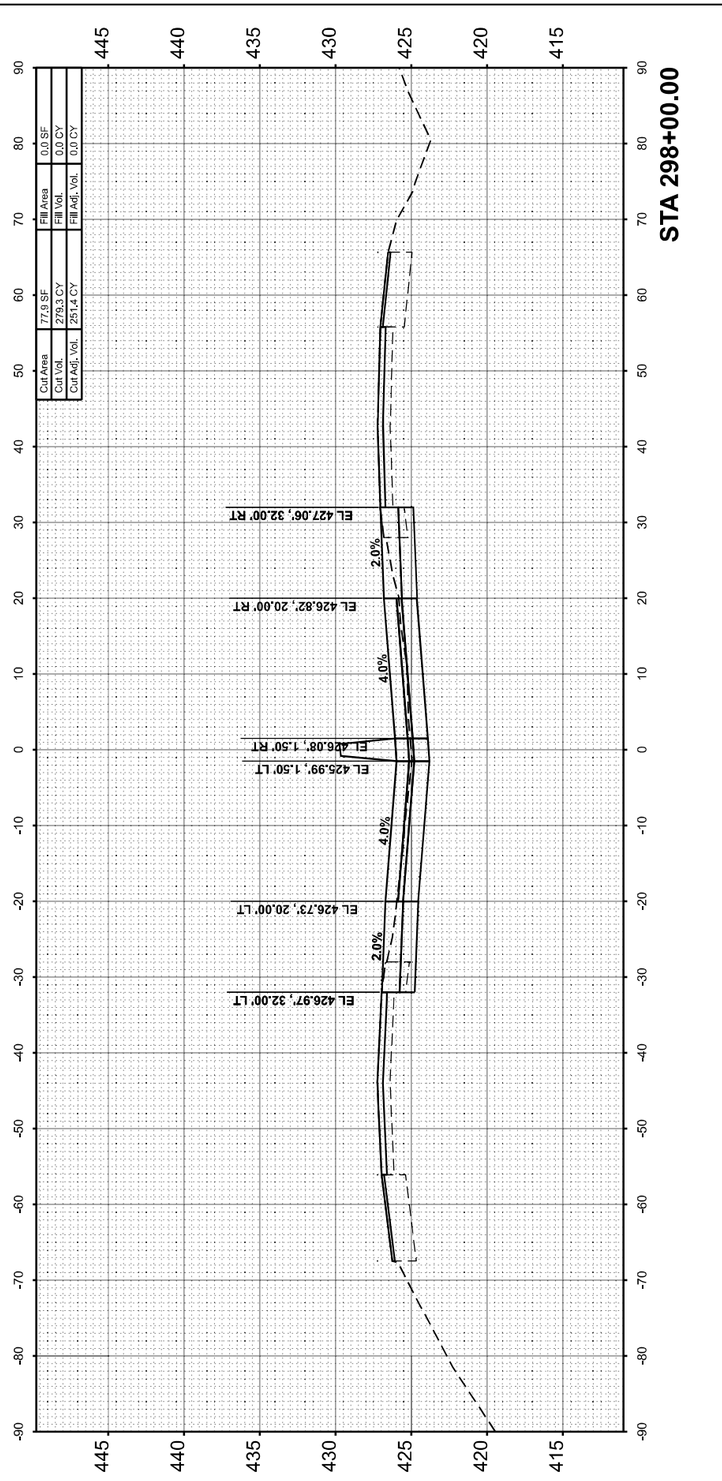

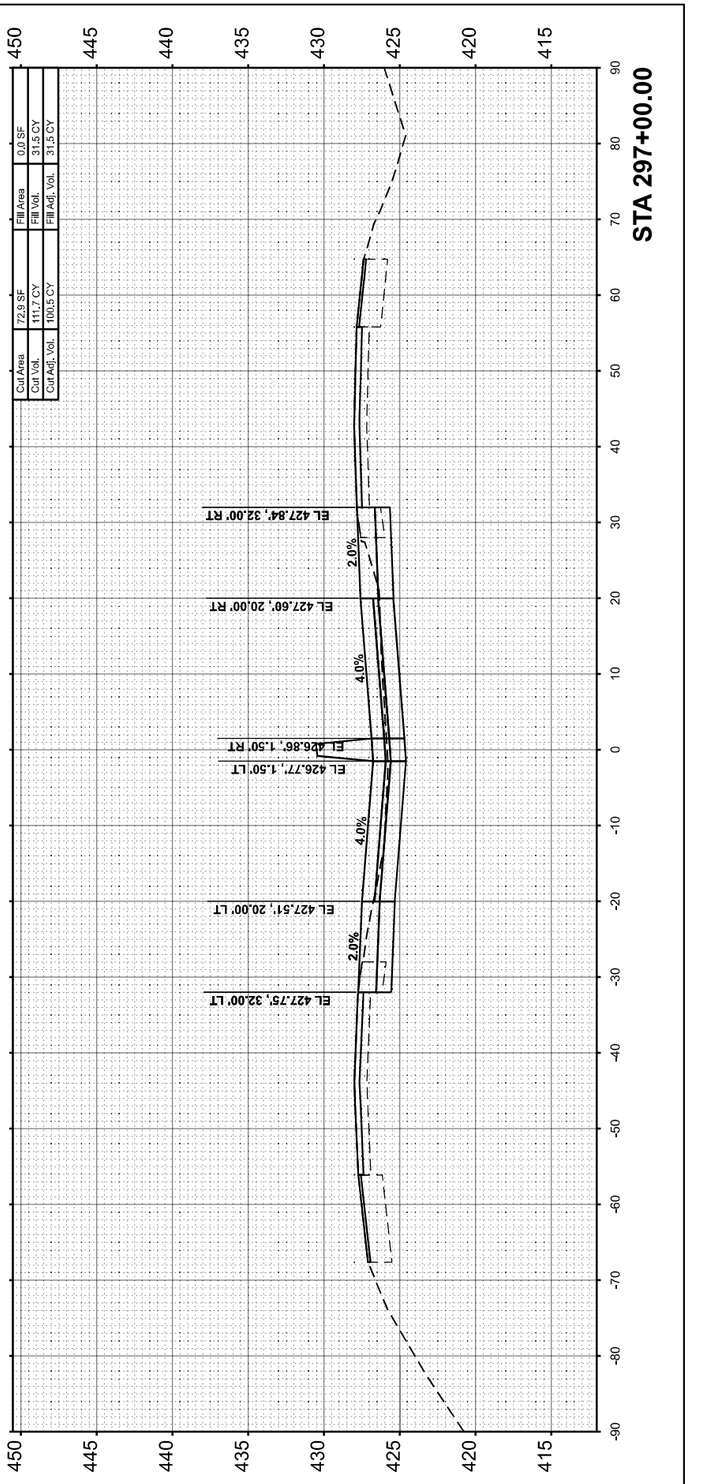

ORIGINAL SURVEY		BY	DATE
	SURVEYED		
	PLOTTED		
NOTE BOOK	TEMPLATE		
	AREAS		
NO.	AREAS CHECKED		

MODEL: I57FRANKLIN-A~D 297+00.00 [Sheet]
FILE NAME: pw://PW01.hornershifrin.com:IS EDOT//Documents/21061000\PTB194\034_D9\VV21091024\57-2ard_anePh2\CAD_Sheets\D979884-e(llevcsts>franklin.dgn

HORNER SHIFRIN WWW.HORNERSHIFRIN.COM				
USER NAME = bclimmermann	DESIGNED -	REVISED -	**STATE OF ILLINOIS**	CROSS SECTIONS
	DRAWN -	REVISED -	**DEPARTMENT OF TRANSPORTATION**	FRANKLIN COUNTY
PLOT SCALE = 0.16666633 ' / In.	CHECKED -	REVISED -		SCALE:10 H : 5 V | SHEET 114 OF 121 SHEETS | STA. | TO STA.
PLOT DATE = 10/16/2024	DATE -	REVISED -		

F.A. RTE.	SECTION	COUNTY	TOTAL SHEETS	SHEET NO.
57	(28-2)B-2; (28-1)B-2	*	598	503
		CONTRACT NO. 78884		
	ILLINOIS	FED. AID PROJECT		

* FRANKLIN/JEFFERSON

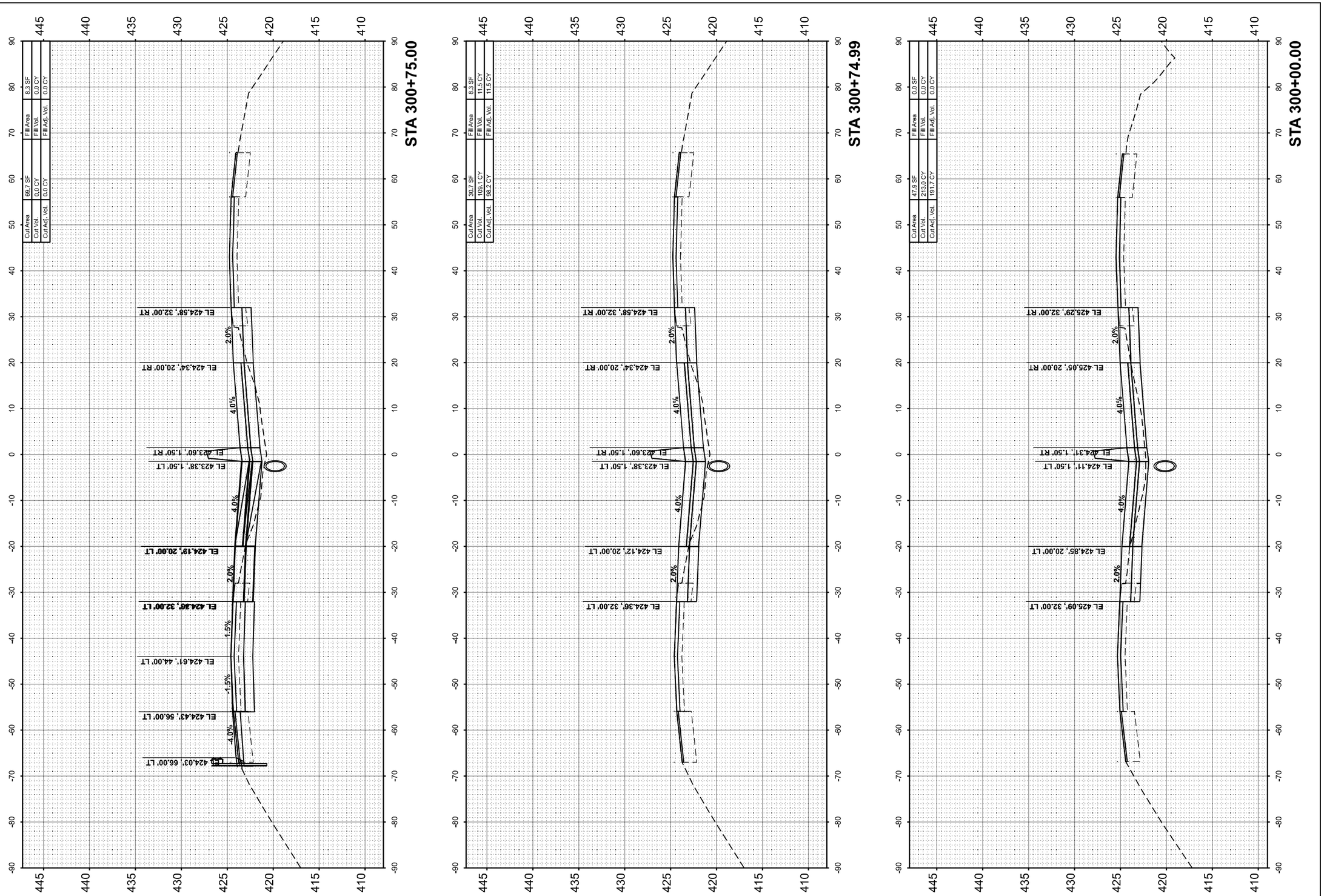

FINAL SURVEY		BY	DATE
	SURVEYED		
	PLOTTED		
NOTE BOOK	TEMPLATE		
	AREAS		
NO.	AREAS CHECKED		

ORIGINAL SURVEY		BY	DATE
	SURVEYED		
	PLOTTED		
NOTE BOOK	TEMPLATE		
	AREAS		
NO.	AREAS CHECKED		

MODEL: I:\FRANKLIN\A - D 300+00.00 [Sheet]
FILE NAME: pw:\\PW01-homersh\Documents\2106100004*FTB198434_D\WV21108102-457-3rd_anePh2\CAD_Sheets\D979884-e-dil-estr-rarail8.dgn

HORNER SHIFRIN
WWW.HORNERSHIFRIN.COM

USER NAME = bdimmermann	DESIGNED -	REVISED -	
	DRAWN -	REVISED -	
PLOT SCALE = 0.16886633 ' / In.	CHECKED -	REVISED -	
PLOT DATE = 10/16/2024	DATE -	REVISED -	

STATE OF ILLINOIS
DEPARTMENT OF TRANSPORTATION

CROSS SECTIONS
FRANKLIN COUNTY

SCALE:10 H : 5 V | SHEET 115 OF 121 SHEETS | STA. | TO STA.

F.A. I RTE.	SECTION	COUNTY	TOTAL SHEETS	SHEET NO.
57	(28-2)B-2; (28-1)B-2	*	598	504
		CONTRACT NO. 78884		
		ILLINOIS	FED. AID PROJECT	

* FRANKLIN/JEFFERSON

FINAL SURVEY	BY	DATE
SURVEYED		
PLOTTED		
TEMPLATE		
AREAS		
NOTE BOOK		
NO.	AREAS CHECKED	

ORIGINAL SURVEY	BY	DATE
SURVEYED		
PLOTTED		
TEMPLATE		
AREAS		
NOTE BOOK		
NO.	AREAS CHECKED	

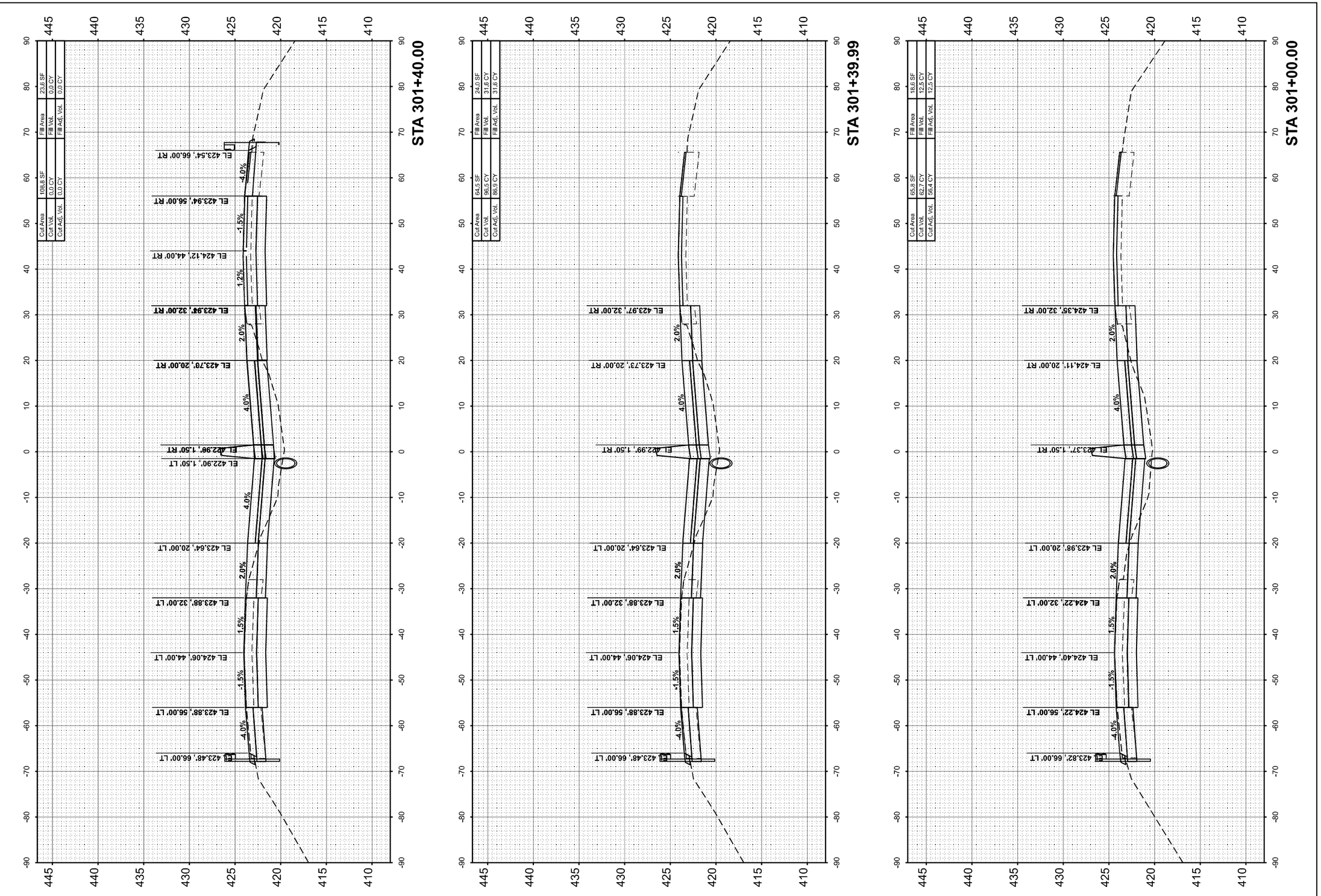

MODEL: IS7FRANKLIN-A-D 301+00.00 (Sheet)
FILE NAME: pw:\\PW01:Jhorner@hfrlk.com:IS $DOT/Documents/21061000*PTB198\034_D9\V\V21061024574\3dLandPln\2\CAD_Sheets\D979884=dln=ss8b4rankBlu.dgn

HORNER SHIFRIN WWW. HORNERSHIFRIN .COM	USER NAME = bclimmermann	DESIGNED -	REVISED -
		DRAWN -	REVISED -
	PLOT SCALE = 0.16666633 ' / In.	CHECKED -	REVISED -
	PLOT DATE = 10/18/2024	DATE -	REVISED -

STATE OF ILLINOIS
DEPARTMENT OF TRANSPORTATION

CROSS SECTIONS
FRANKLIN COUNTY

SCALE:10 H : 5 V | SHEET 116 OF 121 SHEETS | STA. | TO STA.

F.A.I RTE.	SECTION	COUNTY	TOTAL SHEETS	SHEET NO.
57	(28-2)B-2; (28-1)B-2	*	598	505
		CONTRACT NO. 78884		
	ILLINOIS	FED. AID PROJECT		

* FRANKLIN/JEFFERSON

FINAL SURVEY		BY	DATE
	SURVEYED		
	PLOTTED		
NOTE BOOK	TEMPLATE		
	AREAS		
NO.	AREAS CHECKED		

ORIGINAL SURVEY		BY	DATE
	SURVEYED		
	PLOTTED		
NOTE BOOK	TEMPLATE		
	AREAS		
NO.	AREAS CHECKED		

MODEL: I57FRANKLIN4-D 301+80.00 [Sheet]
FILE NAME: pw:\\PW01.hornershifrin.com:HS $\DOT\Documents\2106100004\PTB196434_D9\V\V2106100245\7-2ndLanePh2\CAD_Sheets\7979884-sht\sect3\frankfilp.dgn

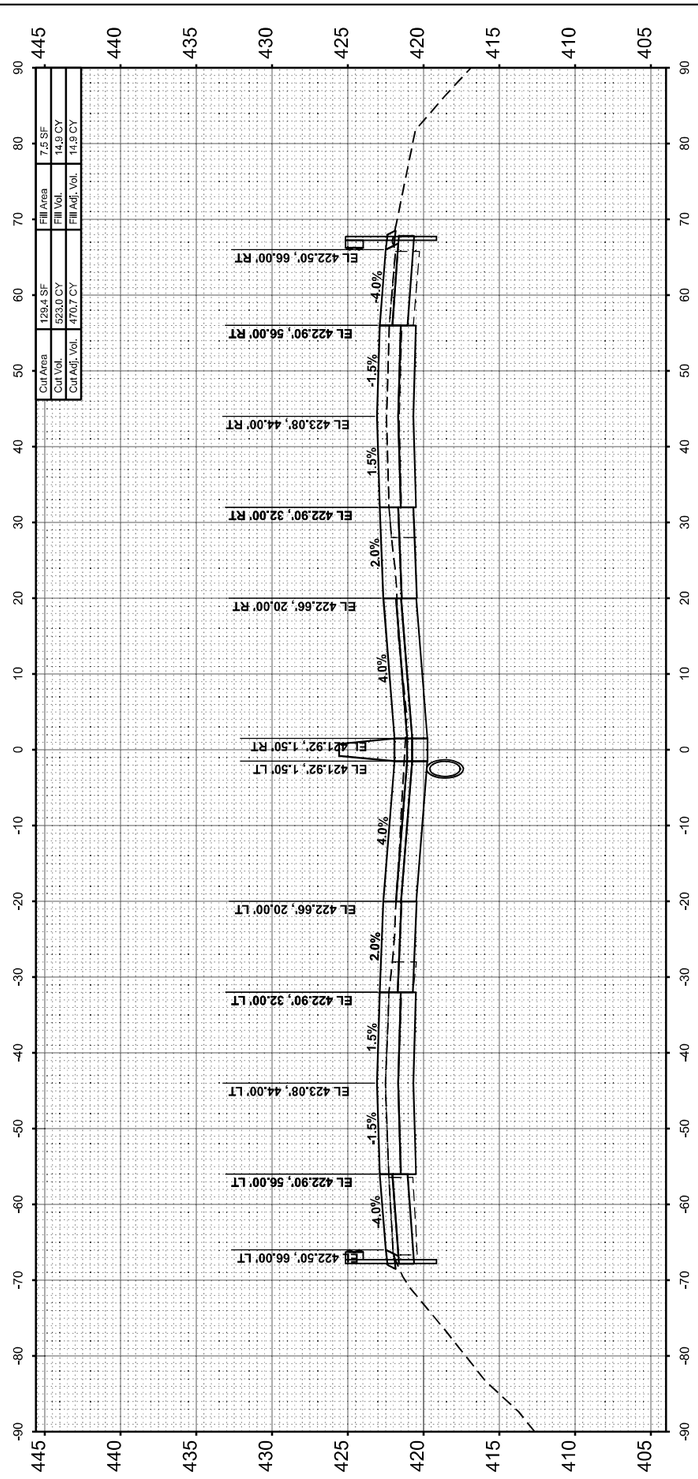

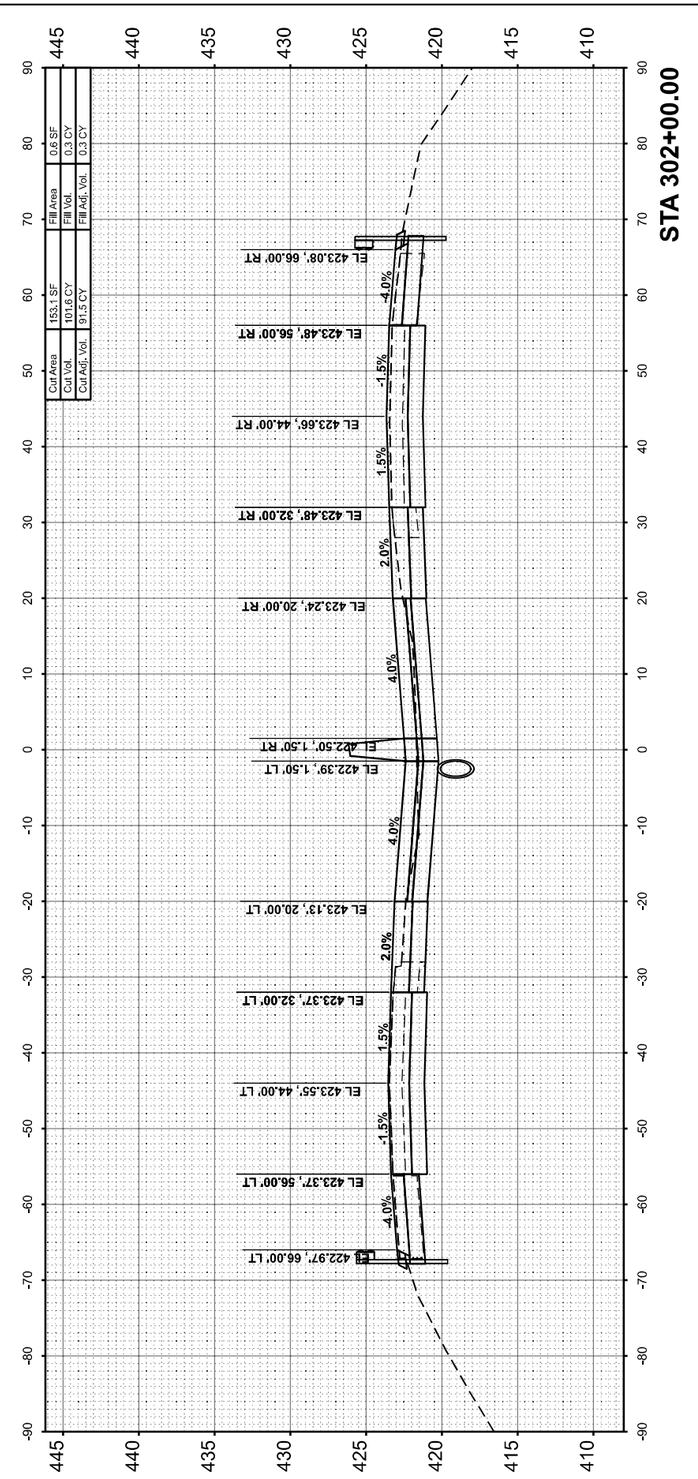

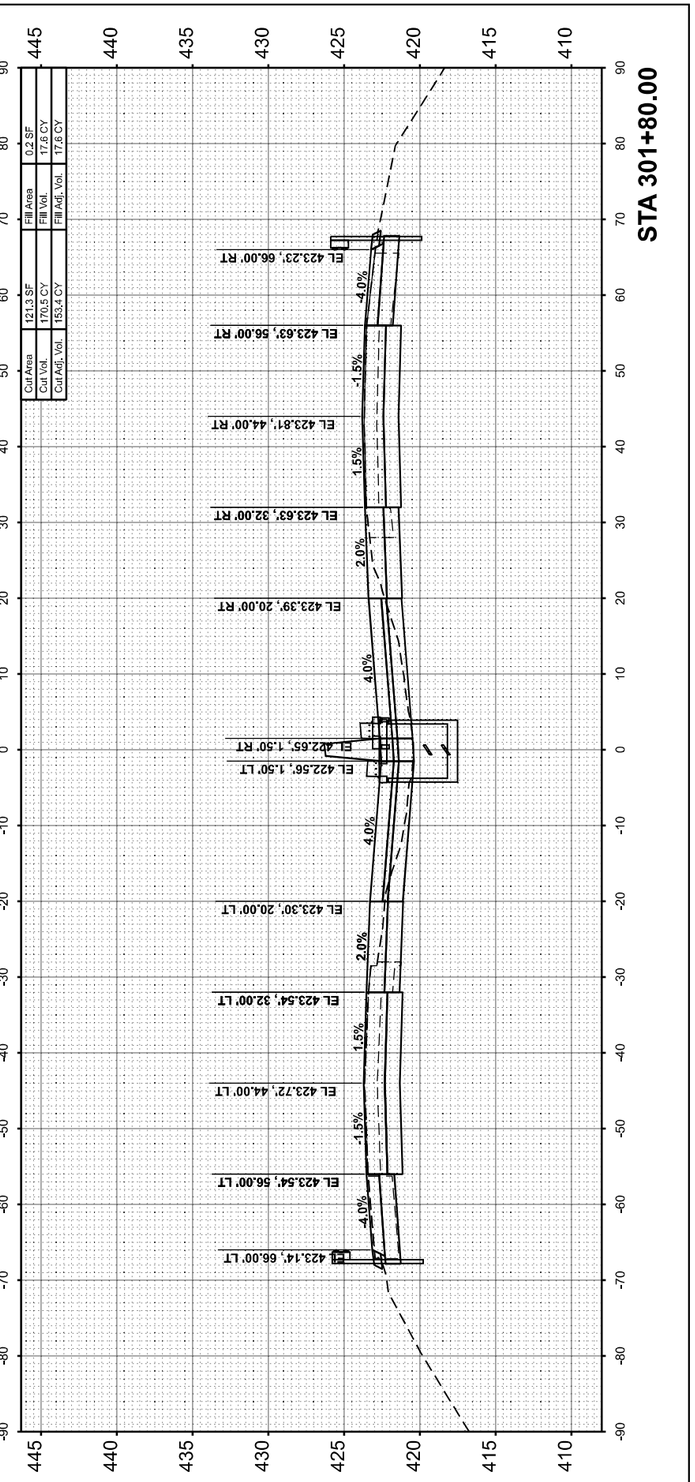

HORNER SHIFRIN
WWW. HORNERSHIFRIN .COM

USER NAME = bclimmermann	DESIGNED -	REVISED -	
	DRAWN -	REVISED -	
PLOT SCALE = 0.16666633 ' / In.	CHECKED -	REVISED -	
PLOT DATE = 10/16/2024	DATE -	REVISED -	

STATE OF ILLINOIS
DEPARTMENT OF TRANSPORTATION

CROSS SECTIONS
FRANKLIN COUNTY

SCALE:10 H : 5 V | SHEET 117 OF 121 SHEETS | STA. | TO STA.

F.A. I RTE.	SECTION	COUNTY	TOTAL SHEETS	SHEET NO.
57	(28-2)B-2; (28-1)B-2	*	598	506
		CONTRACT NO. 78884		
	ILLINOIS	FED. AID PROJECT		

* FRANKLIN/JEFFERSON

FINAL SURVEY	SURVEYED	BY	DATE
	PLOTTED		
NOTE BOOK	TEMPLATE		
	AREAS		
NO.	AREAS CHECKED		

ORIGINAL SURVEY	SURVEYED	BY	DATE
	PLOTTED		
NOTE BOOK	TEMPLATE		
	AREAS		
NO.	AREAS CHECKED		

MODEL: I57FRANKLIN-A-D 303+25.00 (Sheet)
FILE NAME: pw:\\PW01.hornershifrin.com:IS IDOT\Documents\21081000\PT81194\D34_D9\V\Z1081102457\dctLarrePh2\CAD_Sheets\D978884\dtl\xsslt\xcrawlllu.dgn

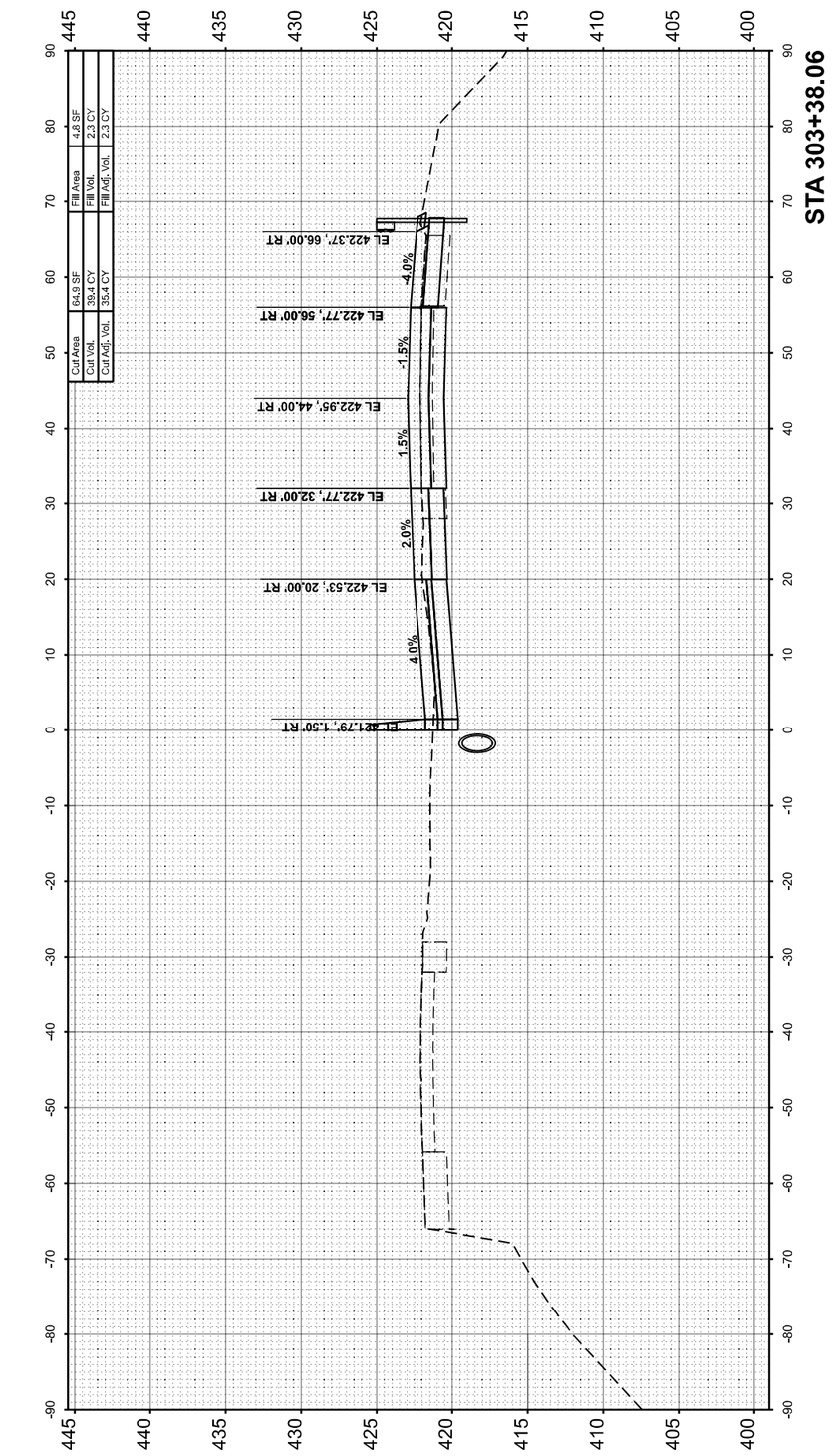

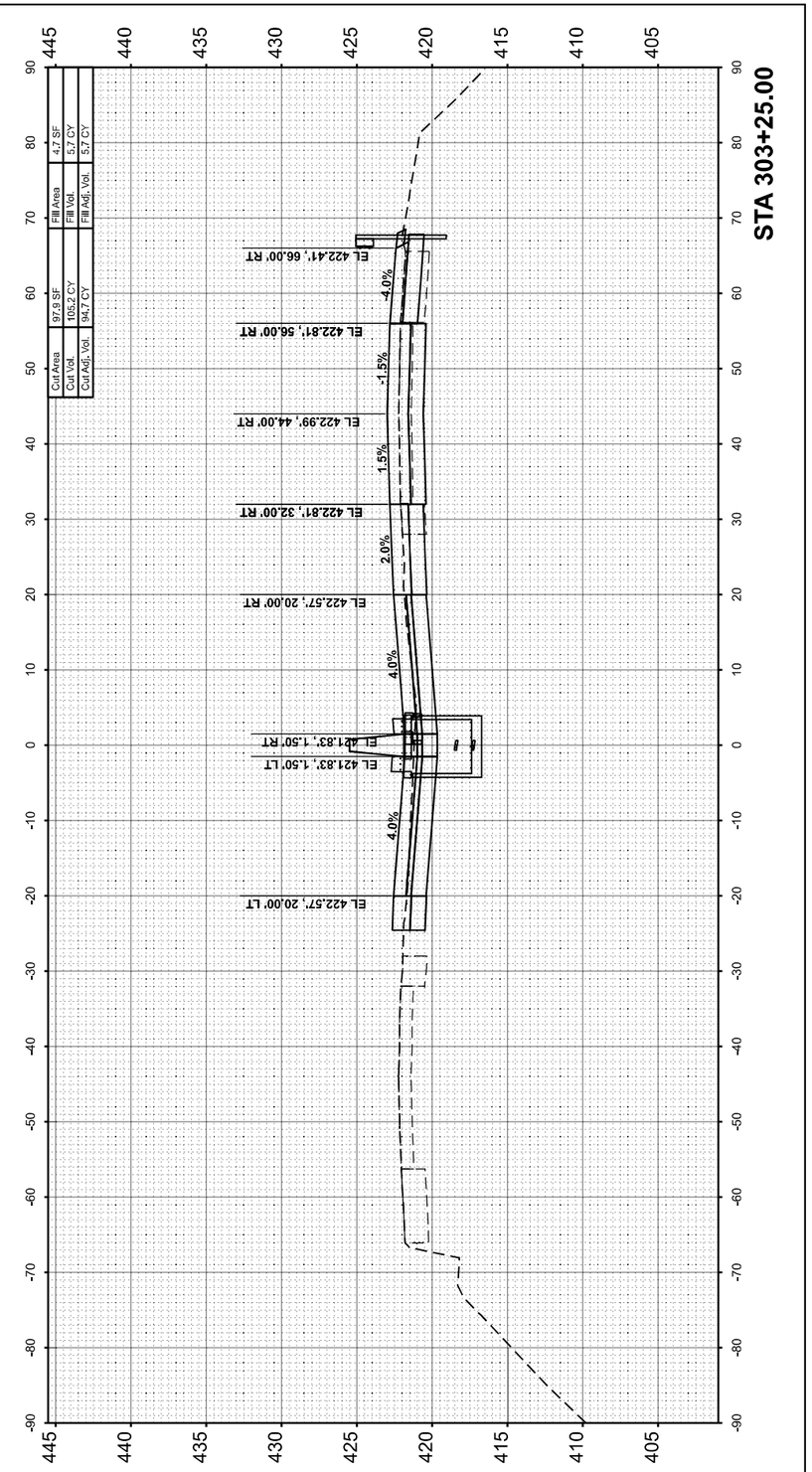

HORNER SHIFRIN
WWW. HORNERSHIFRIN .COM

USER NAME = bclimmermann	DESIGNED -	REVISED -	
	DRAWN -	REVISED -	
PLOT SCALE = 0.16666633 ' / In.	CHECKED -	REVISED -	
PLOT DATE = 10/16/2024	DATE -	REVISED -	

STATE OF ILLINOIS
DEPARTMENT OF TRANSPORTATION

CROSS SECTIONS
FRANKLIN COUNTY

SCALE:10 H : 5 V | SHEET 118 OF 121 SHEETS | STA. | TO STA.

F.A. I RTE.	SECTION	COUNTY	TOTAL SHEETS	SHEET NO.
57	(28-2)B-2; (28-1)B-2	*	598	507
		CONTRACT NO. 78884		
	ILLINOIS	FED. AID PROJECT		

* FRANKLIN/JEFFERSON

FINAL SURVEY		BY	DATE
	SURVEYED		
	PLOTTED		
NOTE BOOK	TEMPLATE		
	AREAS		
NO.	AREAS CHECKED		

ORIGINAL SURVEY		BY	DATE
	SURVEYED		
	PLOTTED		
NOTE BOOK	TEMPLATE		
	AREAS		
NO.	AREAS CHECKED		

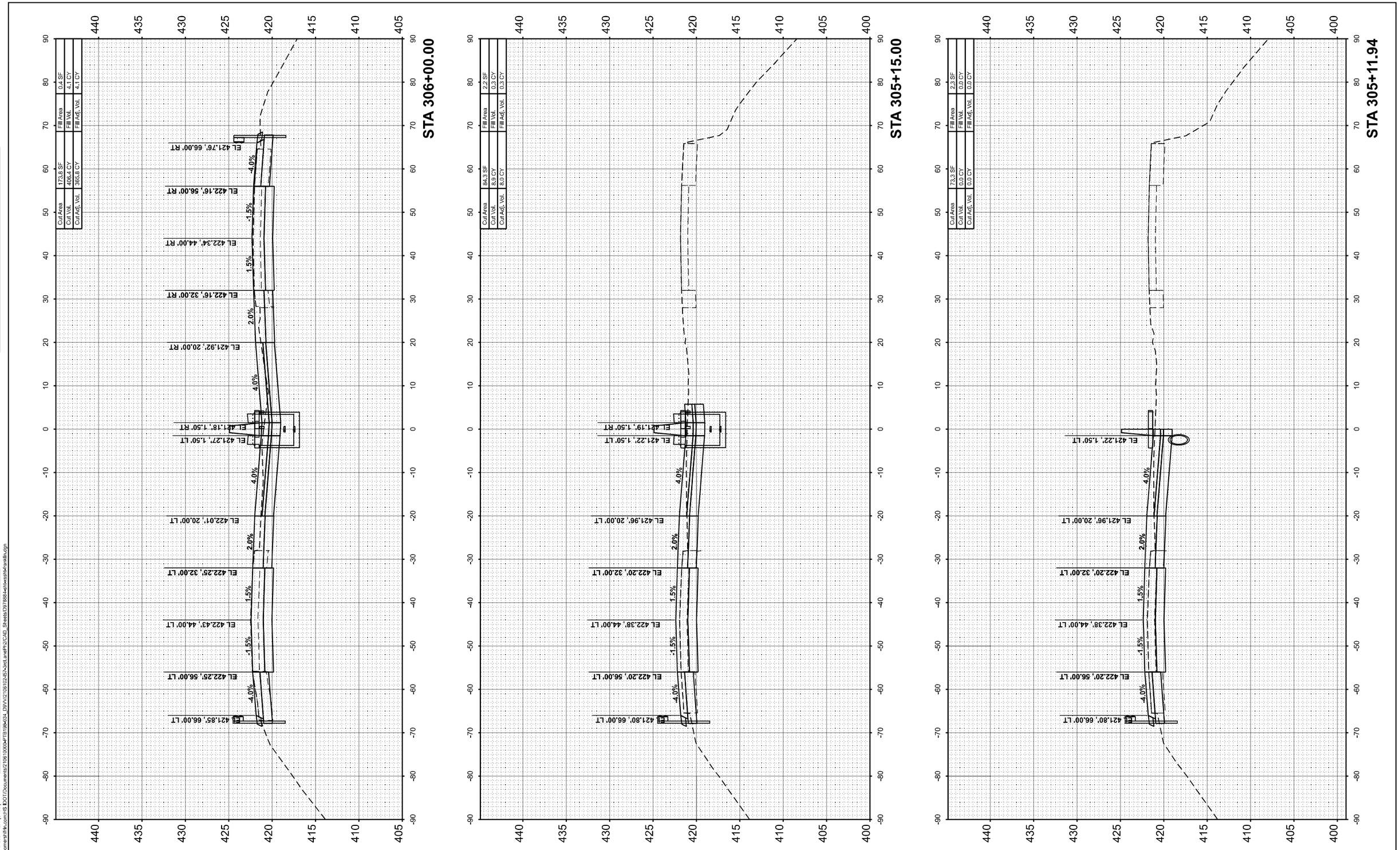

MODEL: I57FRANKLIN-A-D 305+11.94 [Sheet]
FILE NAME: p:\c\PW01\homersh\fw-com\IS 80OT\Documents\21081000\PT81194\034_DSIVV\Z1081024572\CadLaneP\z\CAD_Sheets\D979884=ellwes\sht\Franklin.dgn

HORNER SHIFRIN
WWW. HORNERSHIFRIN .COM

USER NAME = bclimmermann	DESIGNED -	REVISED -	
	DRAWN -	REVISED -	
PLOT SCALE = 0.16666633 ' / In.	CHECKED -	REVISED -	
PLOT DATE = 10/16/2024	DATE -	REVISED -	

STATE OF ILLINOIS
DEPARTMENT OF TRANSPORTATION

CROSS SECTIONS
FRANKLIN COUNTY

SCALE:10 H : 5 V | SHEET 119 OF 121 SHEETS | STA. | TO STA.

F.A. I RTE.	SECTION	COUNTY	TOTAL SHEETS	SHEET NO.
57	(28-2)B-2; (28-1)B-2	*	598	508
		CONTRACT NO. 78884		
	ILLINOIS	FED. AID PROJECT		

* FRANKLIN/JEFFERSON

FINAL SURVEY		BY	DATE
	SURVEYED		
	PLOTTED		
NOTE BOOK	TEMPLATE		
	AREAS		
NO.	AREAS CHECKED		

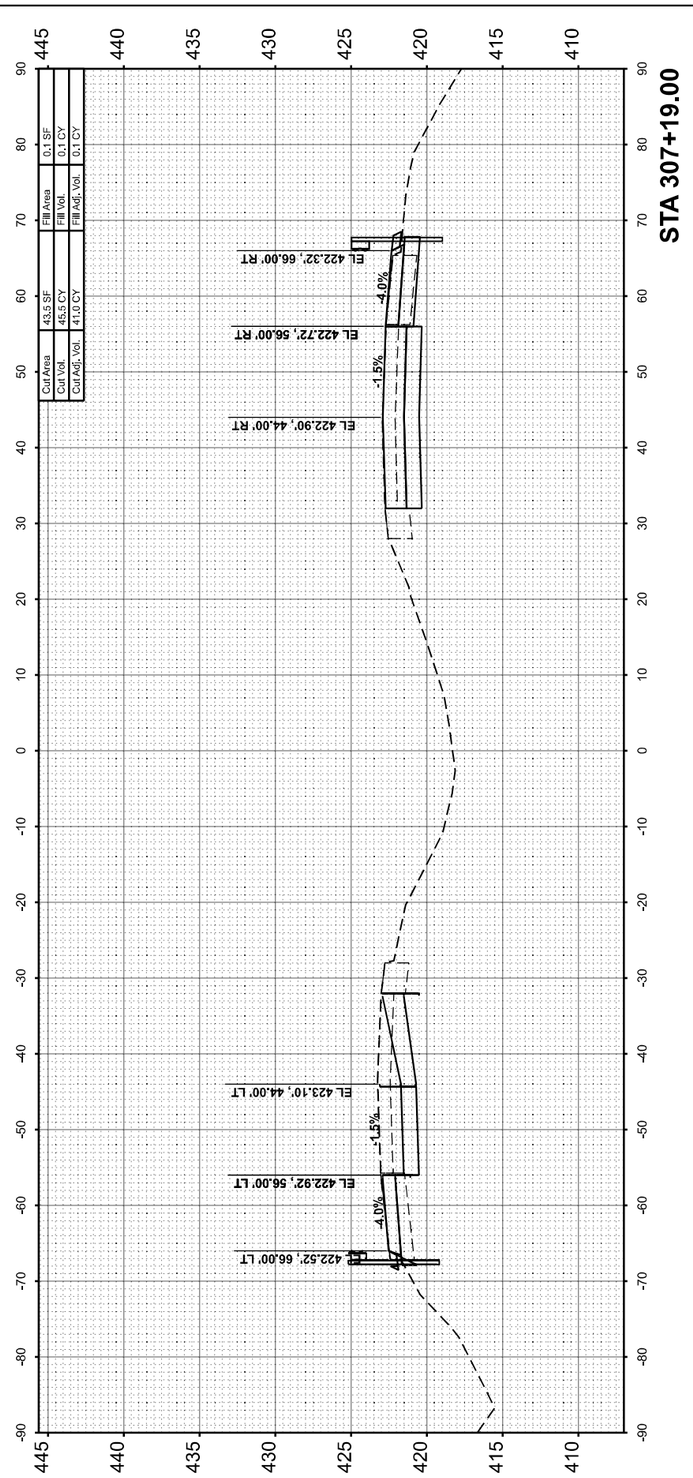

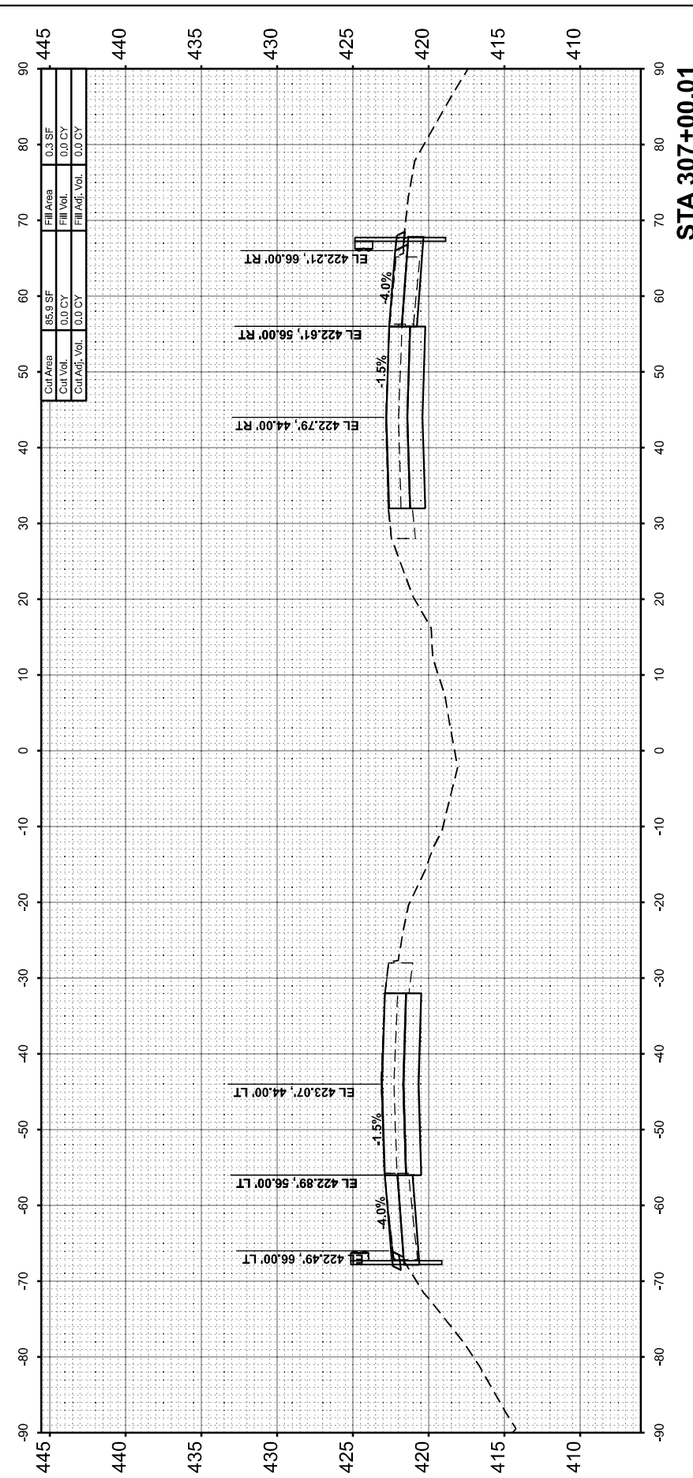

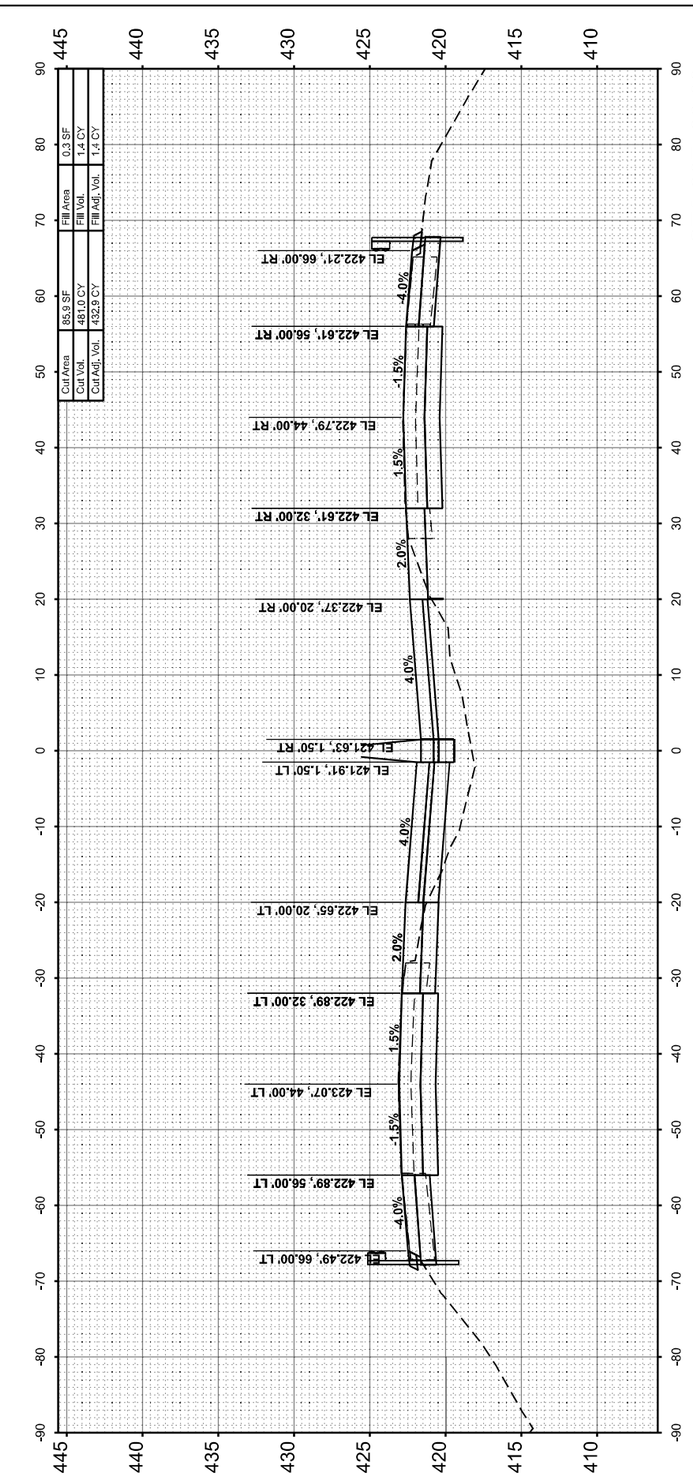

ORIGINAL SURVEY		BY	DATE
	SURVEYED		
	PLOTTED		
NOTE BOOK	TEMPLATE		
	AREAS		
NO.	AREAS CHECKED		

MODEL: I57FRANKLIN-I-307-00.00 [Sheet]
FILE NAME: p:\c\PW01.bonnemil\file.com\IS IDOT\Documents\21061000\04PTB191B4\03d_DSVV\21061102457-3rdLaneProj\2CAD_Sheets\D978884\sht\sesshtFranklin.dgn

HORNER SHIFRIN
WWW. HORNERSHIFRIN .COM

USER NAME = bdimmermann	DESIGNED -	REVISED -	
	DRAWN -	REVISED -	
PLOT SCALE = 0.16666633 ' / In.	CHECKED -	REVISED -	
PLOT DATE = 10/16/2024	DATE -	REVISED -	

STATE OF ILLINOIS
DEPARTMENT OF TRANSPORTATION

CROSS SECTIONS
FRANKLIN COUNTY

SCALE:10 H : 5 V | SHEET 120 OF 121 SHEETS | STA. | TO STA.

F.A.I RTE.	SECTION	COUNTY	TOTAL SHEETS	SHEET NO.
57	(28-2)B-2; (28-1)B-2	*	598	509
		CONTRACT NO. 78884		
	ILLINOIS FED. AID PROJECT			

* FRANKLIN/JEFFERSON

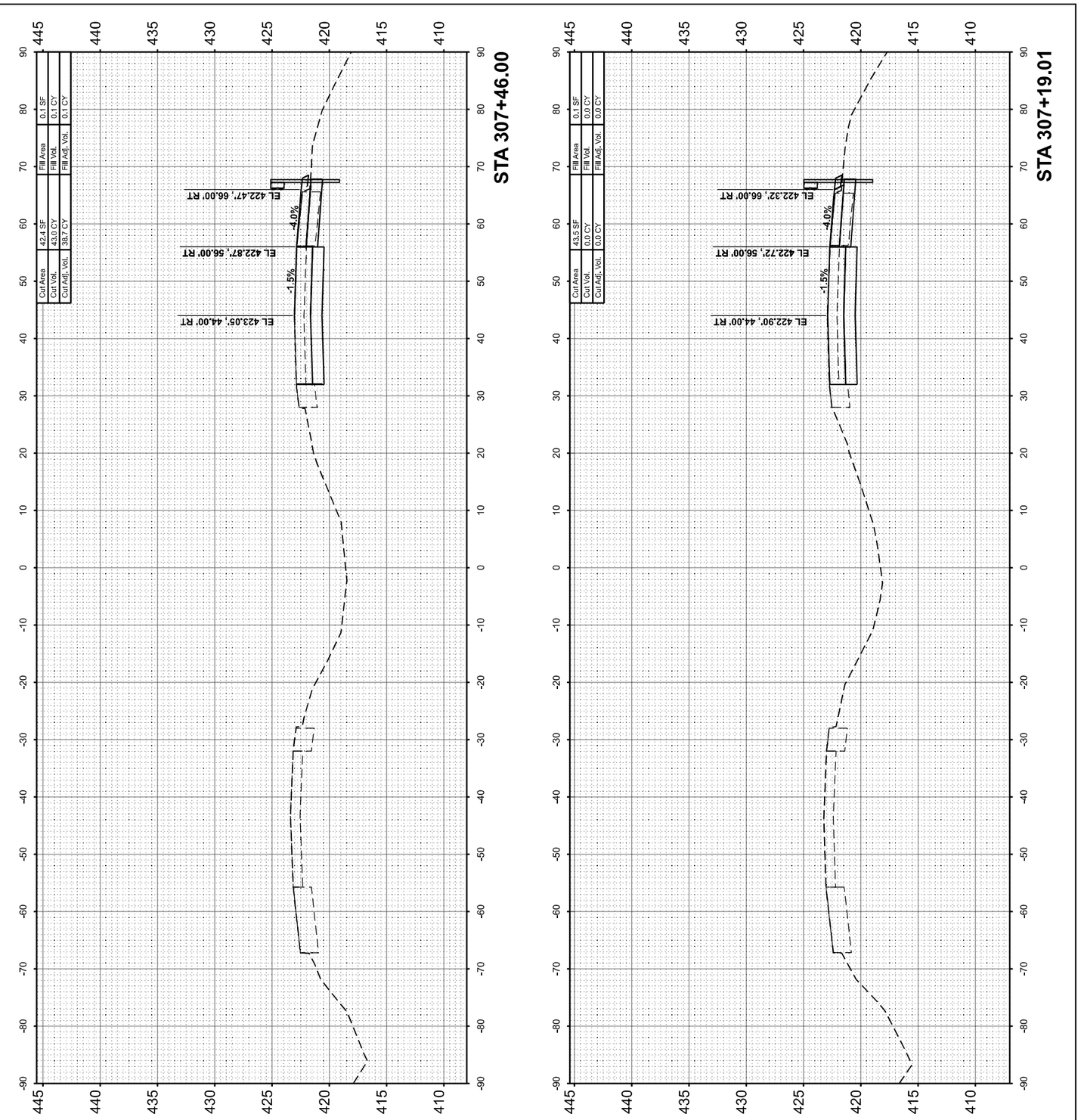

FINAL SURVEY	SURVEYED	BY	DATE
NOTE BOOK	PLOTTED		
NO.	TEMPLATE		
	AREAS		
	AREAS CHECKED		

ORIGINAL SURVEY	SURVEYED	BY	DATE
NOTE BOOK	PLOTTED		
NO.	TEMPLATE		
	AREAS		
	AREAS CHECKED		

MODEL: I57FRANKLIN-I-307+19.01 [Sheet]
FILE NAME: pw:\\PW01.bonnershifrin.com:IS IDOT\Documents\21061000\PTB191\B4034_I39VV\21061102\457-3rdLaneP\p2\CAD_Sheets\D978884\sht\cssht\sht-frankllx.dgn

HORNER SHIFRIN WWW.HORNERSHIFRIN.COM	USER NAME = bdimmermann	DESIGNED -	REVISED -
		DRAWN -	REVISED -
	PLOT SCALE = 0.16666633 ' / In.	CHECKED -	REVISED -
	PLOT DATE = 10/16/2024	DATE -	REVISED -

STATE OF ILLINOIS
DEPARTMENT OF TRANSPORTATION

CROSS SECTIONS
FRANKLIN COUNTY

SCALE:10 H : 5 V | SHEET 121 OF 121 SHEETS | STA. | TO STA.

F.A.I RTE.	SECTION	COUNTY	TOTAL SHEETS	SHEET NO.
57	(28-2)B-2; (28-1)B-2	*	598	510
		CONTRACT NO. 78884		
	ILLINOIS	FED. AID PROJECT		

* FRANKLIN/JEFFERSON

FINAL SURVEY	SURVEYED	BY	DATE
NOTE BOOK	PLOTTED		
	TEMPLATE		
	AREAS		
NO.	AREAS CHECKED		

ORIGINAL SURVEY	SURVEYED	BY	DATE
NOTE BOOK	PLOTTED		
	TEMPLATE		
	AREAS		
NO.	AREAS CHECKED		

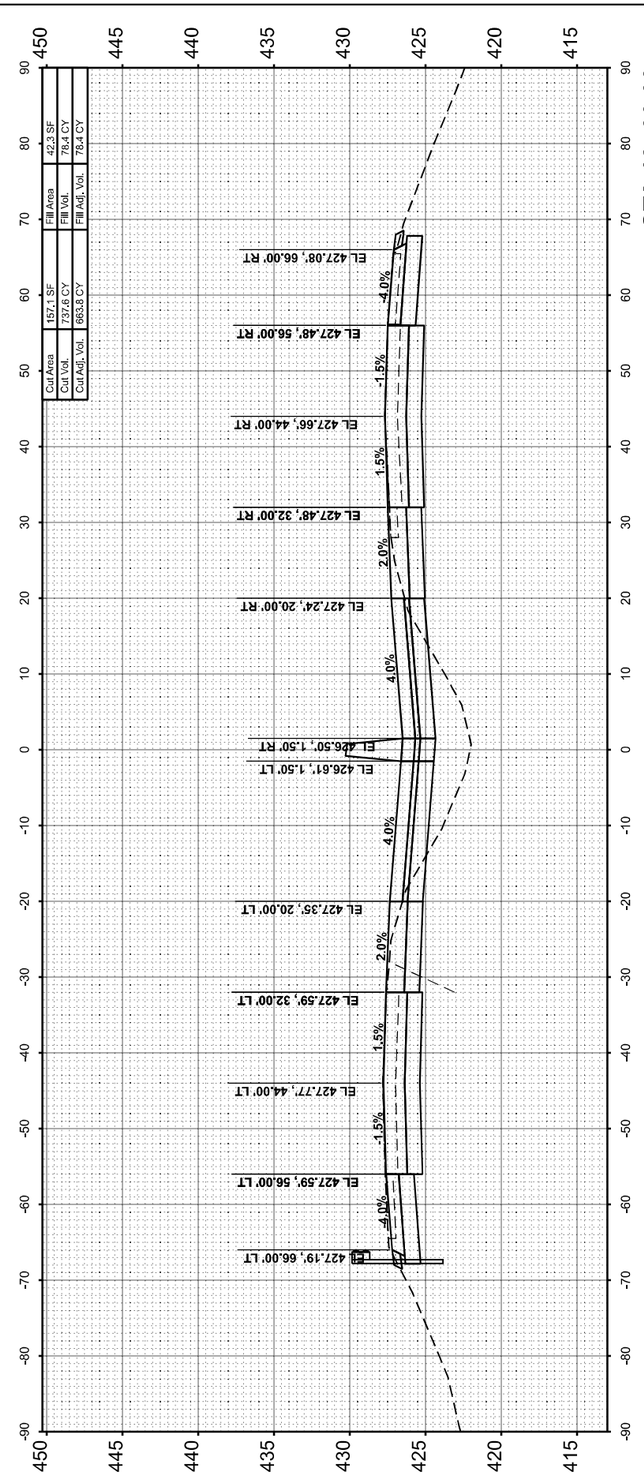

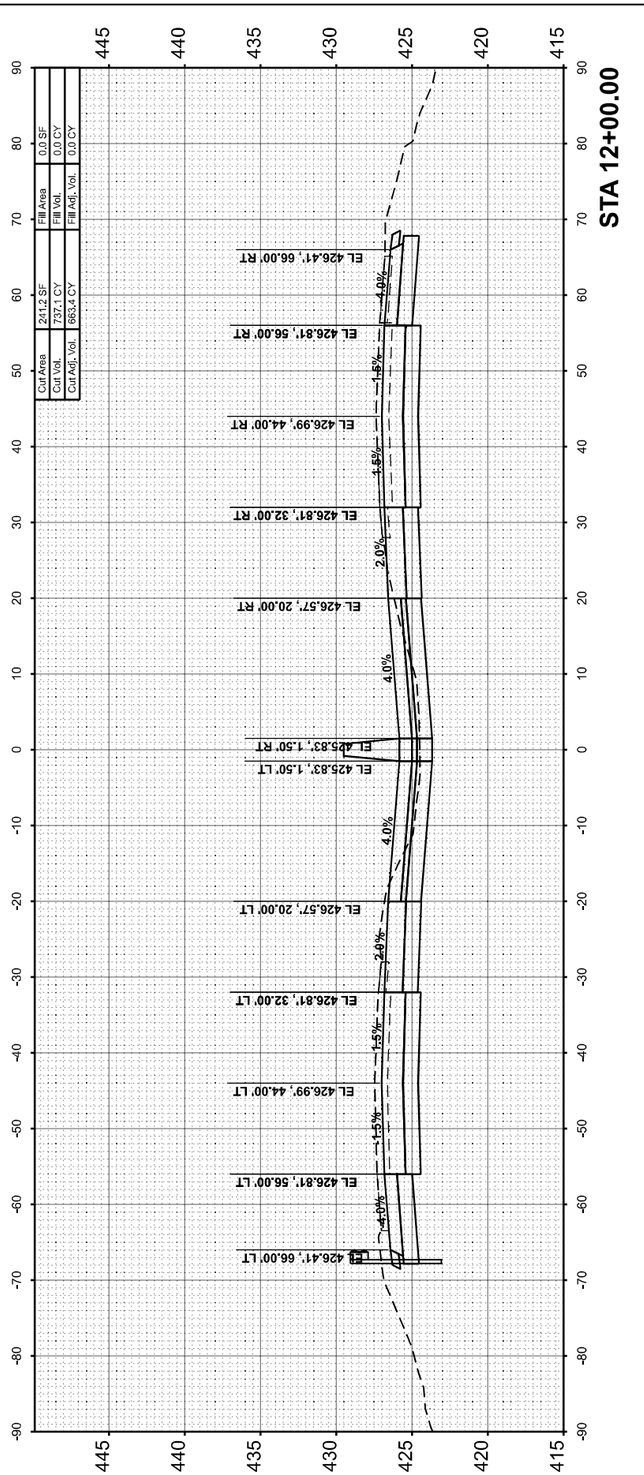

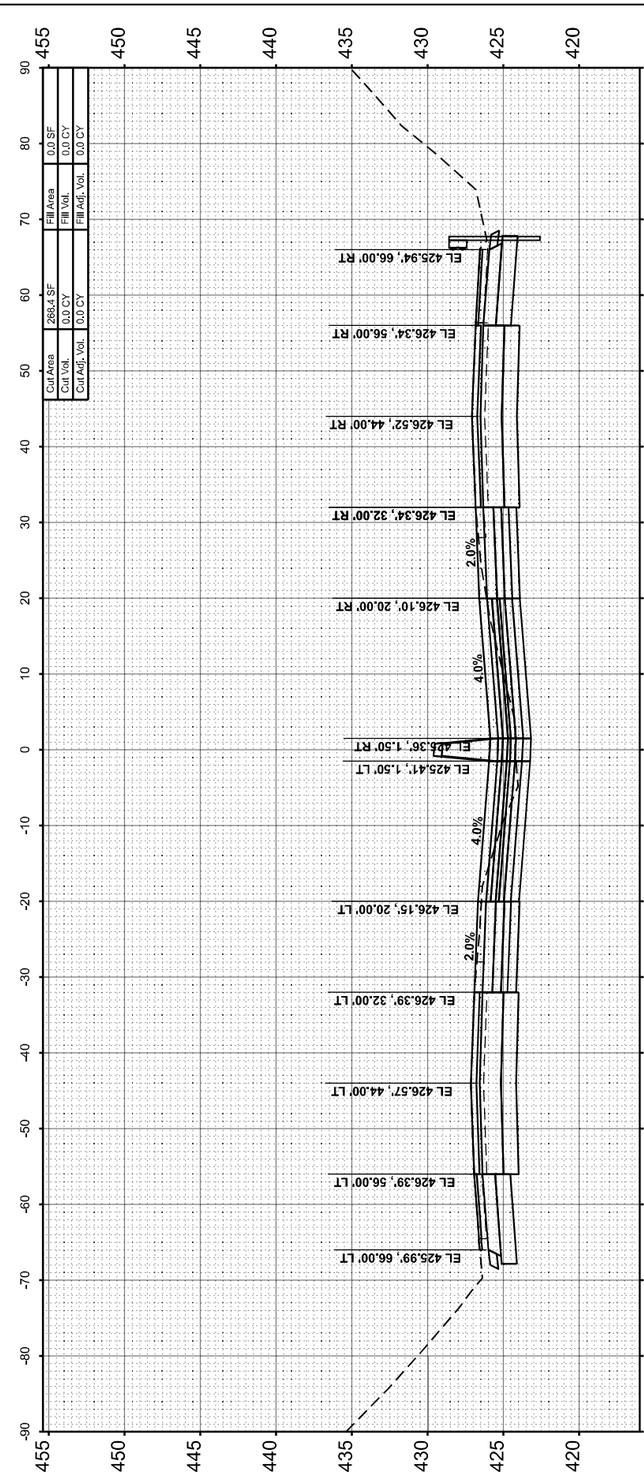

MODEL: I57JEFFERSON - 11+21.89 [Sheet]
FILE NAME: pw:\\PW01.hornershifrin.com:IS EDOT\Documents\21061000\04FTB198\04_DWV\21061102-I57-3rdLanePh2\CAD_Sheets\D978884-dlt-esshi-jefferson.dgn

HORNER SHIFRIN WWW. HORNERSHIFRIN .COM	USER NAME = bdtimmermann	DESIGNED -	REVISED -
		DRAWN -	REVISED -
	PLOT SCALE = 0.16666633 ' / In.	CHECKED -	REVISED -
	PLOT DATE = 10/16/2024	DATE -	REVISED -

STATE OF ILLINOIS
DEPARTMENT OF TRANSPORTATION

CROSS SECTIONS
JEFFERSON COUNTY

SCALE:10 H : 5 V | SHEET 1 OF 88 SHEETS | STA. | TO STA.

F.A. I RTE.	SECTION	COUNTY	TOTAL SHEETS	SHEET NO.
57	(28-2)B-2; (28-1)B-2	*	598	511
		CONTRACT NO. 78884		
	ILLINOIS FED. AID PROJECT			

* FRANKLIN/JEFFERSON

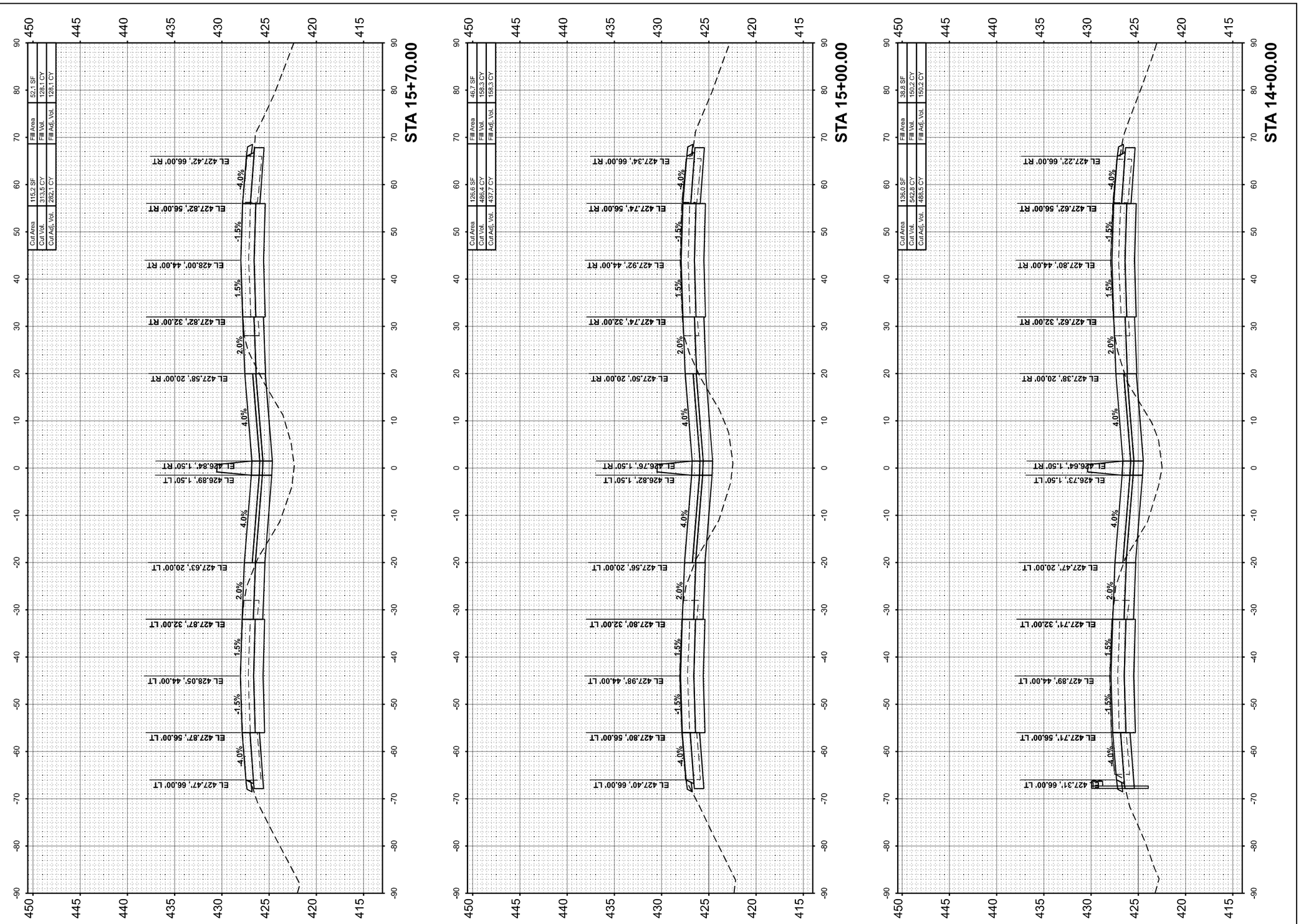

FINAL SURVEY	SURVEYED	BY	DATE
ORIGINAL SURVEY	PLOTTED		
NOTE BOOK	TEMPLATE		
NO.	AREAS		
	AREAS CHECKED		

MODEL: IST JEFFERSON - 14+00.00 [Sheet]
FILE NAME: pw://PW01-hornershifrin.com:IS IDOT/Documents/Z106100004*FTB198434_DWV/Z108102-457-3ird_anePh2/C4D_Sheets/D979884-e4bl-west-isjefferson.dgn

ORIGINAL SURVEY	SURVEYED	BY	DATE
	PLOTTED		
NOTE BOOK	TEMPLATE		
	AREAS		
NO.	AREAS CHECKED		

HORNER SHIFRIN
WWW. HORNERSHIFRIN .COM

USER NAME = bdimmermann	DESIGNED -	REVISED -
	DRAWN -	REVISED -
PLOT SCALE = 0.16666633 ' / In.	CHECKED -	REVISED -
PLOT DATE = 10/16/2024	DATE -	REVISED -

STATE OF ILLINOIS
DEPARTMENT OF TRANSPORTATION

CROSS SECTIONS
JEFFERSON COUNTY

SCALE:10 H : 5 V | SHEET 2 OF 88 SHEETS | STA. | TO STA.

F.A. I RTE.	SECTION	COUNTY	TOTAL SHEETS	SHEET NO.
57	(28-2)B-2; (28-1)B-2	*	598	512
		CONTRACT NO. 78884		
		ILLINOIS	FED. AID PROJECT	

* FRANKLIN/JEFFERSON

FINAL SURVEY		BY	DATE
NOTE BOOK	SURVEYED		
NO.	PLOTTED		
	TEMPLATE		
	AREAS		
	AREAS CHECKED		

ORIGINAL SURVEY		BY	DATE
NOTE BOOK	SURVEYED		
NO.	PLOTTED		
	TEMPLATE		
	AREAS		
	AREAS CHECKED		

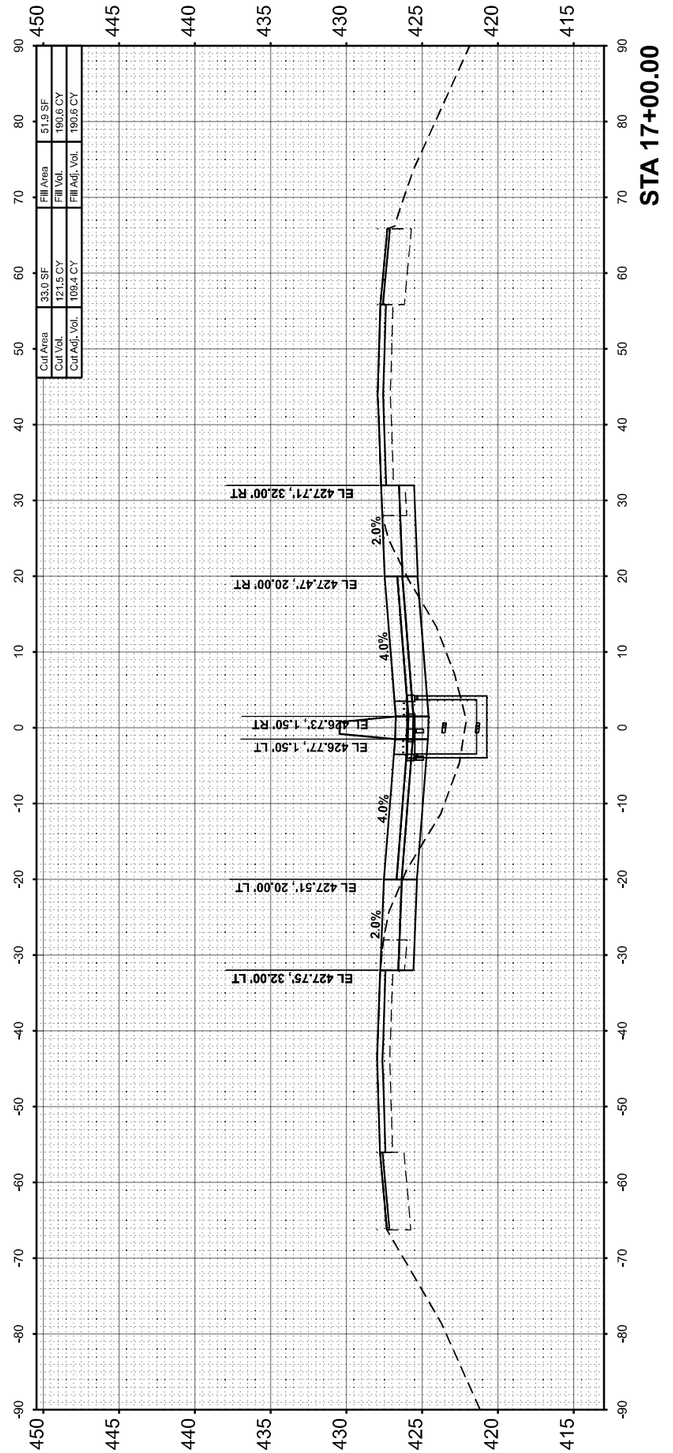

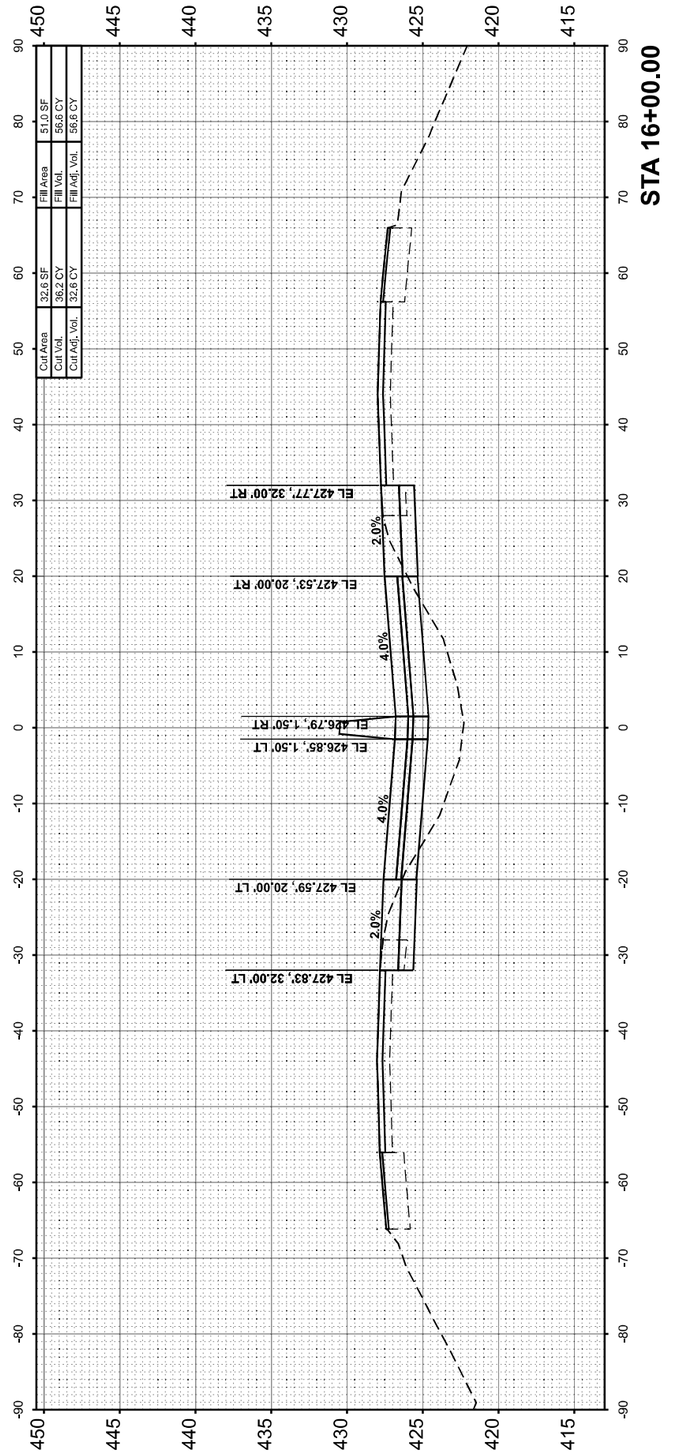

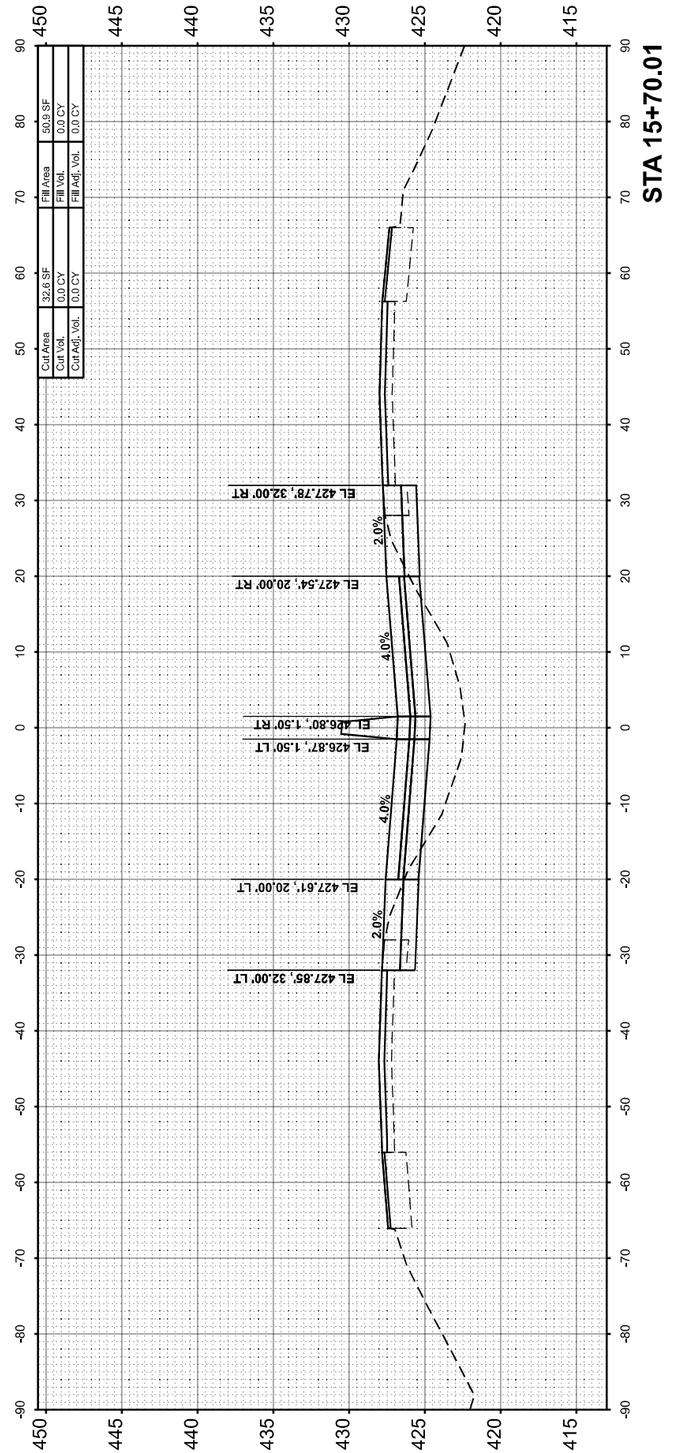

MODEL: I57JEFFERSON - 15-70.01 [Sheet]
FILE NAME: pw:\\PW01.hornershifrin.com:IS IDOT\Documents\21061000\04FTB1984\04_DWV\21061102-I57-3rdLaneP3\2CAD_Sheets\D978884-dlhwestbl-jefferson.dgn

USER NAME = bdimmermann	DESIGNED -	REVISED -	
	DRAWN -	REVISED -	
PLOT SCALE = 0.16666633 ' / In.	CHECKED -	REVISED -	
PLOT DATE = 10/16/2024	DATE -	REVISED -	

HORNER SHIFRIN
WWW. HORNERSHIFRIN .COM

STATE OF ILLINOIS
DEPARTMENT OF TRANSPORTATION

CROSS SECTIONS
JEFFERSON COUNTY

SCALE:10 H : 5 V | SHEET 3 OF 88 SHEETS | STA. | TO STA.

F.A. I RTE.	SECTION	COUNTY	TOTAL SHEETS	SHEET NO.
57	(28-2)B-2; (28-1)B-2	*	598	513
		CONTRACT NO. 78884		
	ILLINOIS	FED. AID PROJECT		

* FRANKLIN/JEFFERSON

FINAL SURVEY		BY	DATE
NOTE BOOK	SURVEYED		
NO.	PLOTTED		
	TEMPLATE		
	AREAS		
	AREAS CHECKED		

ORIGINAL SURVEY		BY	DATE
NOTE BOOK	SURVEYED		
NO.	PLOTTED		
	TEMPLATE		
	AREAS		
	AREAS CHECKED		

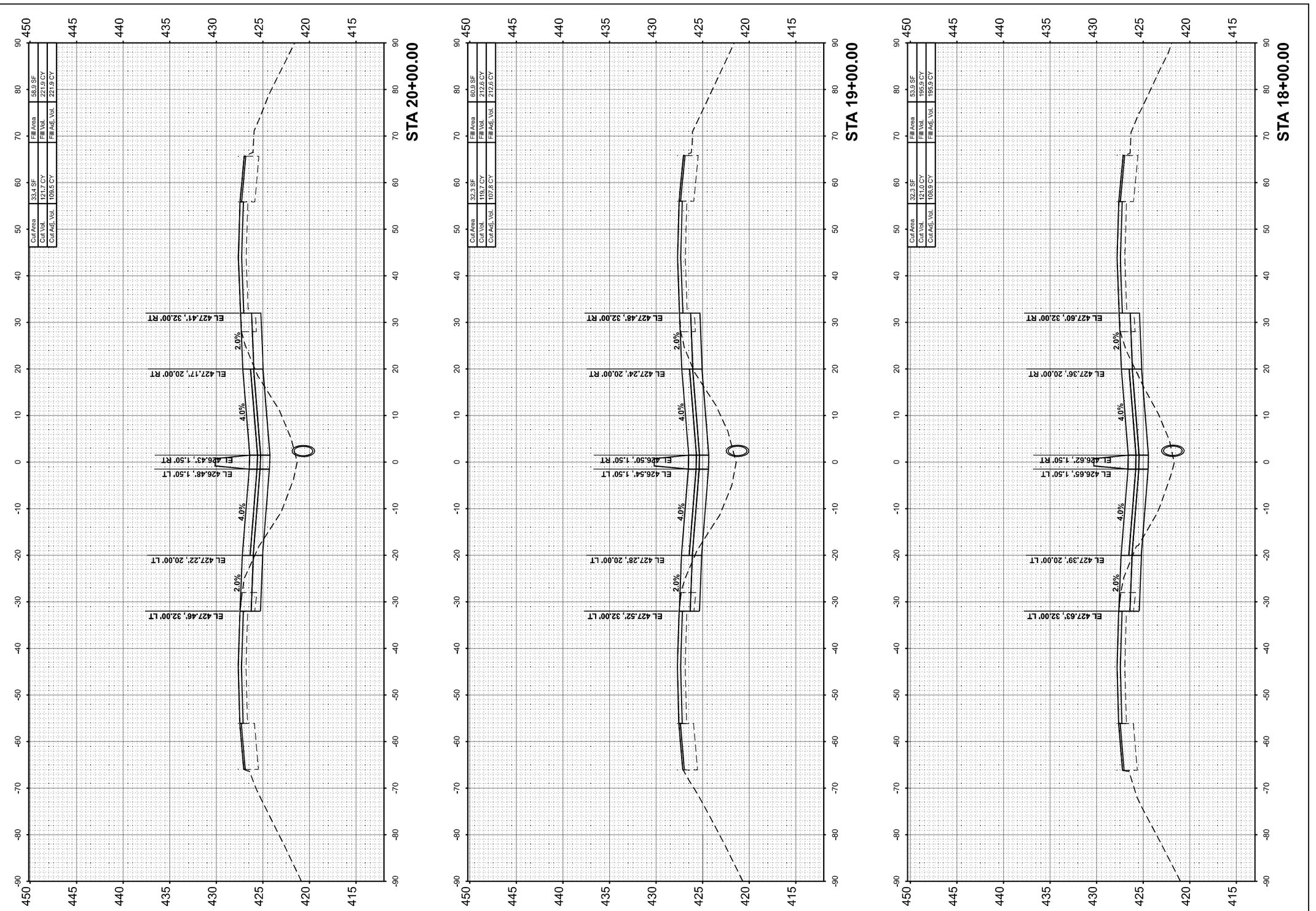

MODEL: 157JEFFERSON • 18+00.00 [Sheet]
FILE NAME: pw:\\PW01.bonnershifrin.com:IS $DOT\Documents\21061000\04PTB191\B4034_E9\VV\21061102457\3rdLaneProj\2CAD_Sheets\D978884\sht\cesht-jefferson.dgn

USER NAME = bdimmermann	DESIGNED -	REVISED -
	DRAWN -	REVISED -
PLOT SCALE = 0.16666633 ' / In.	CHECKED -	REVISED -
PLOT DATE = 10/16/2024	DATE -	REVISED -

HORNER SHIFRIN
WWW. HORNERSHIFRIN .COM

STATE OF ILLINOIS
DEPARTMENT OF TRANSPORTATION

CROSS SECTIONS
JEFFERSON COUNTY

SCALE:10 H : 5 V | SHEET 4 OF 88 SHEETS | STA. | TO STA.

F.A.I RTE.	SECTION	COUNTY	TOTAL SHEETS	SHEET NO.
57	(28-2)B-2; (28-1)B-2	*	598	514
		CONTRACT NO. 78884		
	ILLINOIS FED. AID PROJECT			

* FRANKLIN/JEFFERSON

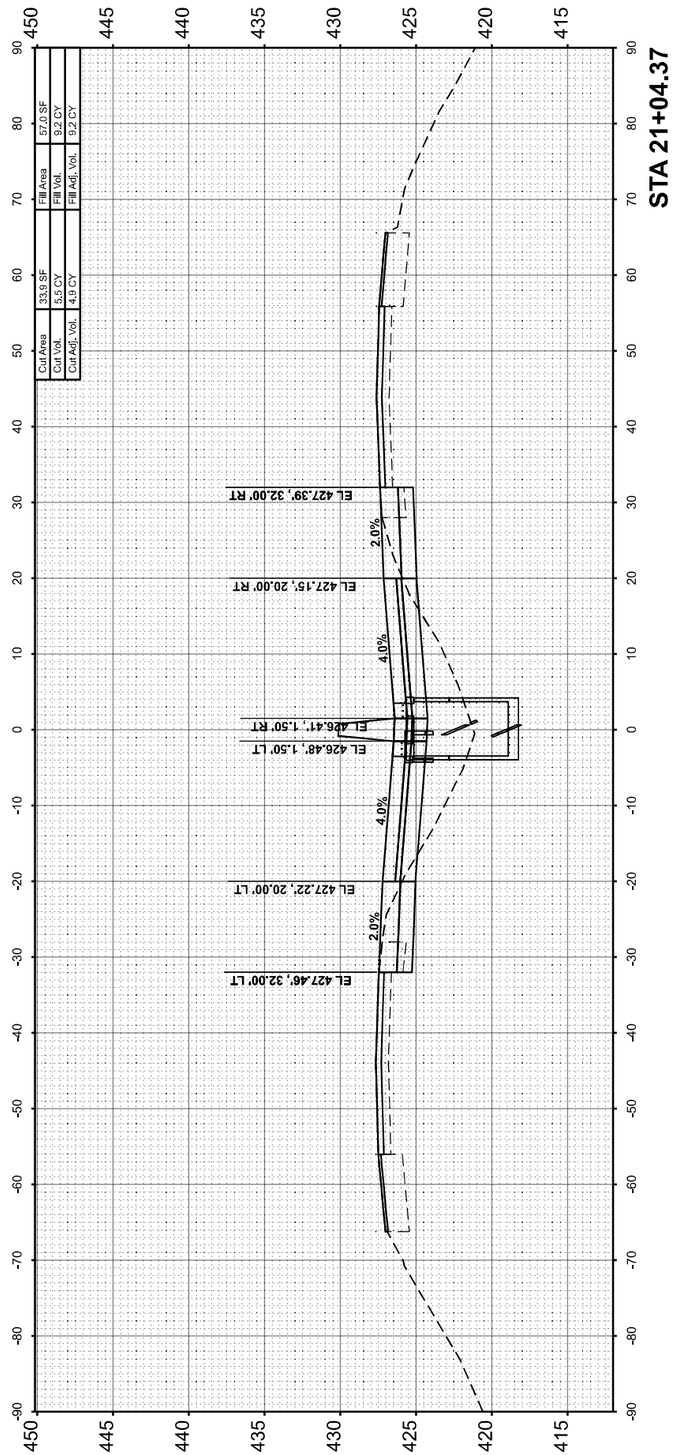

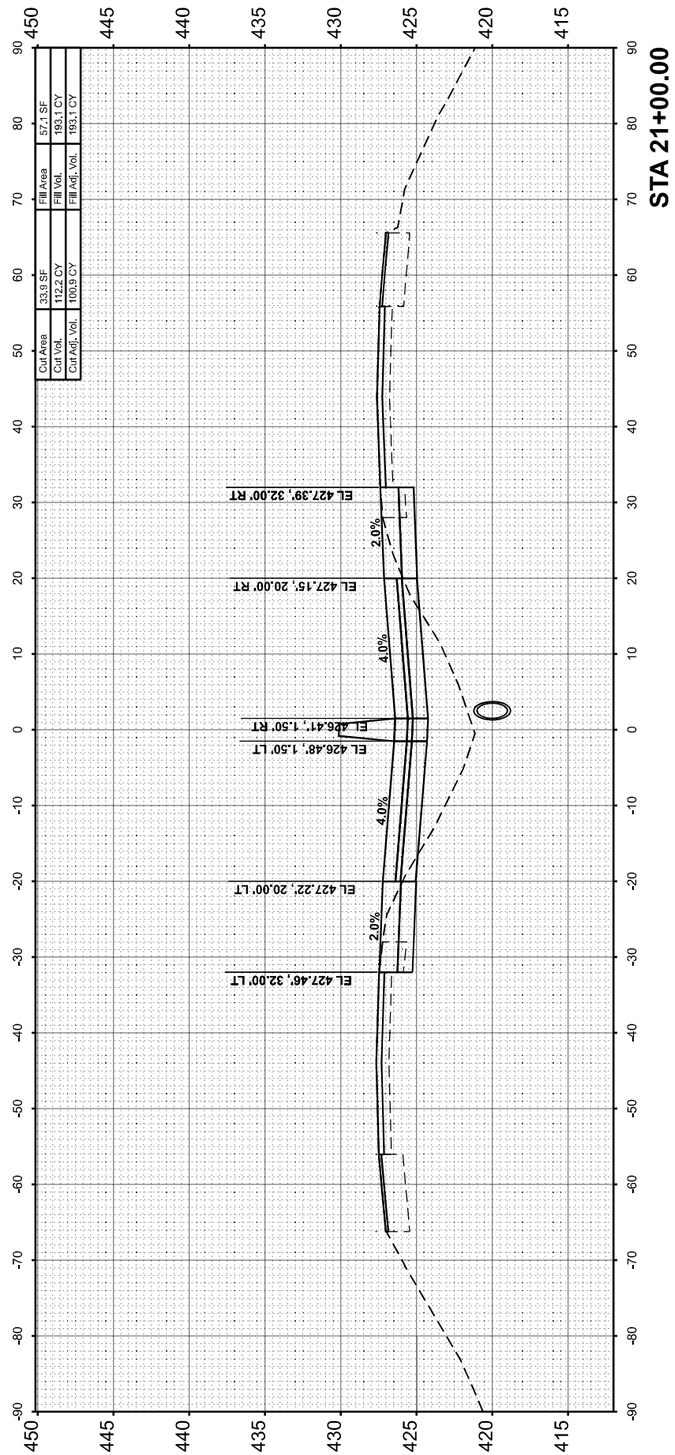

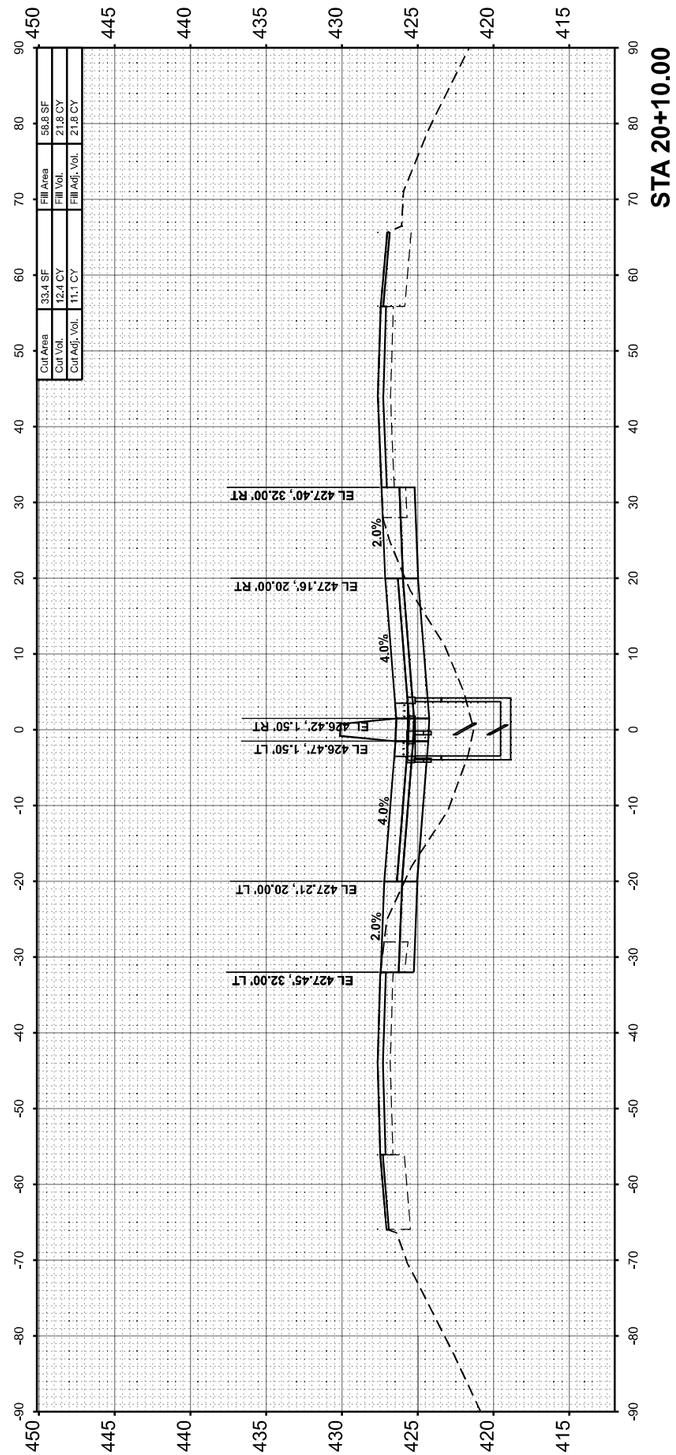

FINAL SURVEY		BY	DATE
NOTE BOOK	SURVEYED		
	PLOTTED		
	TEMPLATE		
	AREAS		
NO.	AREAS CHECKED		

ORIGINAL SURVEY		BY	DATE
NOTE BOOK	SURVEYED		
	PLOTTED		
	TEMPLATE		
	AREAS		
NO.	AREAS CHECKED		

MODEL: I57JEFFERSON - 20+10.00 [Sheet]
FILE NAME: pw://PW01.hornershifrin.com:HS IDOT/Documents/21061000-PTB198-034_D9VV/21061024-57-3rdLanePh2/CAD_Sheets/D978884-sht-xssht-jefferson.dgn

HORNER SHIFRIN
WWW. HORNERSHIFRIN .COM

USER NAME = bctimmermann	DESIGNED -	REVISED -	
	DRAWN -	REVISED -	
PLOT SCALE = 0.16666633 ' / in.	CHECKED -	REVISED -	
PLOT DATE = 10/16/2024	DATE -	REVISED -	

STATE OF ILLINOIS
DEPARTMENT OF TRANSPORTATION

CROSS SECTIONS
JEFFERSON COUNTY

SCALE:10 H : 5 V | SHEET 5 OF 88 SHEETS | STA. | TO STA.

F.A. I RTE.	SECTION	COUNTY	TOTAL SHEETS	SHEET NO.
57	(28-2)B-2; (28-1)B-2	*	598	515

CONTRACT NO. 78884

ILLINOIS | FED. AID PROJECT

* FRANKLIN/JEFFERSON

FINAL SURVEY		BY	DATE
NOTE BOOK	SURVEYED		
NO.	PLOTTED		
	TEMPLATE		
	AREAS		
	AREAS CHECKED		

ORIGINAL SURVEY		BY	DATE
NOTE BOOK	SURVEYED		
NO.	PLOTTED		
	TEMPLATE		
	AREAS		
	AREAS CHECKED		

MODEL: IS2JEFFERSON - 22+00.00 [Sheet]
FILE NAME: pw://PW01-hornershifrin.com:IS BDOT/Documents/21061000*PTB194*04_DWV/21061024*7-Jedi_anePh2/C4D_Sheets/D97888*e[llowcastlejeffersondgn

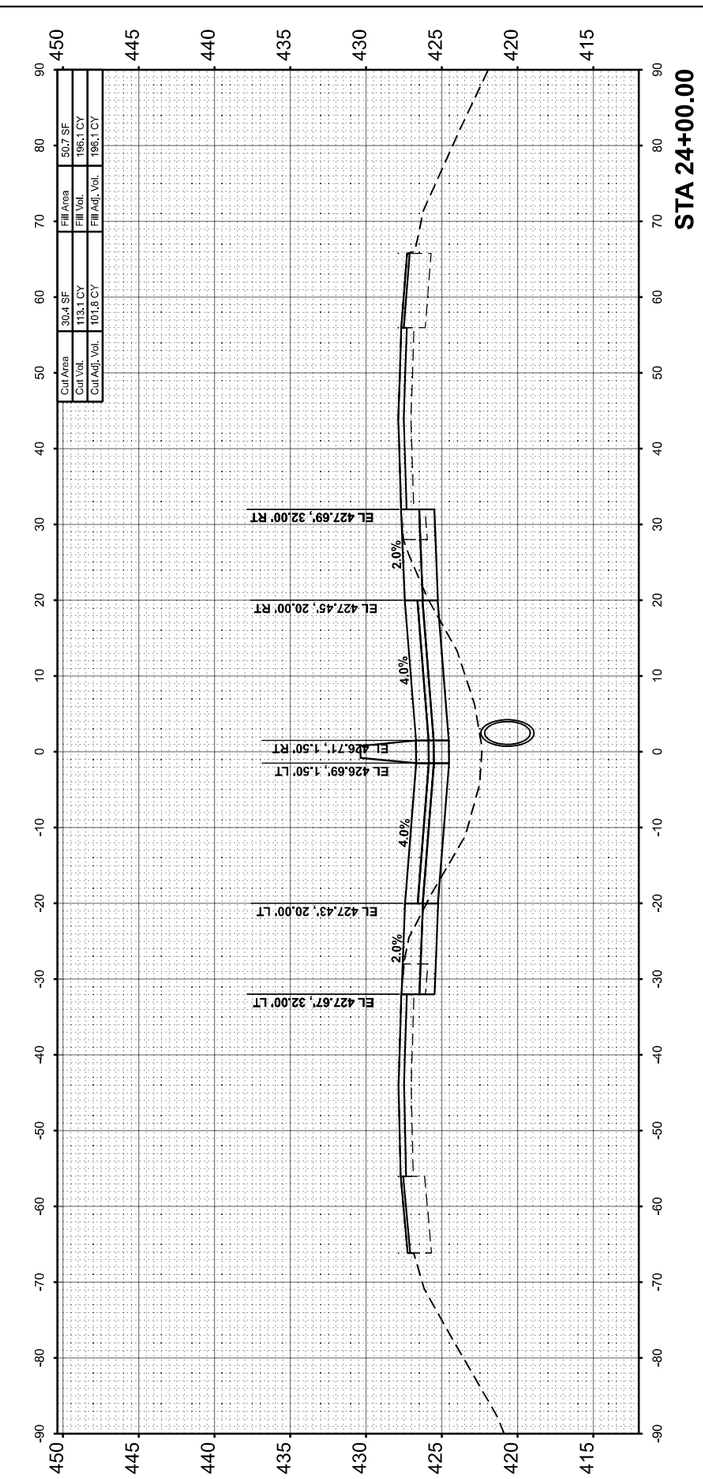

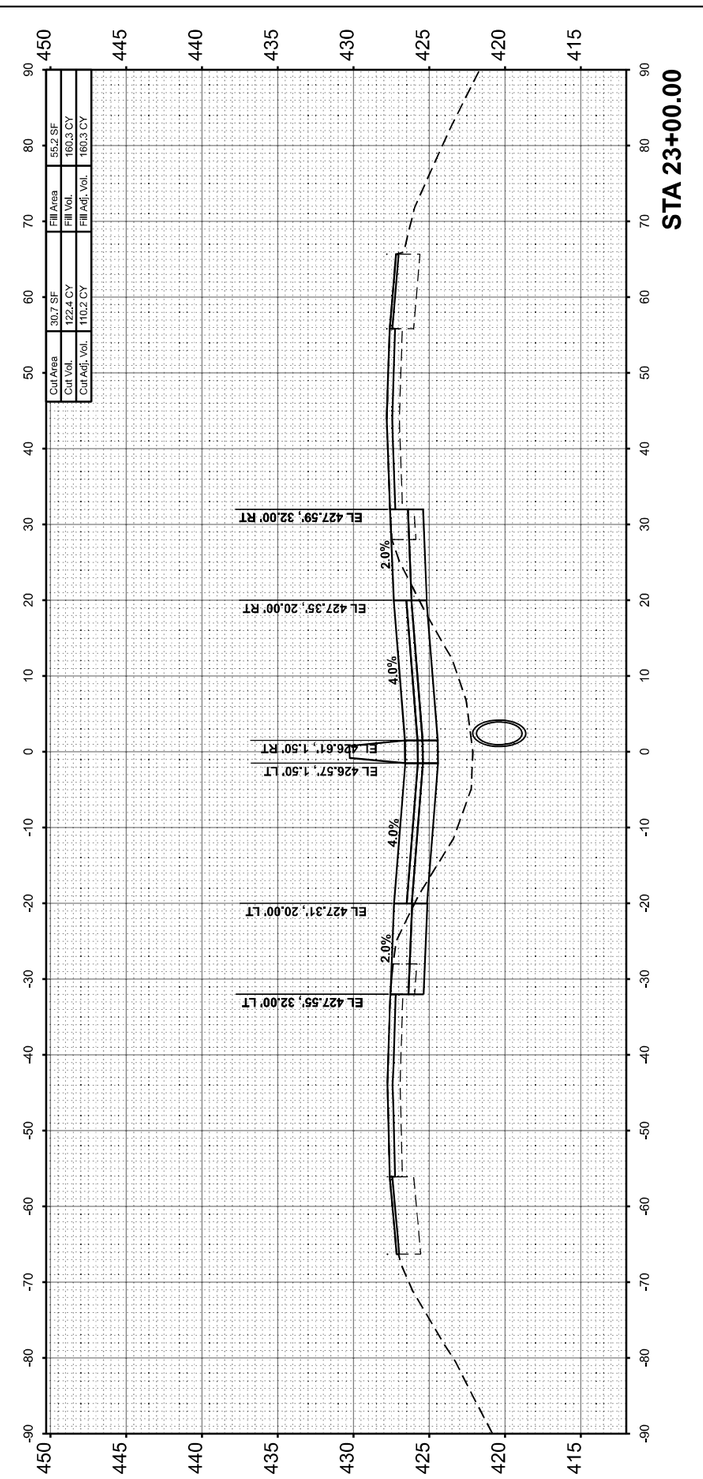

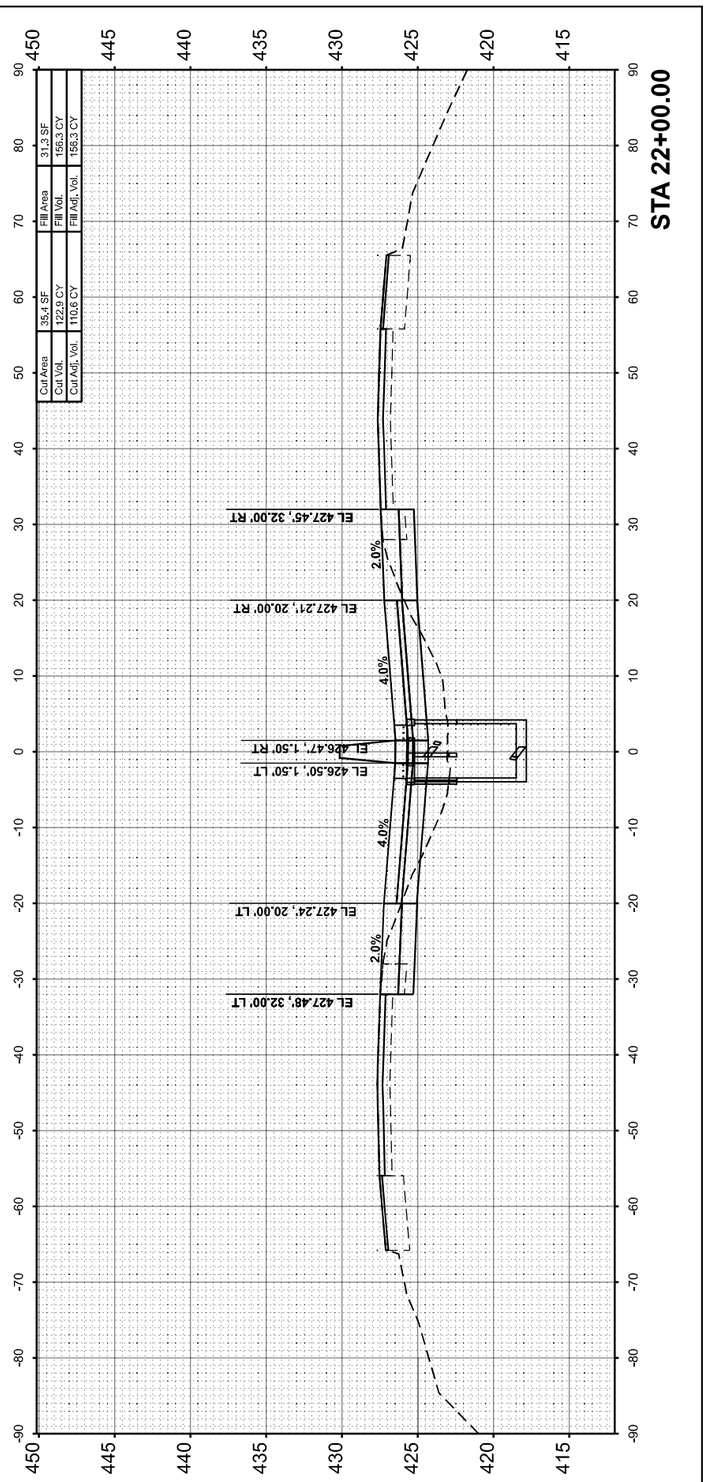

HORNER SHIFRIN
WWW.HORNERSHIFRIN.COM

USER NAME = bdimmermann	DESIGNED -	REVISED -	
	DRAWN -	REVISED -	
PLOT SCALE = 0.16666633 ' / In.	CHECKED -	REVISED -	
PLOT DATE = 10/16/2024	DATE -	REVISED -	

STATE OF ILLINOIS
DEPARTMENT OF TRANSPORTATION

CROSS SECTIONS
JEFFERSON COUNTY

SCALE:10 H : 5 V | SHEET 6 OF 88 SHEETS | STA. | TO STA.

F.A. I RTE.	SECTION	COUNTY	TOTAL SHEETS	SHEET NO.
57	(28-2)B-2; (28-1)B-2	*	598	516
		CONTRACT NO. 78884		
		ILLINOIS	FED. AID PROJECT	

* FRANKLIN/JEFFERSON

FINAL SURVEY		BY	DATE
	SURVEYED		
	PLOTTED		
NOTE BOOK	TEMPLATE		
	AREAS		
NO.	AREAS CHECKED		

ORIGINAL SURVEY		BY	DATE
	SURVEYED		
	PLOTTED		
NOTE BOOK	TEMPLATE		
	AREAS		
NO.	AREAS CHECKED		

MODEL: IS2JEFFERSON - 25+00.00 [Sheet]
FILE NAME: pw://PW01-hornersh#rin.com:IS BDOT/Documents/21061000*PTB194*04_DWV/21061024*7-Jed_aneProj/CAD_Sheets/D97888**dll*cesahl.jeffersondgn

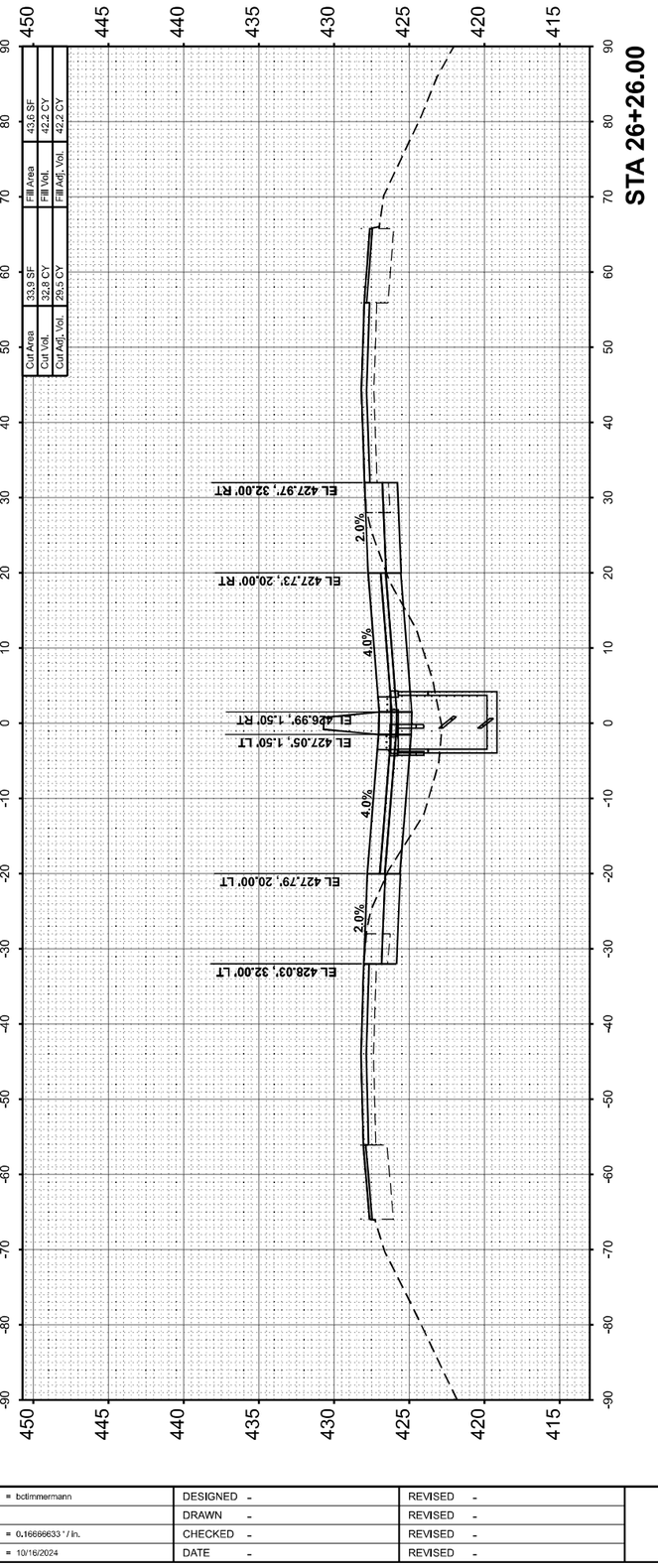

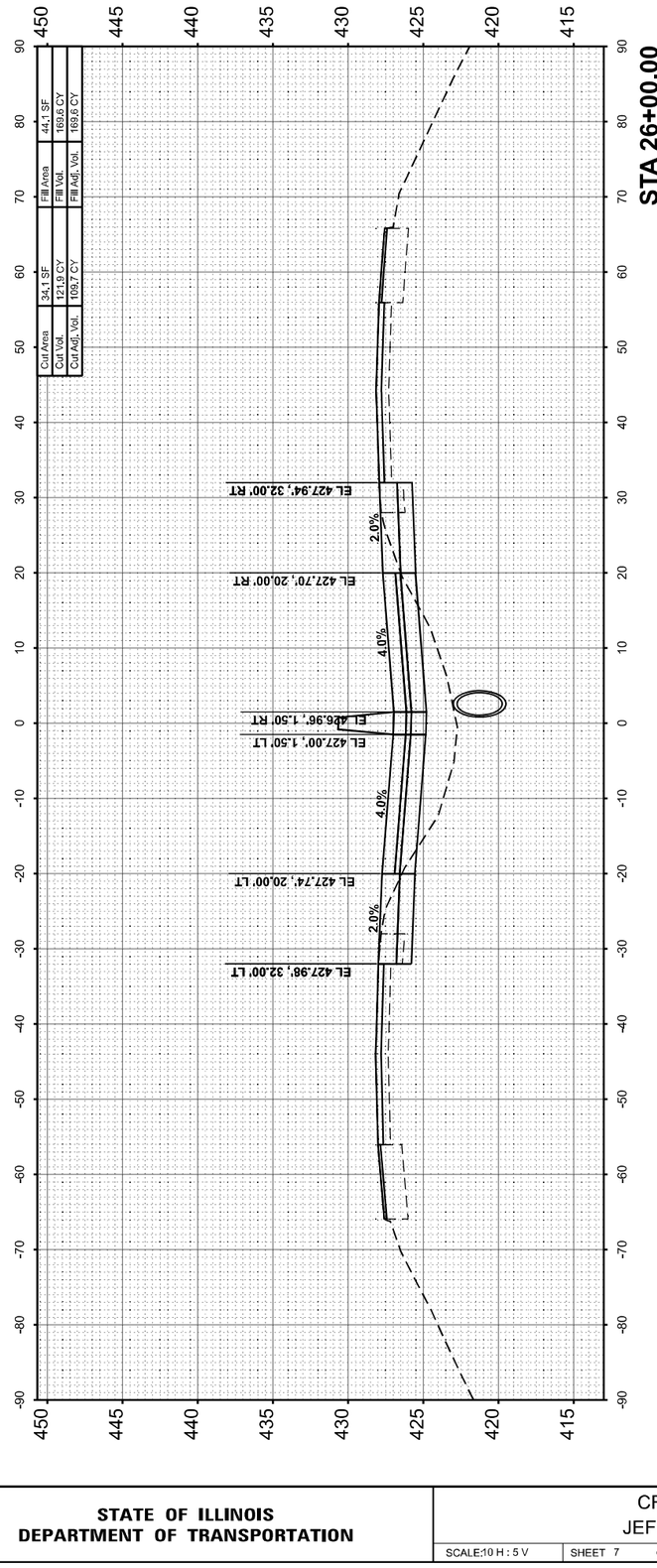

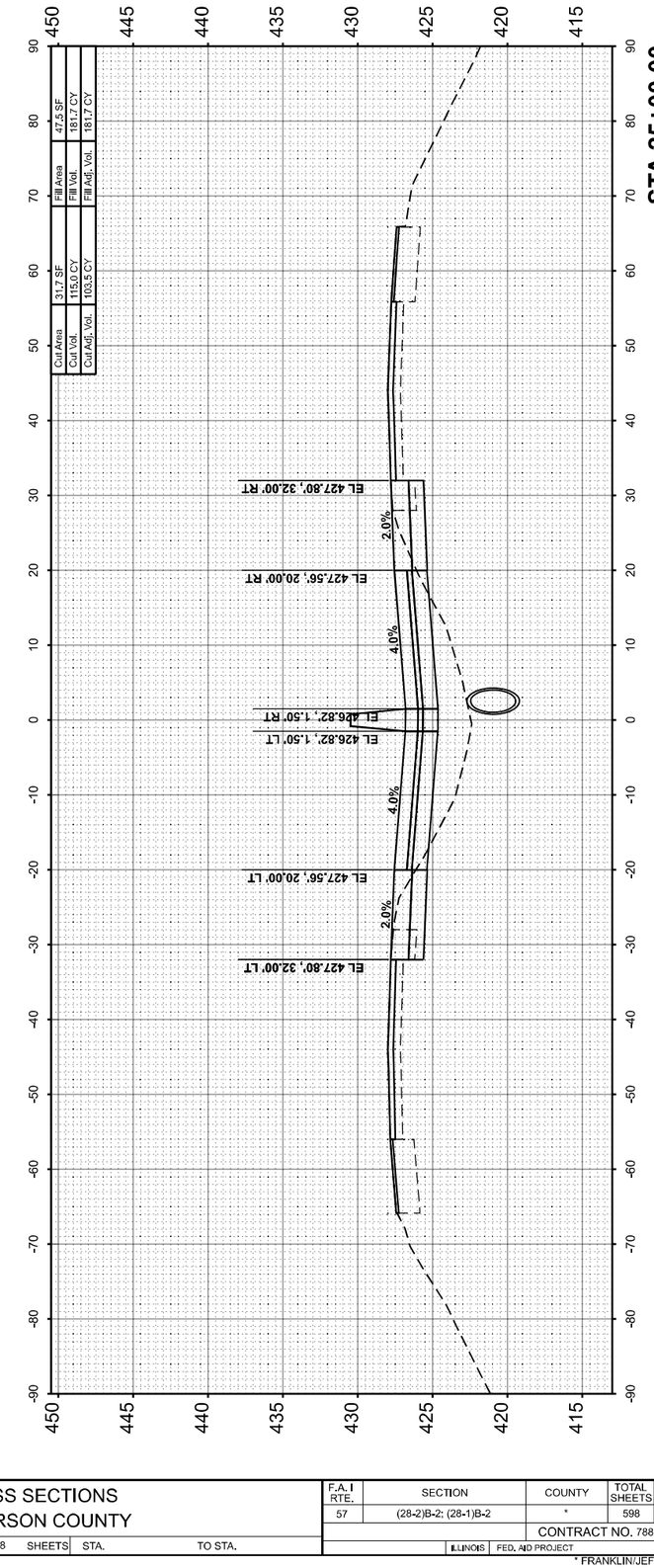

HORNER SHIFRIN
WWW.HORNERSHIFRIN.COM

USER NAME = bdimmermann	DESIGNED -	REVISED -	
	DRAWN -	REVISED -	
PLOT SCALE = 0.16666633 ' / In.	CHECKED -	REVISED -	
PLOT DATE = 10/16/2024	DATE -	REVISED -	

STATE OF ILLINOIS
DEPARTMENT OF TRANSPORTATION

CROSS SECTIONS
JEFFERSON COUNTY

SCALE:10 H : 5 V | SHEET 7 OF 88 SHEETS | STA. | TO STA.

F.A. I RTE.	SECTION	COUNTY	TOTAL SHEETS	SHEET NO.
57	(28-2)B-2; (28-1)B-2	*	598	517
			CONTRACT NO. 78884	
		ILLINOIS	FED. AID PROJECT	

* FRANKLIN/JEFFERSON

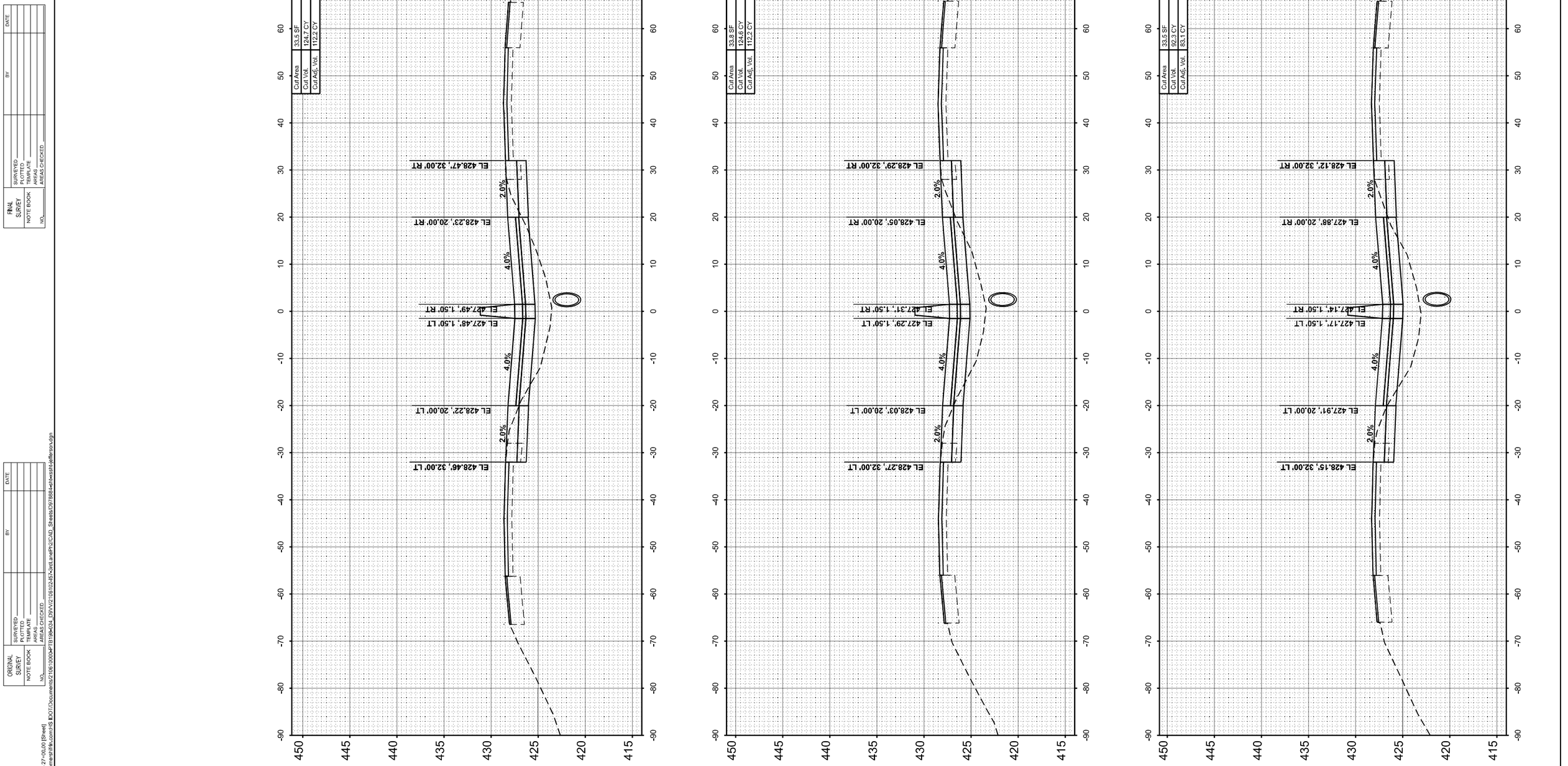

FINAL SURVEY	SURVEYED	BY	DATE
NOTE BOOK	PLOTTED		
NO.	TEMPLATE		
	AREAS		
	AREAS CHECKED		

ORIGINAL SURVEY	SURVEYED	BY	DATE
NOTE BOOK	PLOTTED		
NO.	TEMPLATE		
	AREAS		
	AREAS CHECKED		

MODEL: IST_JEFFERSON - 27+00.00 [Sheet]
FILE NAME: pw://PW01-hornershifrin.com:IS BDOT/Documents/21061000*FTB198*04_DWV/21061102-457-3rdLanePh2/C4D_Sheets/D97888**dll*estis*jefferson.dgn

HORNER SHIFRIN WWW.HORNERSHIFRIN.COM	USER NAME = bdimmermann	DESIGNED -	REVISED -
		DRAWN -	REVISED -
	PLOT SCALE = 0.16666633 ' / In.	CHECKED -	REVISED -
	PLOT DATE = 10/16/2024	DATE -	REVISED -

STATE OF ILLINOIS
DEPARTMENT OF TRANSPORTATION

CROSS SECTIONS
JEFFERSON COUNTY

SCALE:10 H : 5 V | SHEET 8 OF 88 SHEETS | STA. | TO STA.

F.A. I RTE.	SECTION	COUNTY	TOTAL SHEETS	SHEET NO.
57	(28-2)B-2; (28-1)B-2	*	598	518
		CONTRACT NO. 78884		
		ILLINOIS	FED. AID PROJECT	

* FRANKLIN/JEFFERSON

FINAL SURVEY	SURVEYED	BY	DATE
	PLOTTED		
NOTE BOOK	TEMPLATE		
	AREAS		
NO.	AREAS CHECKED		

ORIGINAL SURVEY	SURVEYED	BY	DATE
	PLOTTED		
NOTE BOOK	TEMPLATE		
	AREAS		
NO.	AREAS CHECKED		

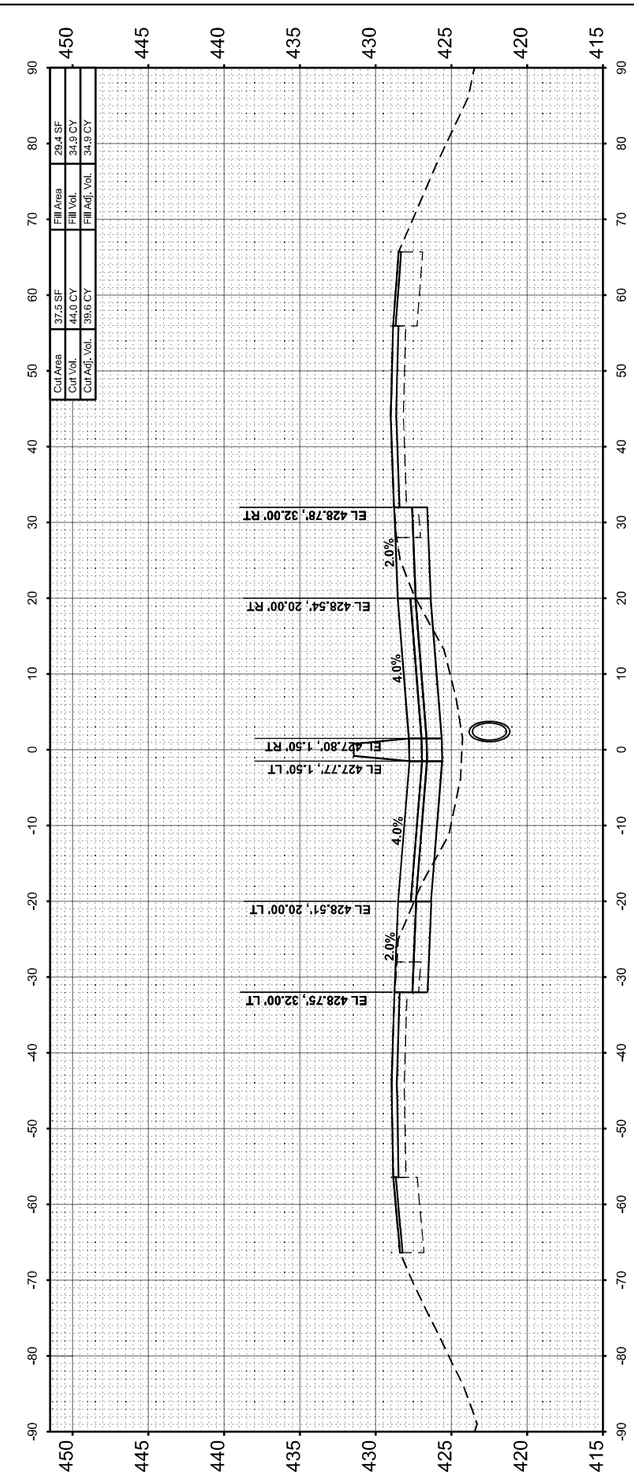

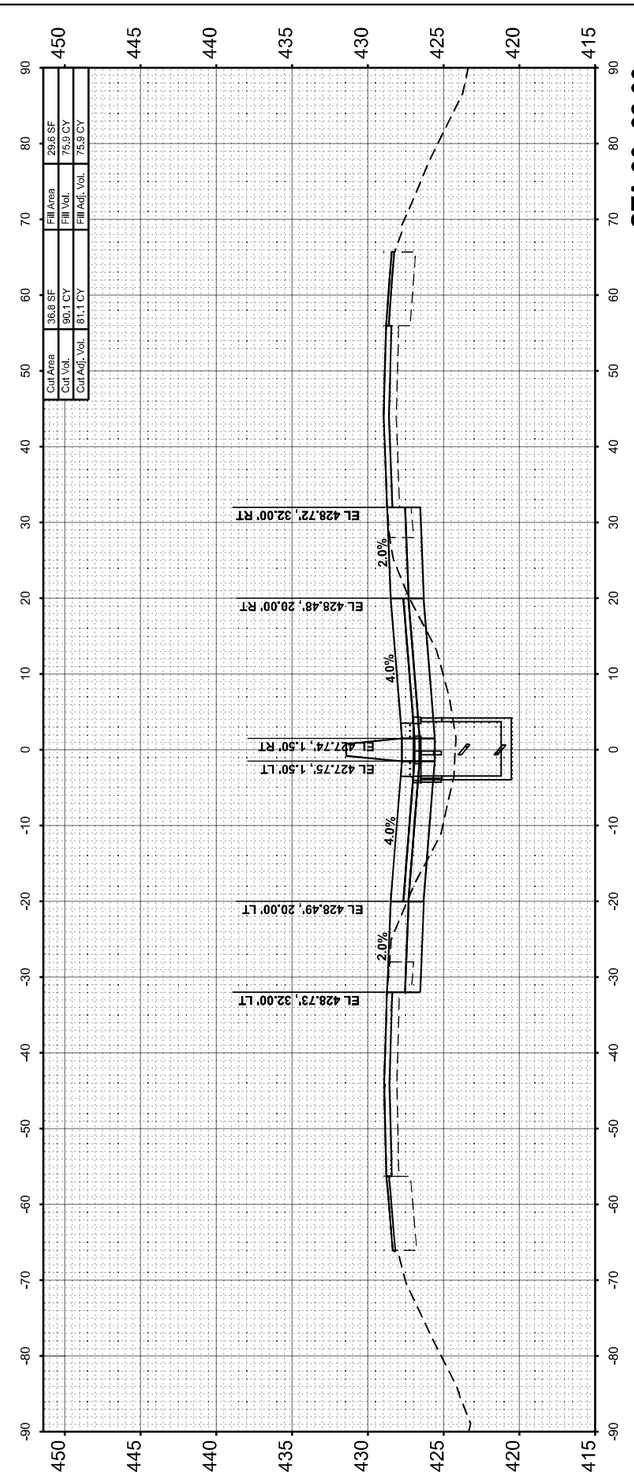

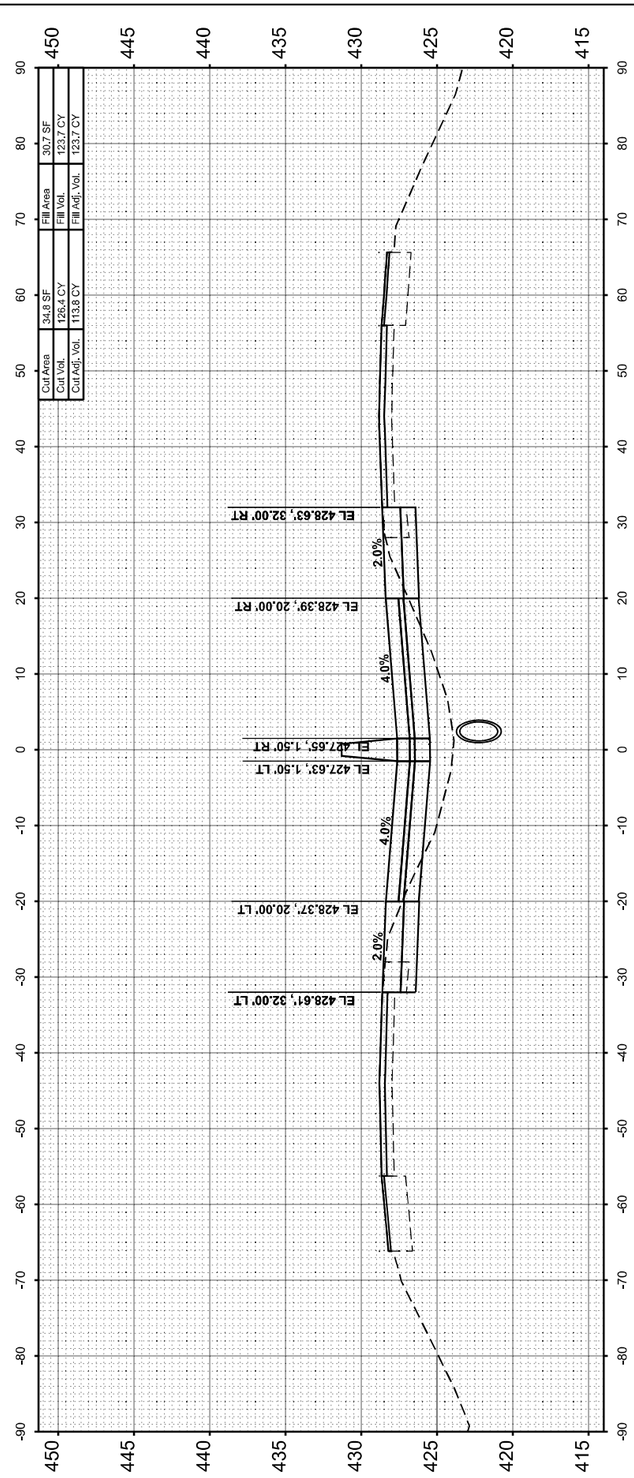

MODEL: I57JEFFERSON - 30+00.00 [Sheet]
FILE NAME: pw:\\PWD1.hornershifrin.com:IS IDOT\Documents\Z1061000\PT81194\034_D9\VIZ\1061102-457-2eldLanePh2\CAD_Sheets\D979884-eltlowsill-jefferson.dgn

HORNER SHIFRIN
WWW. HORNERSHIFRIN .COM

USER NAME = bclimmermann	DESIGNED -	REVISED -	
	DRAWN -	REVISED -	
PLOT SCALE = 0.16666633 ' / In.	CHECKED -	REVISED -	
PLOT DATE = 10/16/2024	DATE -	REVISED -	

STATE OF ILLINOIS
DEPARTMENT OF TRANSPORTATION

CROSS SECTIONS
JEFFERSON COUNTY

SCALE:10 H : 5 V | SHEET 9 OF 88 SHEETS | STA. | TO STA.

F.A. I RTE.	SECTION	COUNTY	TOTAL SHEETS	SHEET NO.
57	(28-2)B-2; (28-1)B-2	*	598	519
		CONTRACT NO. 78884		
	ILLINOIS	FED. AID PROJECT		

* FRANKLIN/JEFFERSON

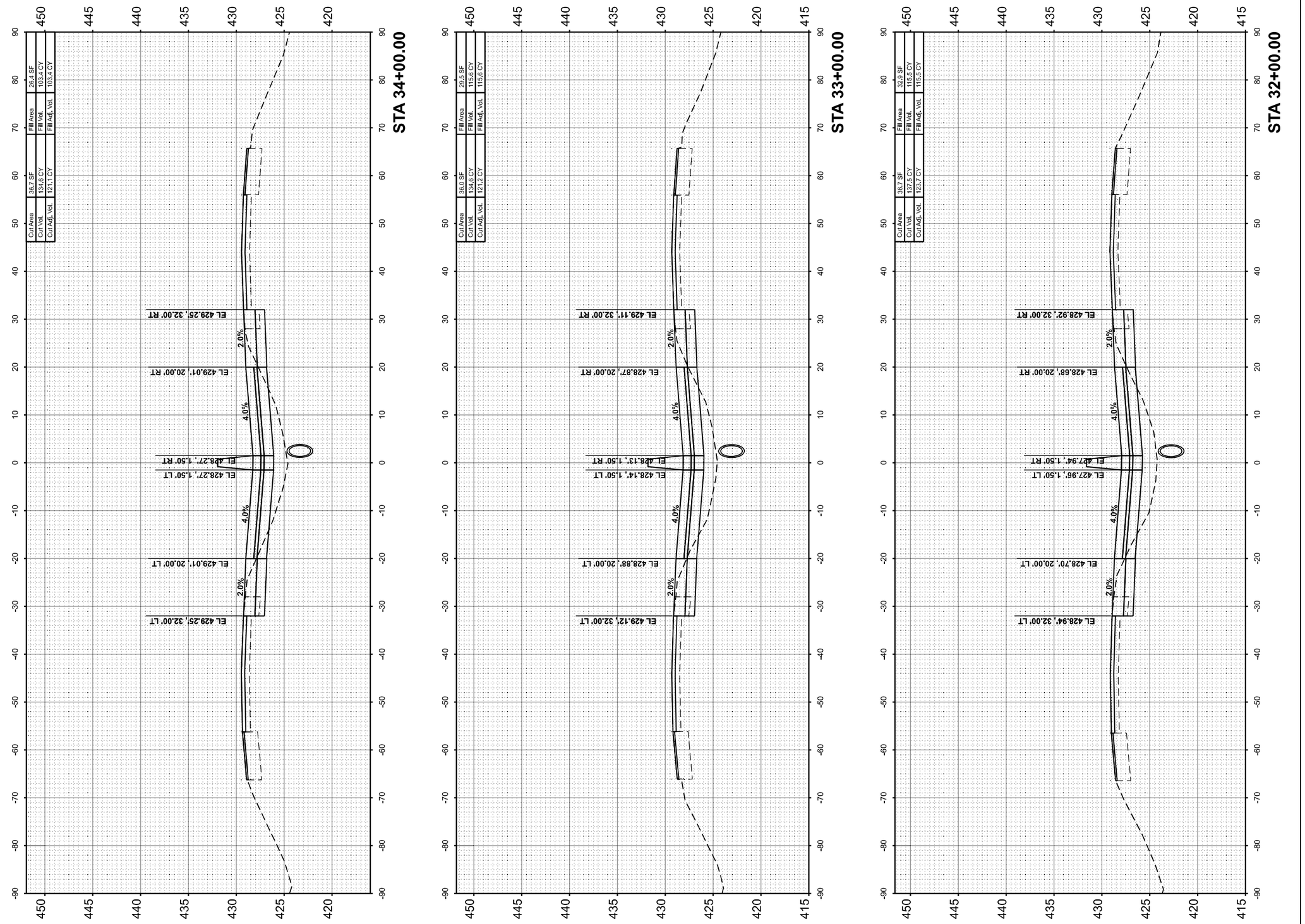

FINAL SURVEY

	BY	DATE
SURVEYED		
PLOTTED		
TEMPLATE		
AREAS		
AREAS CHECKED		

NOTE BOOK
NO.

ORIGINAL SURVEY

	BY	DATE
SURVEYED		
PLOTTED		
TEMPLATE		
AREAS		
AREAS CHECKED		

NOTE BOOK
NO.

MODEL: 157JEFFERSON - 32+00.00 [Sheet]
FILE NAME: pw:c/PW01/bonnersh@hk.com:IS IDOT/Documents/21061000/FTB1980/34_D9/VV/21061102457-3ardLaneIPh2/CAD_Sheets/D97888/edit/esshi-jeffersonv.dgn

HORNER SHIFRIN
WWW. HORNERSHIFRIN .COM

USER NAME = bdimmermann	DESIGNED -	REVISED -	
	DRAWN -	REVISED -	
PLOT SCALE = 0.16666633 ' / In.	CHECKED -	REVISED -	
PLOT DATE = 10/16/2024	DATE -	REVISED -	

STATE OF ILLINOIS
DEPARTMENT OF TRANSPORTATION

CROSS SECTIONS
JEFFERSON COUNTY

SCALE:10 H : 5 V | SHEET 10 OF 88 SHEETS | STA. | TO STA.

F.A.I RTE.	SECTION	COUNTY	TOTAL SHEETS	SHEET NO.
57	(28-2)B-2; (28-1)B-2	*	598	520
		CONTRACT NO. 78884		
	ILLINOIS	FED. AID PROJECT		

* FRANKLIN/JEFFERSON

FINAL SURVEY	SURVEYED	BY	DATE
NOTE BOOK	PLOTTED		
NO.	TEMPLATE		
	AREAS		
	AREAS CHECKED		

ORIGINAL SURVEY	SURVEYED	BY	DATE
NOTE BOOK	PLOTTED		
NO.	TEMPLATE		
	AREAS		
	AREAS CHECKED		

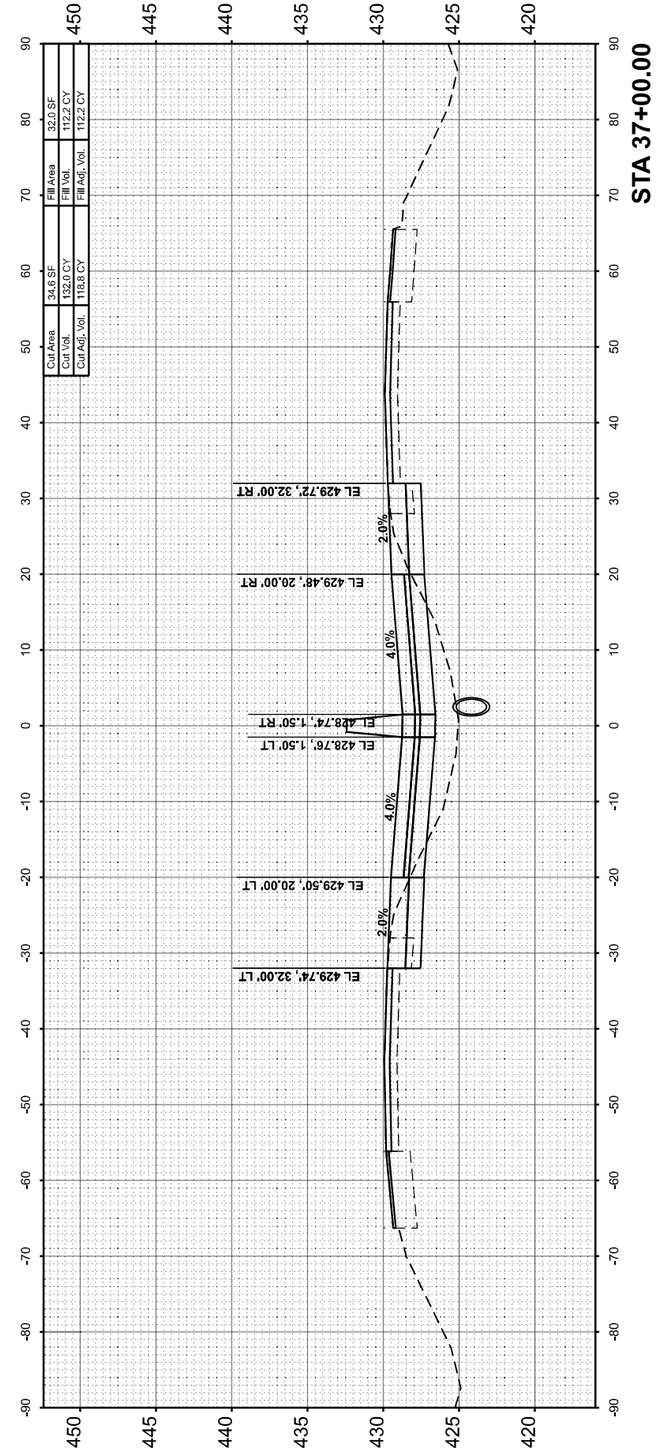

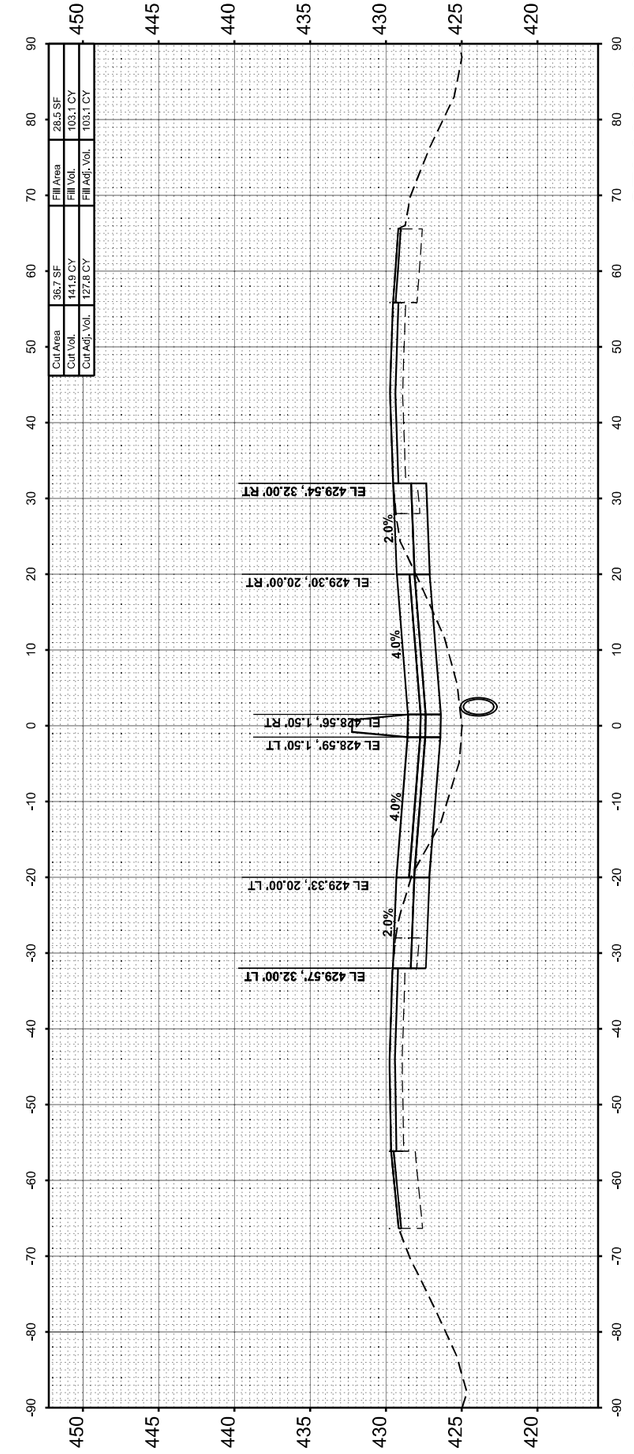

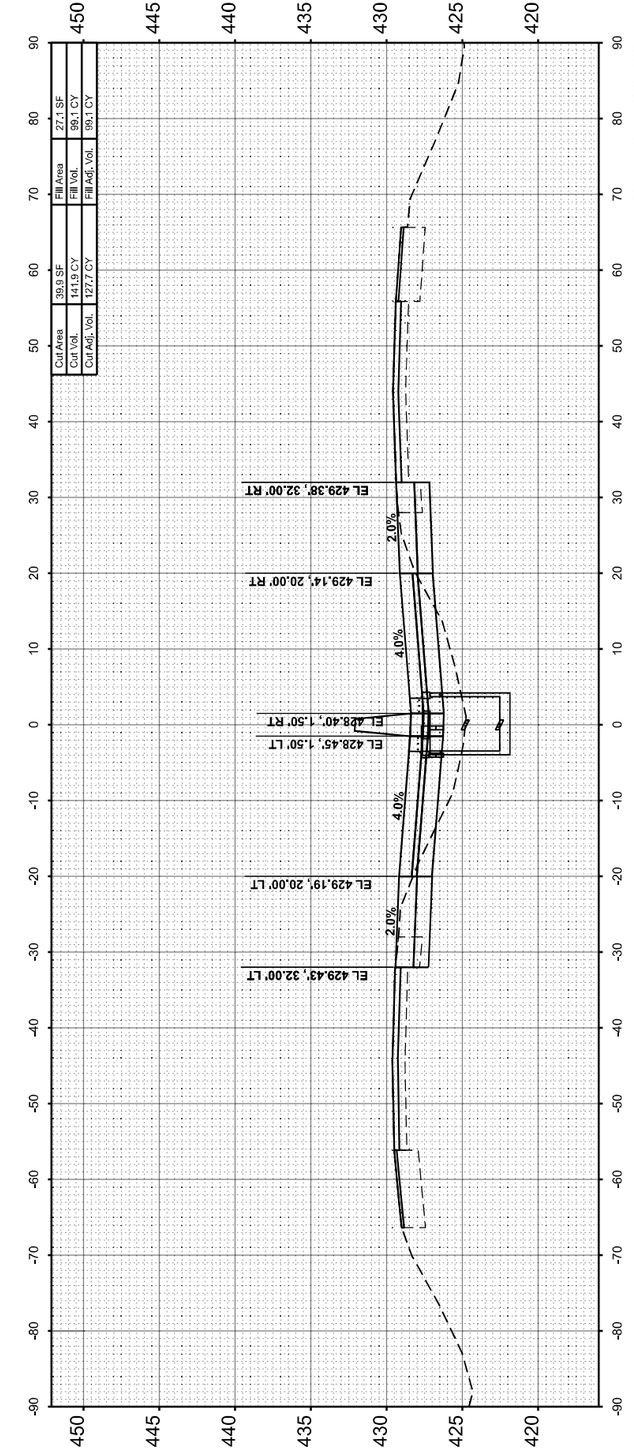

MODEL: 157JEFFERSON - 35+00.00 [Sheet]
FILE NAME: pw:\\PW01.bonnershifrin.com:IS IDOT\Documents\21061000\04PTB191\B4034_D\PW\21061000457-JandLane\Plt2\CAD_Sheets\D978884-allhkesalt-jefferson.dgn

HORNER SHIFRIN
WWW. HORNERSHIFRIN .COM

USER NAME = bdimmermann	DESIGNED -	REVISED -	
	DRAWN -	REVISED -	
PLOT SCALE = 0.16666633 ' / In.	CHECKED -	REVISED -	
PLOT DATE = 10/16/2024	DATE -	REVISED -	

STATE OF ILLINOIS
DEPARTMENT OF TRANSPORTATION

CROSS SECTIONS
JEFFERSON COUNTY

SCALE:10 H : 5 V | SHEET 11 OF 88 SHEETS | STA. | TO STA.

F.A.I RTE.	SECTION	COUNTY	TOTAL SHEETS	SHEET NO.
57	(28-2)B-2; (28-1)B-2	*	598	521
		CONTRACT NO. 78884		
	ILLINOIS	FED. AID PROJECT		

* FRANKLIN/JEFFERSON

FINAL SURVEY	SURVEYED	BY	DATE
	PLOTTED		
NOTE BOOK	TEMPLATE		
	AREAS		
NO.	AREAS CHECKED		

ORIGINAL SURVEY	SURVEYED	BY	DATE
	PLOTTED		
NOTE BOOK	TEMPLATE		
	AREAS		
NO.	AREAS CHECKED		

MODEL: I57JEFFERSON • 38+00.00 [Sheet]
FILE NAME: p:\c\PW01\homershifrin.com\IS ĐOT\Documents\Z1061000•PT181984•034_D9\V\Z1061102457•\ndLarrePh2\CAD_Sheets\D979884•sht\xs48•jefferson.dgn

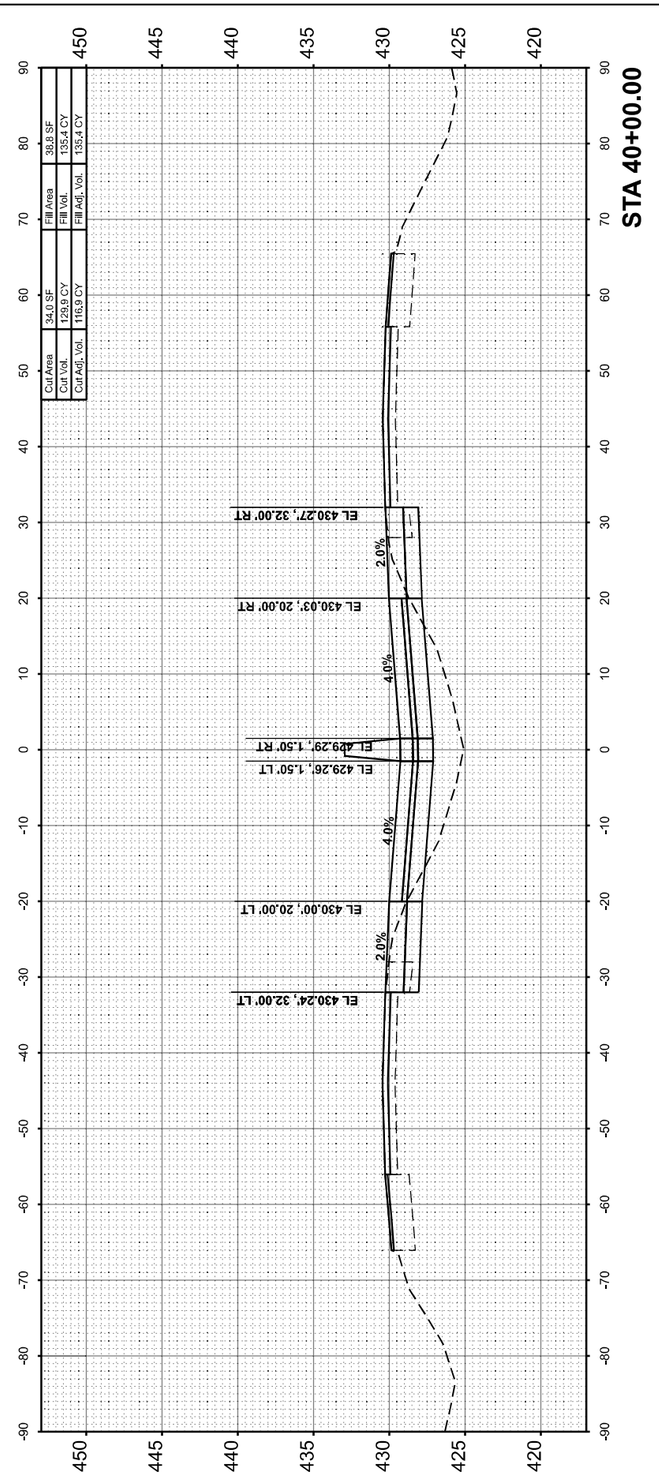

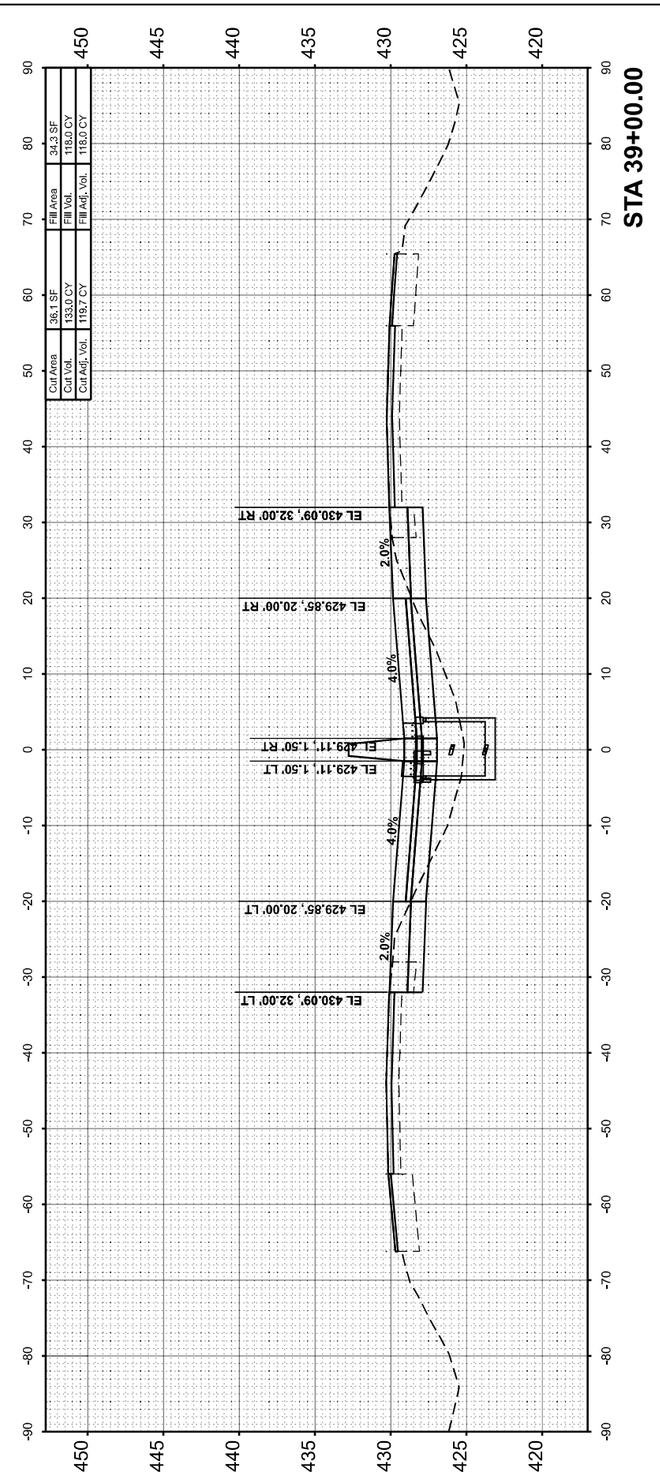

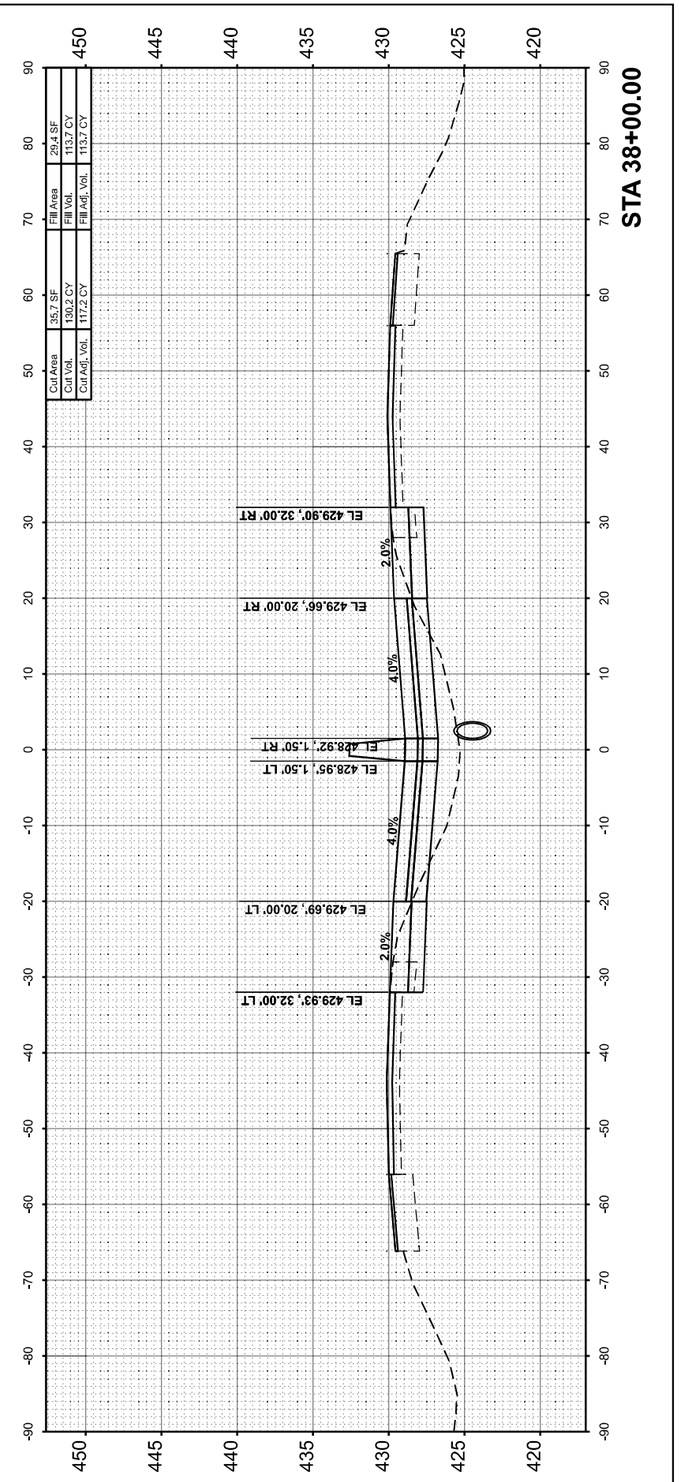

HORNER SHIFRIN
WWW. HORNERSHIFRIN .COM

USER NAME = bclimmermann	DESIGNED -	REVISED -	
	DRAWN -	REVISED -	
PLOT SCALE = 0.16666633 ' / In.	CHECKED -	REVISED -	
PLOT DATE = 10/16/2024	DATE -	REVISED -	

STATE OF ILLINOIS
DEPARTMENT OF TRANSPORTATION

CROSS SECTIONS
JEFFERSON COUNTY

SCALE:10 H : 5 V | SHEET 12 OF 88 SHEETS | STA. | TO STA.

F.A. I RTE.	SECTION	COUNTY	TOTAL SHEETS	SHEET NO.
57	(28-2)B-2; (28-1)B-2	*	598	522
		CONTRACT NO. 78884		
	ILLINOIS	FED. AID PROJECT		

* FRANKLIN/JEFFERSON

FINAL SURVEY		BY	DATE
	SURVEYED		
	PLOTTED		
NOTE BOOK	TEMPLATE		
	AREAS		
NO.	AREAS CHECKED		

ORIGINAL SURVEY		BY	DATE
	SURVEYED		
	PLOTTED		
NOTE BOOK	TEMPLATE		
	AREAS		
NO.	AREAS CHECKED		

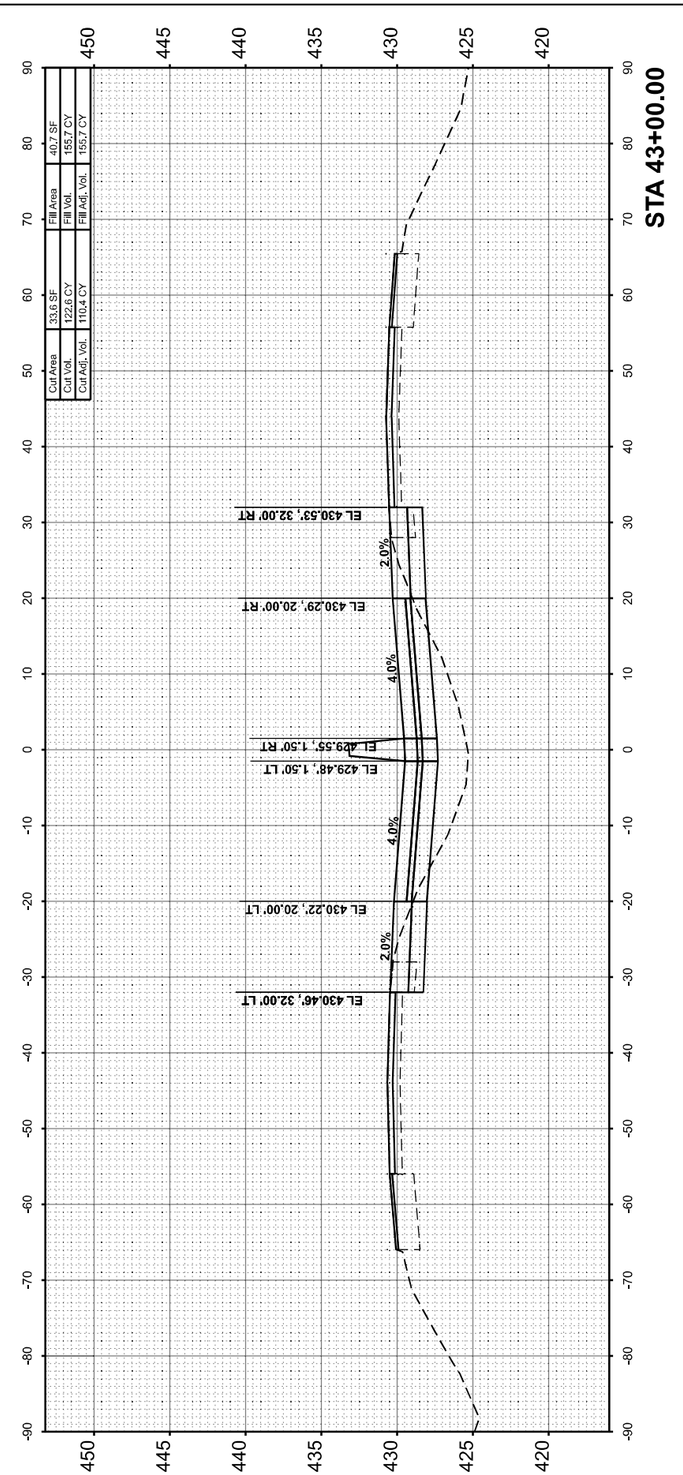

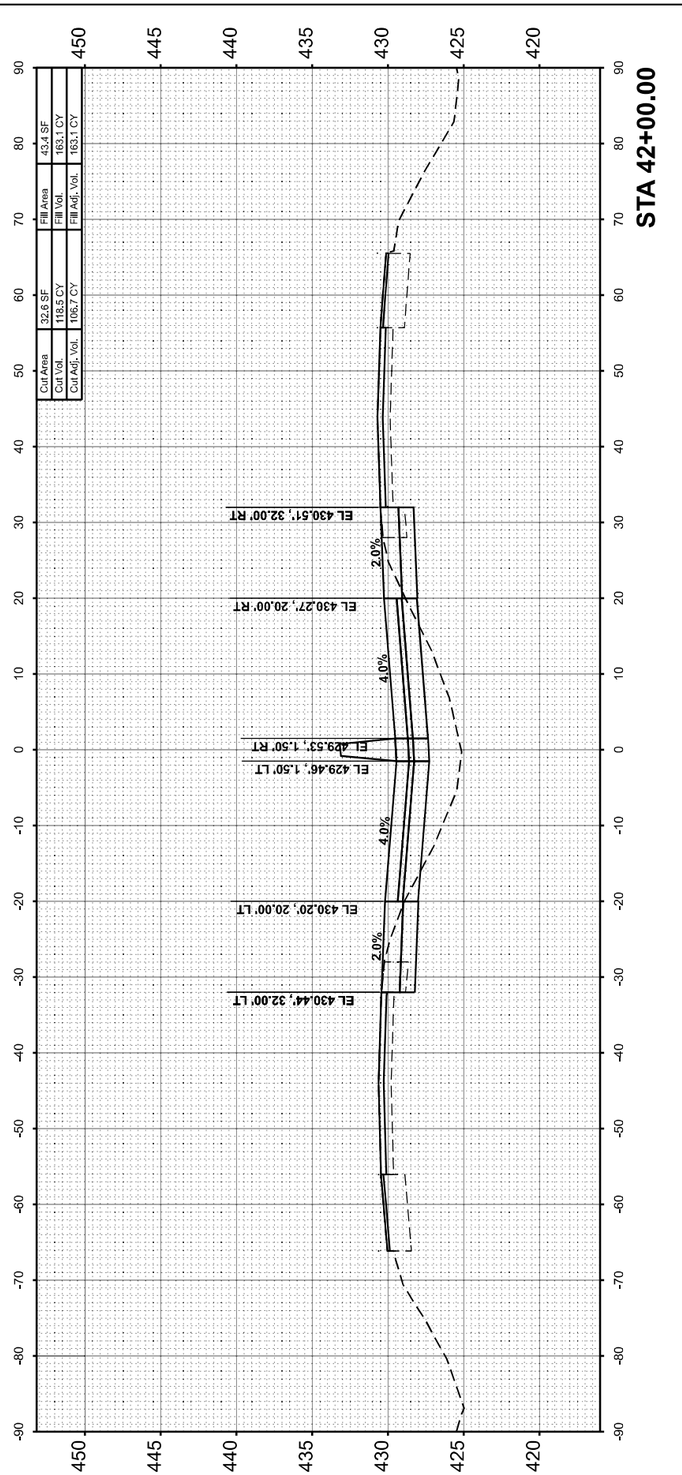

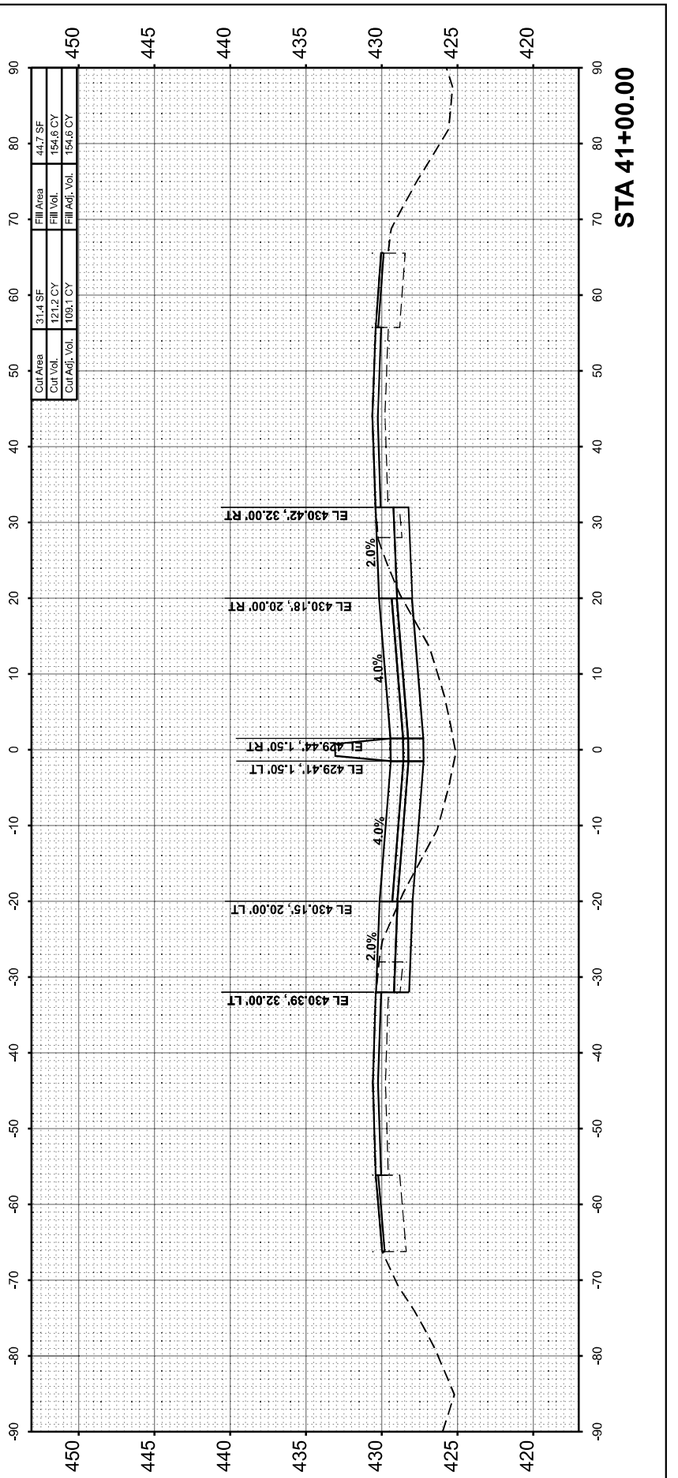

MODEL: IS7JEFFERSON -+11-00.00 [Sheet]
FILE NAME: pw:\\PW01.hornershifrin.com:IS EDOT\Documents\21061000\04FTB1984\04_DWV\21061102-IS7-3rdLaneP3\2CAD_Sheets\D978884-dlhwsstr\jeffersondgn

HORNER SHIFRIN
WWW. HORNERSHIFRIN .COM

USER NAME = bdimmermann	DESIGNED -	REVISED -
	DRAWN -	REVISED -
PLOT SCALE = 0.16666633 ' / In.	CHECKED -	REVISED -
PLOT DATE = 10/16/2024	DATE -	REVISED -

STATE OF ILLINOIS
DEPARTMENT OF TRANSPORTATION

CROSS SECTIONS
JEFFERSON COUNTY

SCALE:10 H : 5 V | SHEET 13 OF 88 SHEETS | STA. | TO STA.

F.A. I RTE.	SECTION	COUNTY	TOTAL SHEETS	SHEET NO.
57	(28-2)B-2; (28-1)B-2	*	598	523
		CONTRACT NO. 78884		
	ILLINOIS FED. AID PROJECT			

* FRANKLIN/JEFFERSON

FINAL SURVEY	SURVEYED	BY	DATE
	PLOTTED		
NOTE BOOK	TEMPLATE		
	AREAS		
NO.	AREAS CHECKED		

ORIGINAL SURVEY	SURVEYED	BY	DATE
	PLOTTED		
NOTE BOOK	TEMPLATE		
	AREAS		
NO.	AREAS CHECKED		

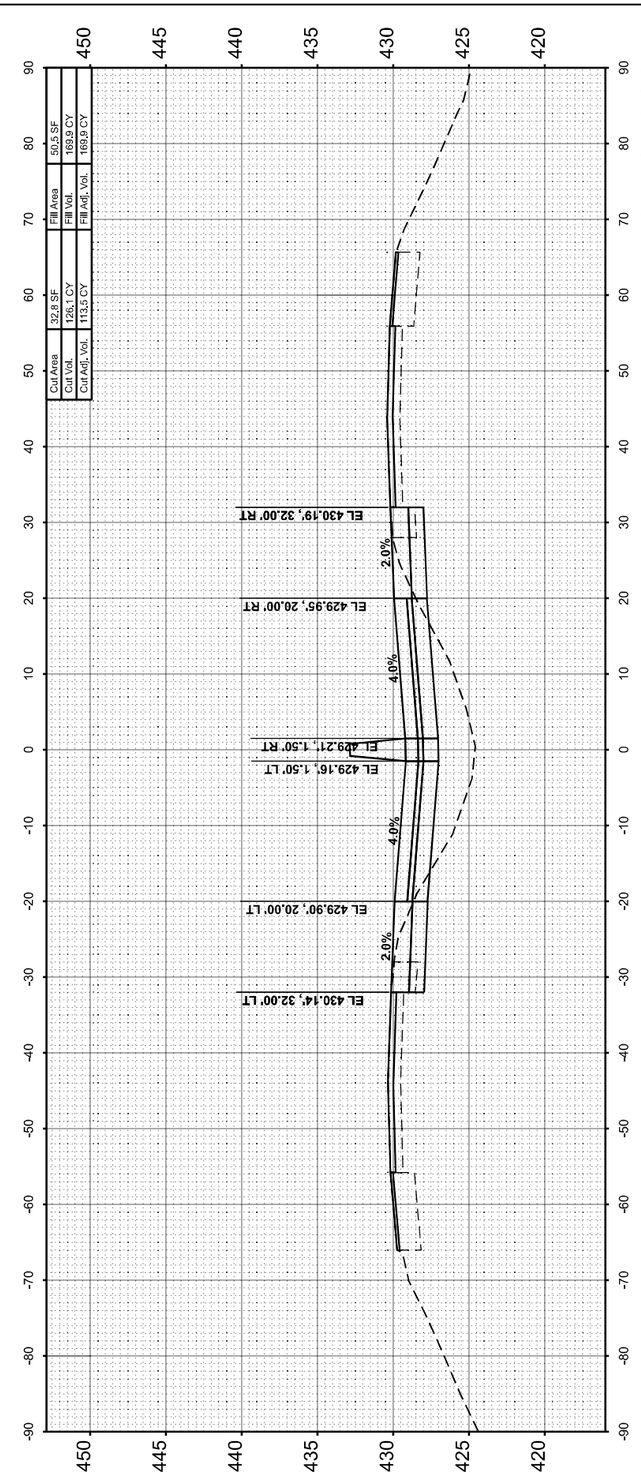

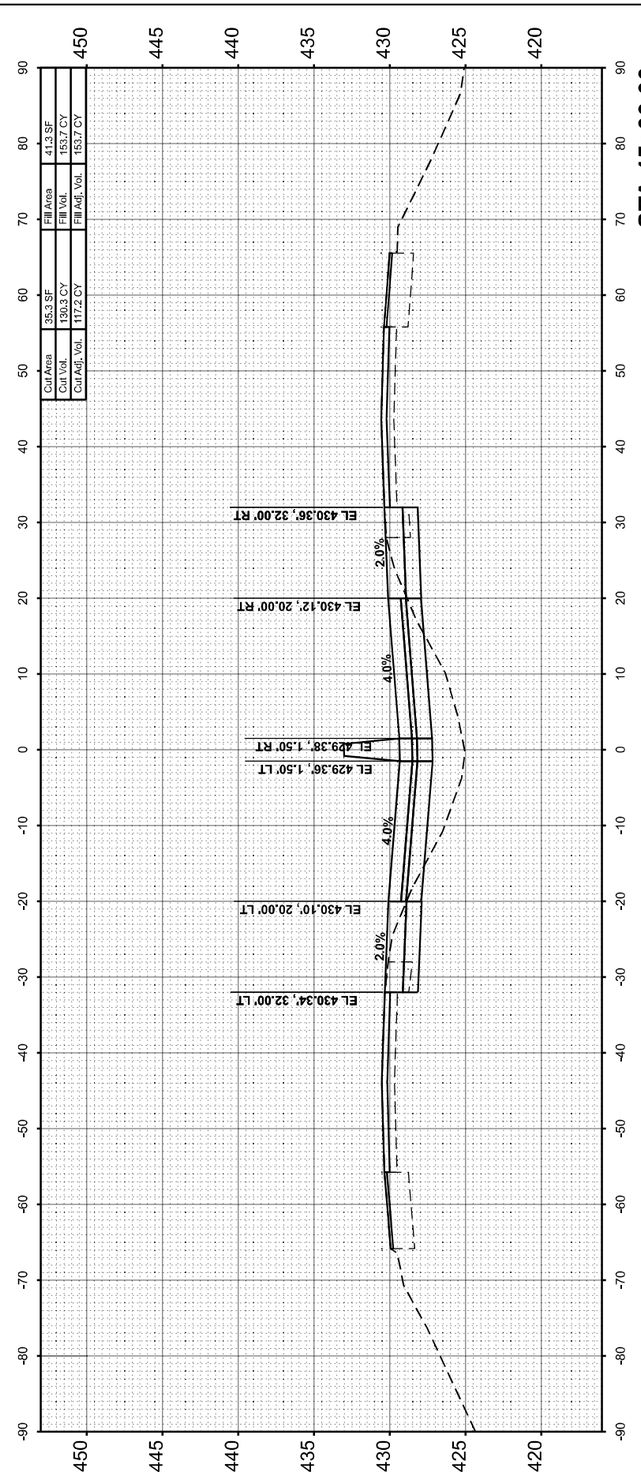

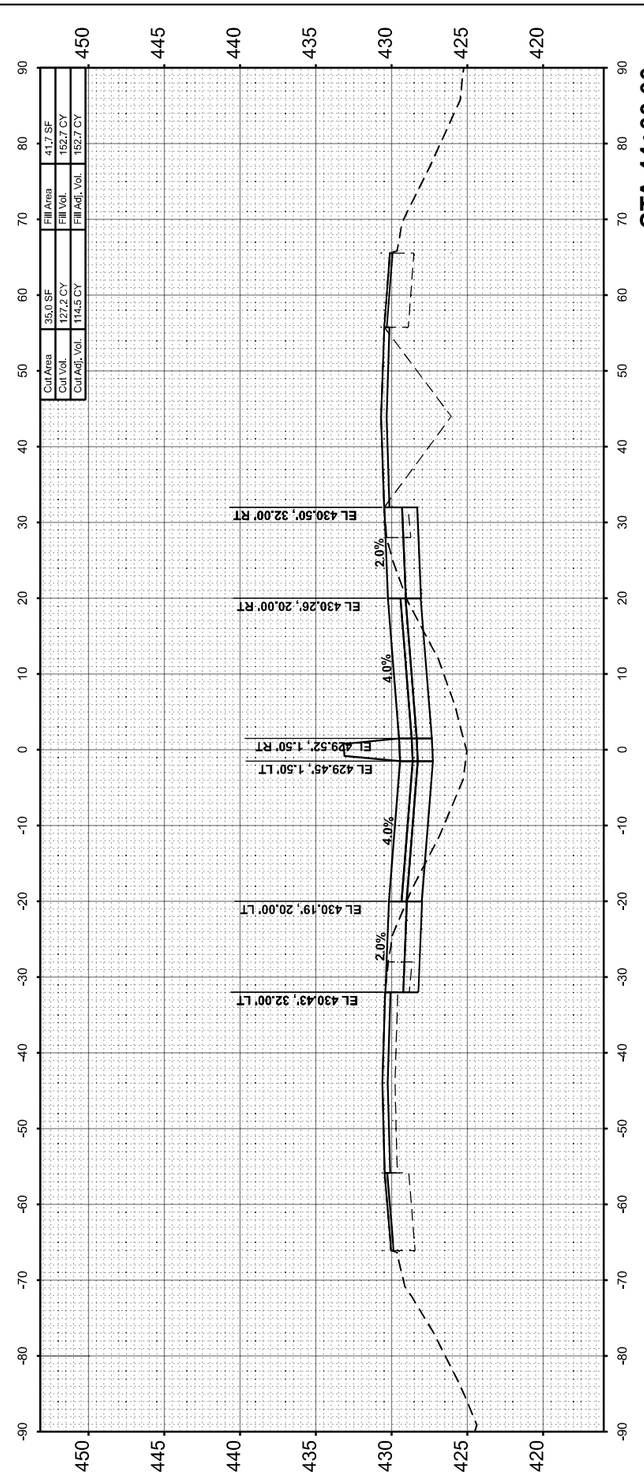

MODEL: IS7JEFFERSON - 44+00.00 [Sheet]
FILE NAME: pw:\\PWI1.hornershifrin.com:IS7\IDOT\Documents\21061000\PTB198\034_D9\V\21061102457\3rdLaneProj\CAD_Sheets\7897888-sht=sat#sheffersondgn

USER NAME = bclimmermann	DESIGNED -	REVISED -	
	DRAWN -	REVISED -	
PLOT SCALE = 0.16666633 ' / In.	CHECKED -	REVISED -	
PLOT DATE = 10/18/2024	DATE -	REVISED -	

HORNER SHIFRIN
WWW. HORNERSHIFRIN .COM

STATE OF ILLINOIS
DEPARTMENT OF TRANSPORTATION

CROSS SECTIONS
JEFFERSON COUNTY

SCALE:10 H : 5 V | SHEET 14 OF 88 SHEETS | STA. | TO STA.

F.A.I RTE.	SECTION	COUNTY	TOTAL SHEETS	SHEET NO.
57	(28-2)B-2; (28-1)B-2	*	598	524
		CONTRACT NO. 78884		
	ILLINOIS	FED. AID PROJECT		

* FRANKLIN/JEFFERSON

FINAL SURVEY		BY	DATE
NOTE BOOK	SURVEYED		
	PLOTTED		
	TEMPLATE		
	AREAS		
NO.	AREAS CHECKED		

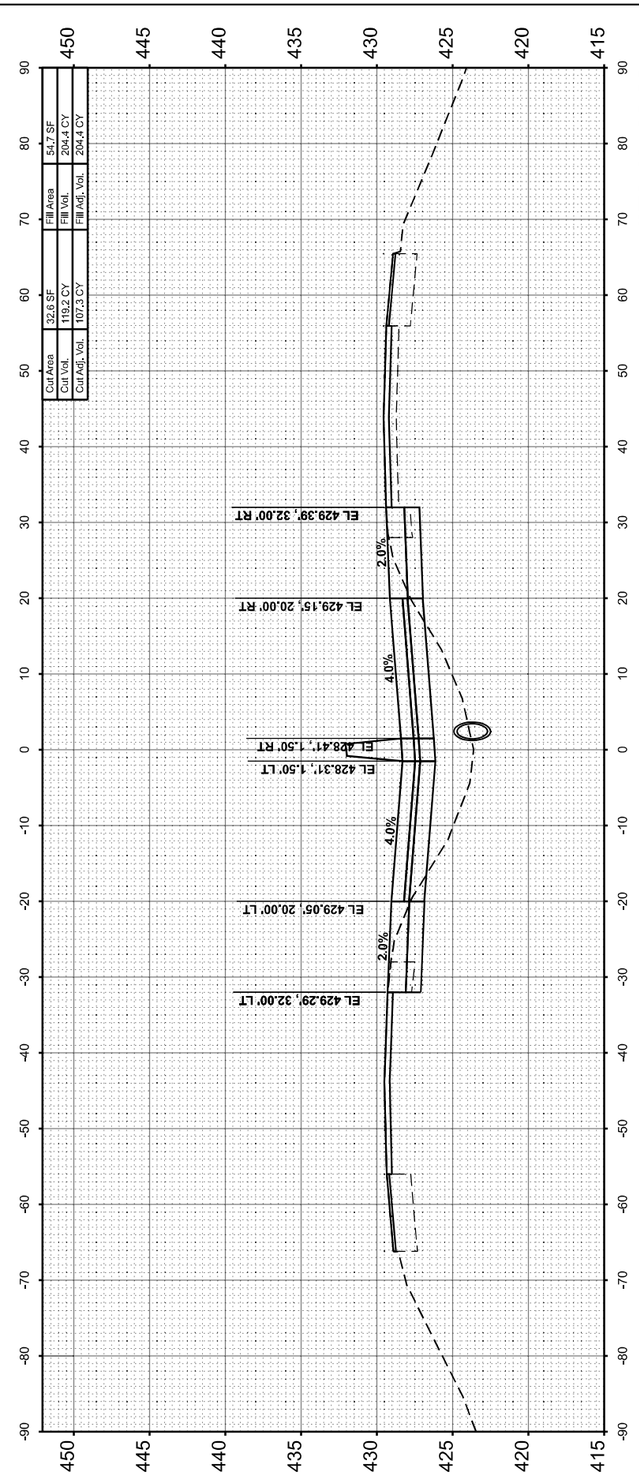

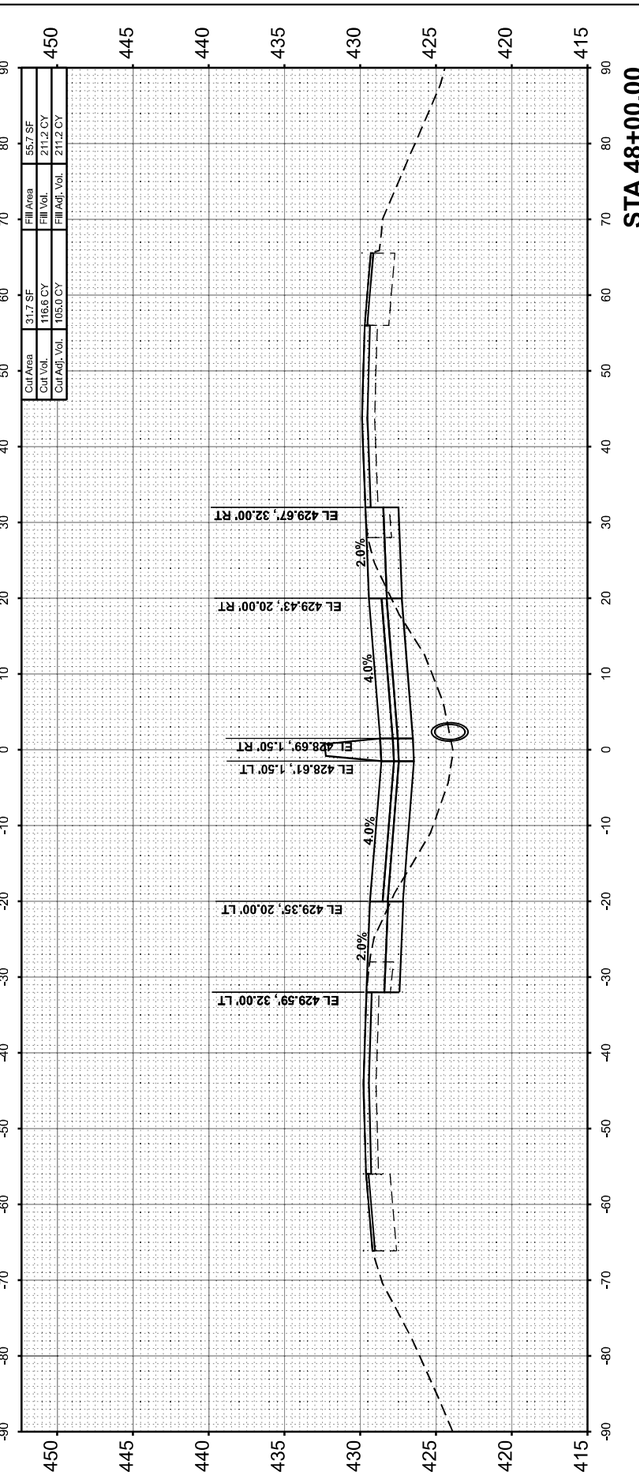

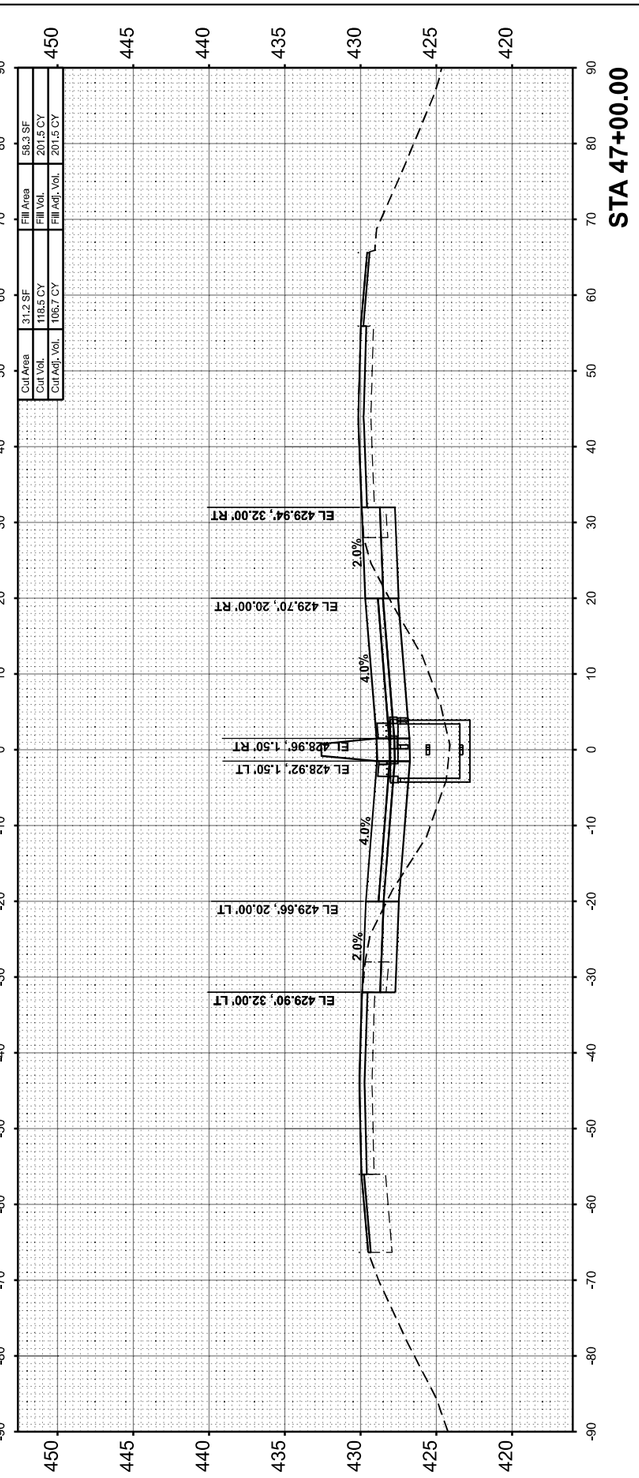

ORIGINAL SURVEY		BY	DATE
NOTE BOOK	SURVEYED		
	PLOTTED		
	TEMPLATE		
	AREAS		
NO.	AREAS CHECKED		

MODEL: I57JEFFERSON - 47-00.00 [Sheet]
FILE NAME: p:\pw\PW01\hornershifrin.com\IS EDOT\Documents\21061000\04PTB195\034_D9VV\21061122-457-3rdLaneP\p2\CAD_Sheets\D978884-dlhvesthjefferson.dgn

HORNER SHIFRIN WWW.HORNERSHIFRIN.COM	USER NAME = bdtimmermann	DESIGNED -	REVISED -
		DRAWN -	REVISED -
	PLOT SCALE = 0.16666633 ' / In.	CHECKED -	REVISED -
	PLOT DATE = 10/16/2024	DATE -	REVISED -

STATE OF ILLINOIS
DEPARTMENT OF TRANSPORTATION

CROSS SECTIONS
JEFFERSON COUNTY

SCALE:10 H : 5 V | SHEET 15 OF 88 SHEETS | STA. | TO STA.

F.A. I RTE.	SECTION	COUNTY	TOTAL SHEETS	SHEET NO.
57	(28-2)B-2; (28-1)B-2	*	598	525
		CONTRACT NO. 78884		
	ILLINOIS FED. AID PROJECT			

* FRANKLIN/JEFFERSON

FINAL SURVEY	SURVEYED	BY	DATE
	PLOTTED		
NOTE BOOK	TEMPLATE		
	AREAS		
NO.	AREAS CHECKED		

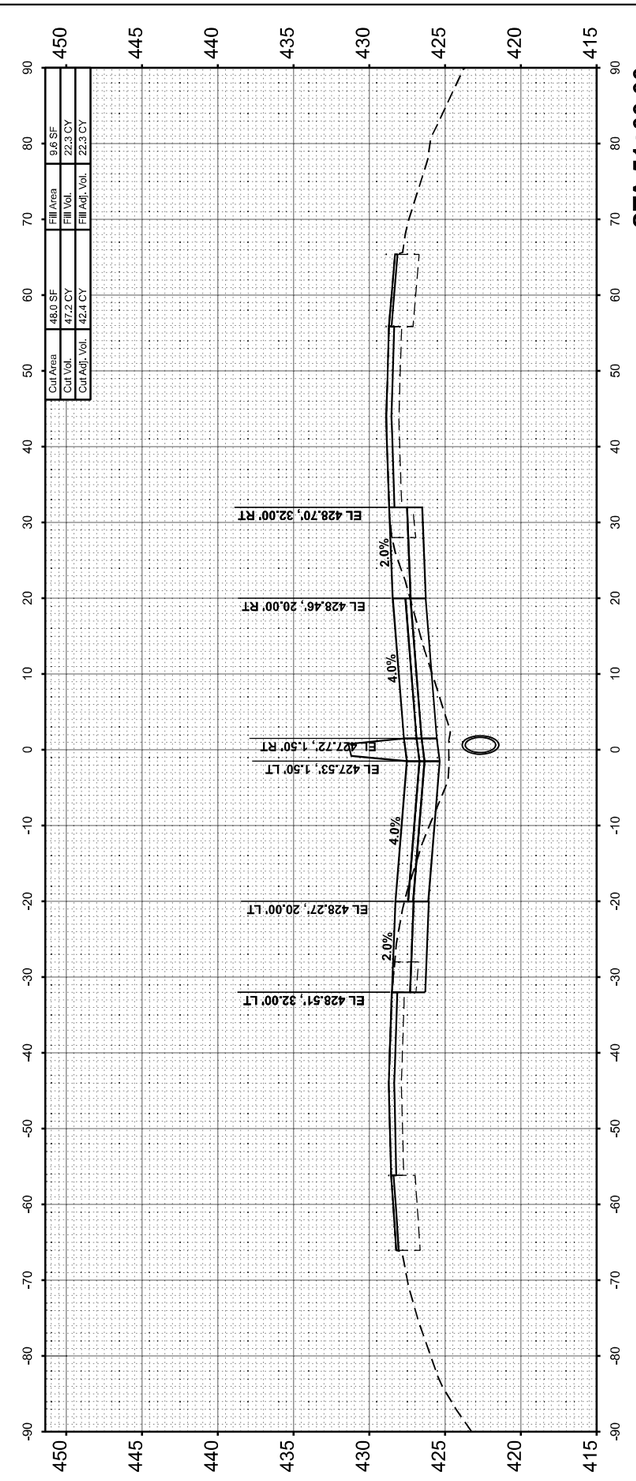

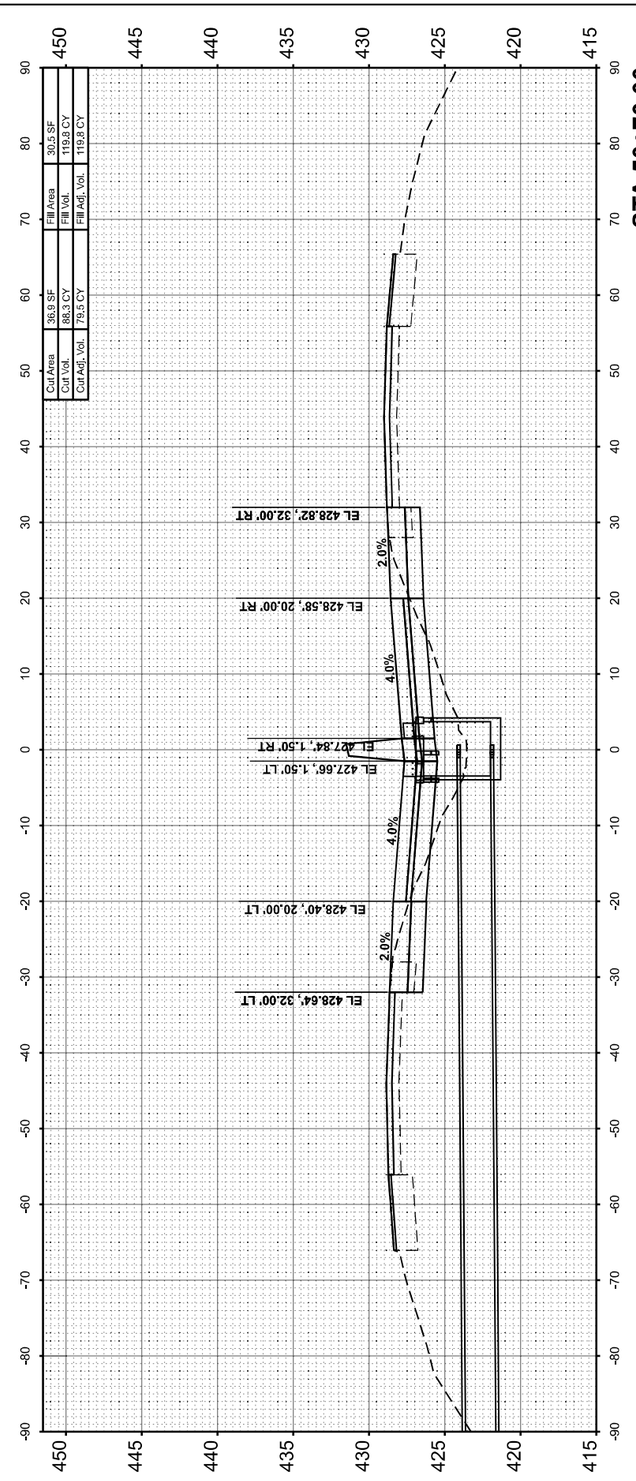

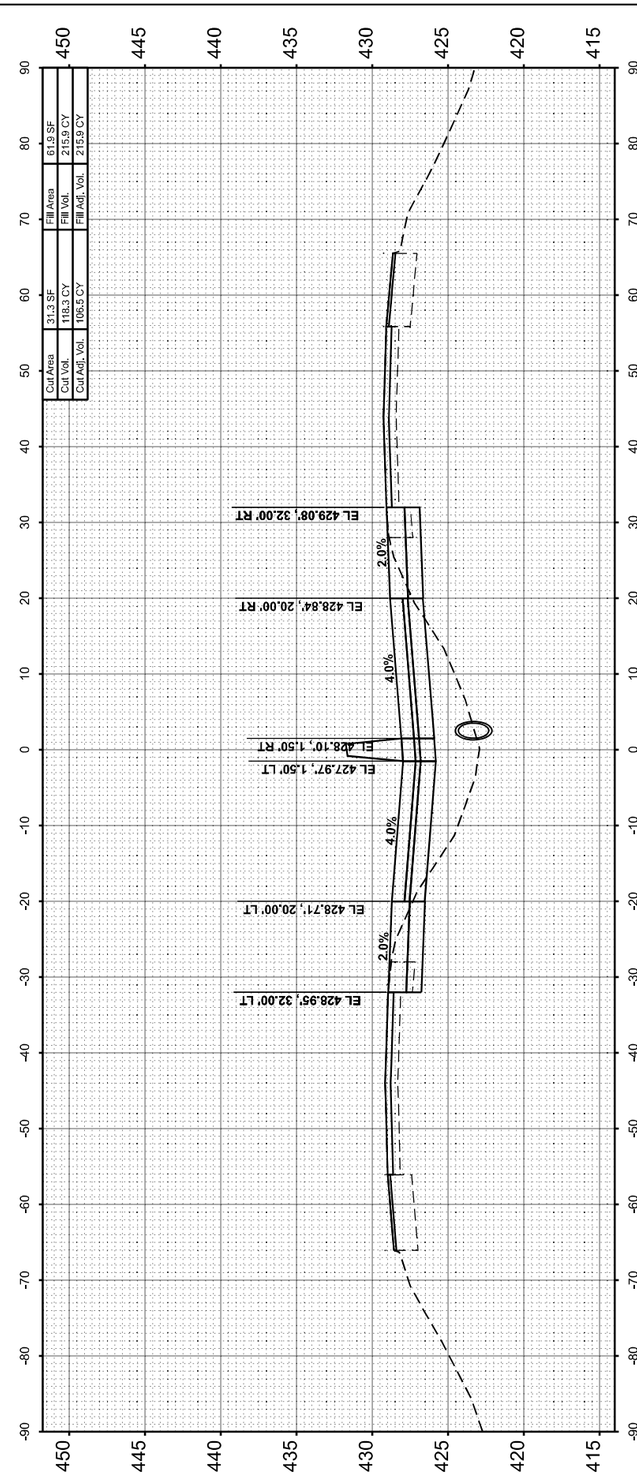

ORIGINAL SURVEY	SURVEYED	BY	DATE
	PLOTTED		
NOTE BOOK	TEMPLATE		
	AREAS		
NO.	AREAS CHECKED		

MODEL: I57JEFFERSON - 50+00.00 [Sheet]
FILE NAME: pw:\\FPW01.hornershifrin.com:I-$DOT\Documents\21061000\PTB198\434_D9\VV\21061002457-2ndLanePh2\CAD_Sheets\7979884-sht\sstt-jefferson.dgn

HORNER SHIFRIN WWW.HORNERSHIFRIN.COM	USER NAME = bclimmermann	DESIGNED -	REVISED -
		DRAWN -	REVISED -
	PLOT SCALE = 0.16666633 ' / In.	CHECKED -	REVISED -
	PLOT DATE = 10/16/2024	DATE -	REVISED -

STATE OF ILLINOIS
DEPARTMENT OF TRANSPORTATION

CROSS SECTIONS
JEFFERSON COUNTY

SCALE:10 H : 5 V | SHEET 16 OF 88 SHEETS | STA. | TO STA.

F.A. I RTE.	SECTION	COUNTY	TOTAL SHEETS	SHEET NO.
57	(28-2)B-2; (28-1)B-2	*	598	526
		CONTRACT NO. 78884		
	ILLINOIS	FED. AID PROJECT		

* FRANKLIN/JEFFERSON

FINAL SURVEY	SURVEYED	BY	DATE
NOTE BOOK	PLOTTED		
NO.	TEMPLATE		
	AREAS		
	AREAS CHECKED		

ORIGINAL SURVEY	SURVEYED	BY	DATE
NOTE BOOK	PLOTTED		
NO.	TEMPLATE		
	AREAS		
	AREAS CHECKED		

MODEL: I57JEFFERSON-52+00.00 [Sheet]
FILE NAME: pw:\\PWI1.hornershifrin.com:IS Ill\DOT\Documents\21061000\PT\81984\034_D9\V\Z1061102457\dtLanePh2\CAD_Sheets\D978884=ill=sat=jefferson.dgn

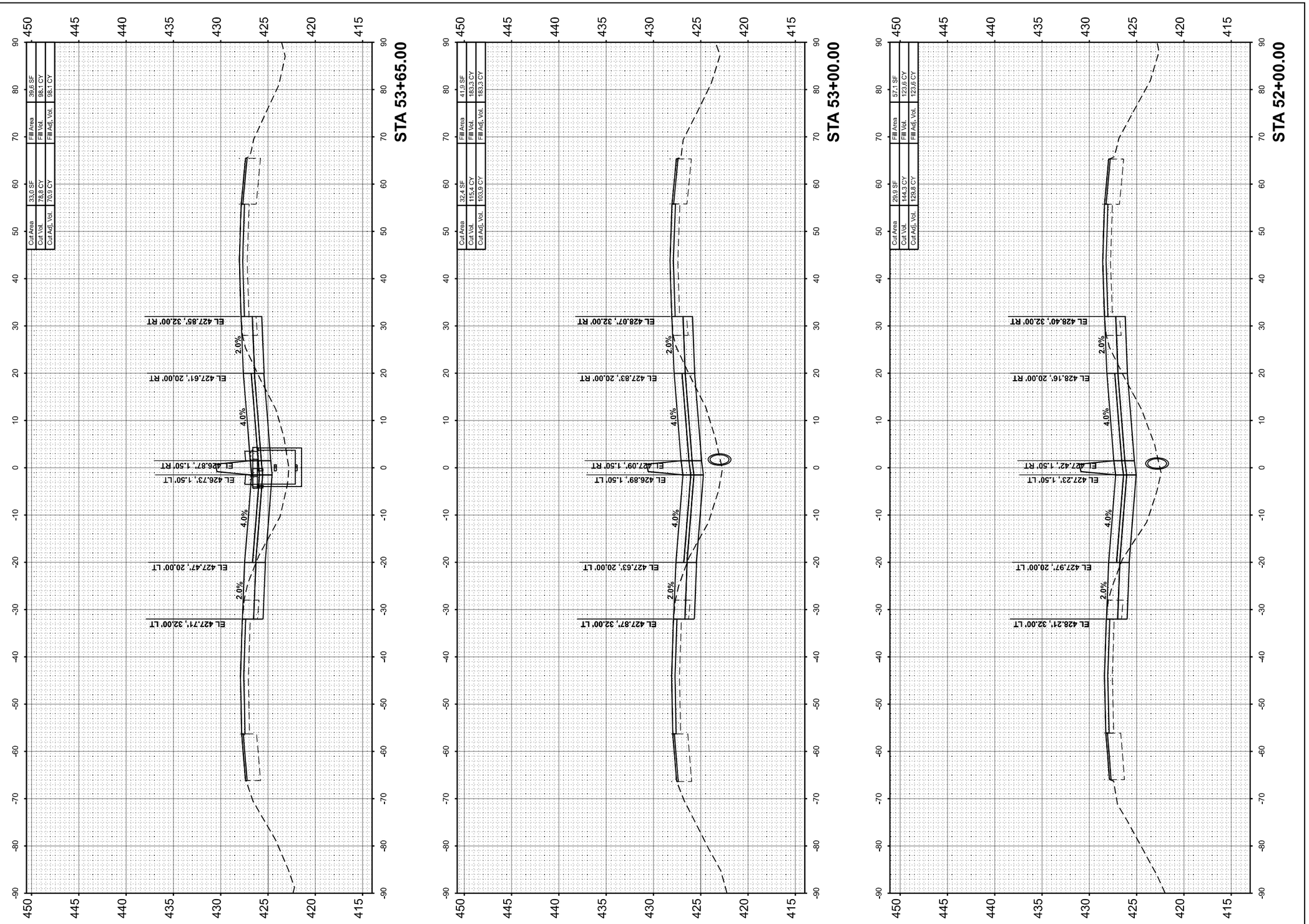

HORNER SHIFRIN WWW. HORNERSHIFRIN .COM	USER NAME = bclimmermann	DESIGNED -	REVISED -
		DRAWN -	REVISED -
	PLOT SCALE = 0.16666633 ' / In.	CHECKED -	REVISED -
	PLOT DATE = 10/16/2024	DATE -	REVISED -

STATE OF ILLINOIS
DEPARTMENT OF TRANSPORTATION

CROSS SECTIONS
JEFFERSON COUNTY

SCALE:10 H : 5 V | SHEET 17 OF 88 SHEETS | STA. | TO STA.

F.A. I RTE.	SECTION	COUNTY	TOTAL SHEETS	SHEET NO.
57	(28-2)B-2; (28-1)B-2	*	598	527
		CONTRACT NO. 78884		
	ILLINOIS	FED. AID PROJECT		

* FRANKLIN/JEFFERSON

FINAL SURVEY	SURVEYED	BY	DATE
	PLOTTED		
NOTE BOOK	TEMPLATE		
	AREAS		
NO.	AREAS CHECKED		

ORIGINAL SURVEY	SURVEYED	BY	DATE
	PLOTTED		
NOTE BOOK	TEMPLATE		
	AREAS		
NO.	AREAS CHECKED		

MODEL: I57JEFFERSON-54+00.00 [Sheet]
FILE NAME: pw:\\PWV1.hornershifrin.com:IS IDOT\Documents\Z1061000\PTB194\034_DWV\Z1061102\457+2\mtLanePh2\CAD_Sheets\D978884+ell\west\I-64Jefferson.dgn

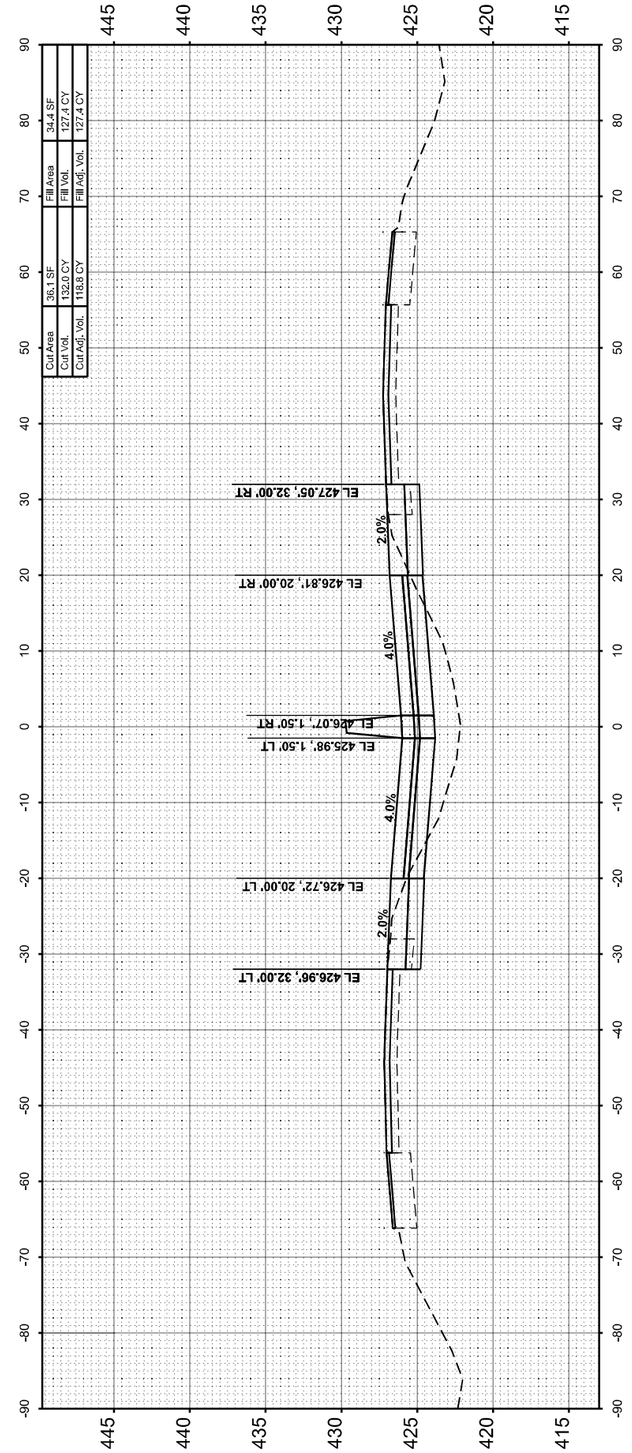

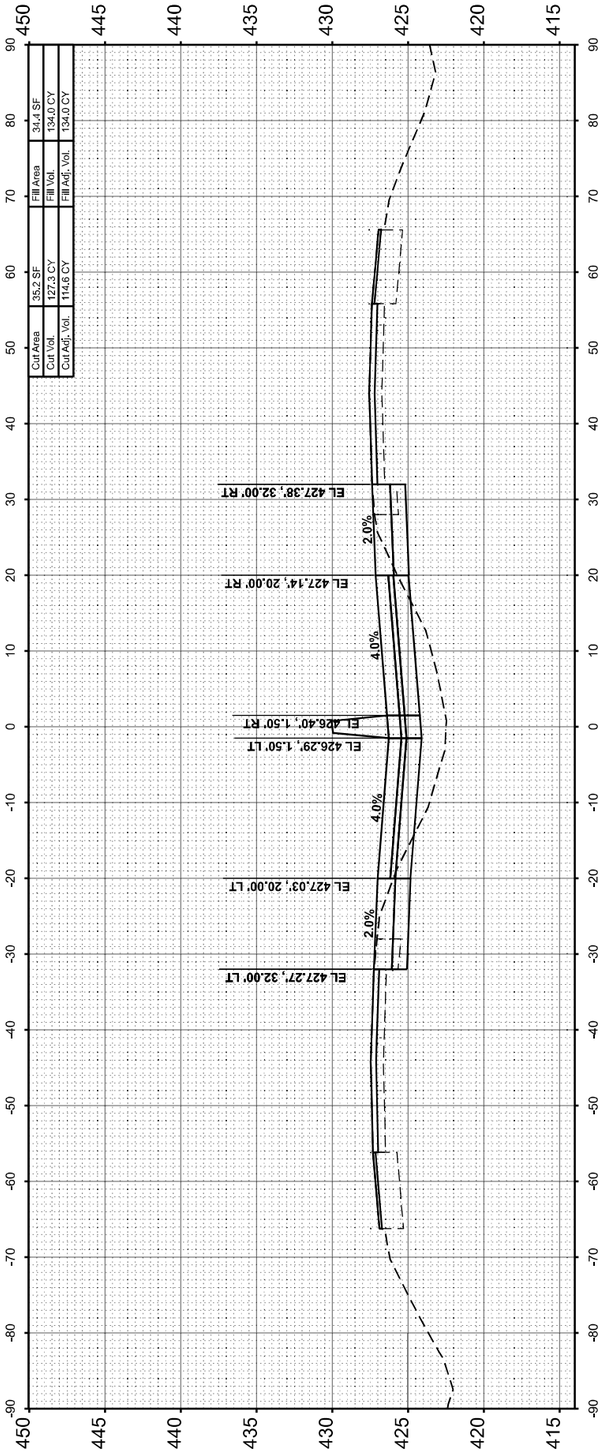

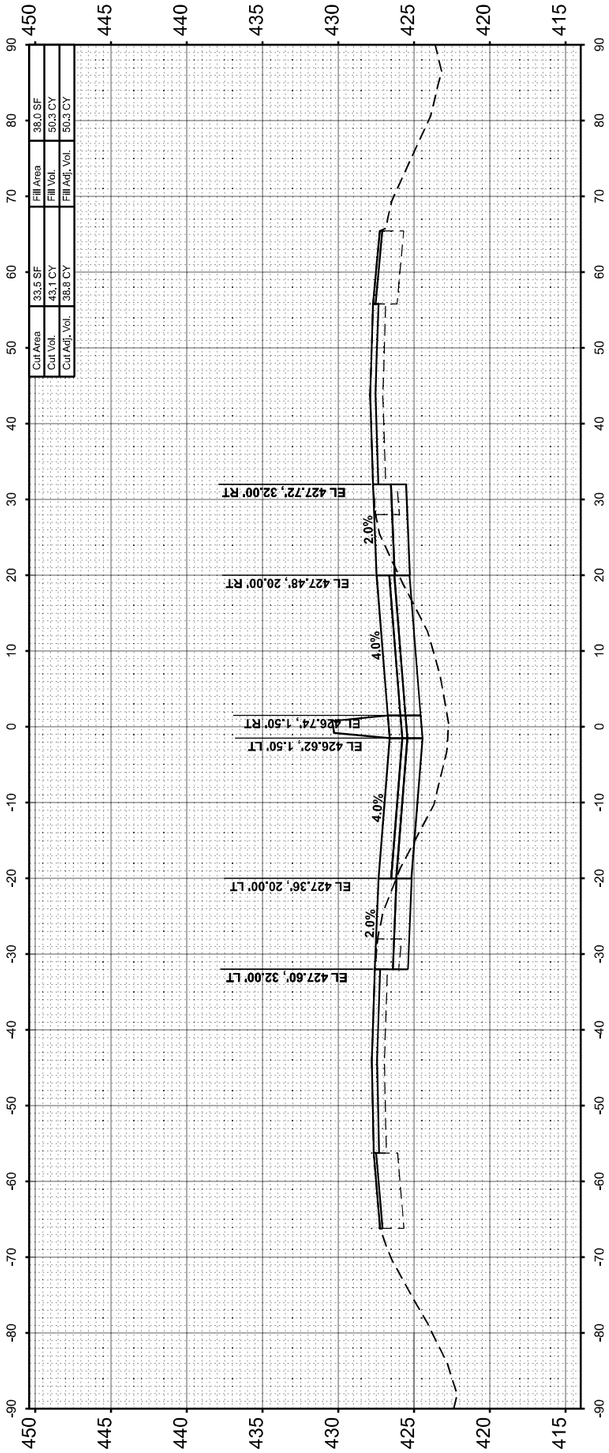

HORNER SHIFRIN
WWW. HORNERSHIFRIN .COM

USER NAME = bclimmermann	DESIGNED -	REVISED -	
	DRAWN -	REVISED -	
PLOT SCALE = 0.16666633 ' / In.	CHECKED -	REVISED -	
PLOT DATE = 10/16/2024	DATE -	REVISED -	

STATE OF ILLINOIS
DEPARTMENT OF TRANSPORTATION

CROSS SECTIONS
JEFFERSON COUNTY

SCALE:10 H : 5 V | SHEET 18 OF 88 SHEETS | STA. | TO STA.

F.A.I RTE.	SECTION	COUNTY	TOTAL SHEETS	SHEET NO.
57	(28-2)B-2; (28-1)B-2	*	598	528
		CONTRACT NO. 78884		
	ILLINOIS	FED. AID PROJECT		

* FRANKLIN/JEFFERSON

FINAL SURVEY		BY	DATE
NOTE BOOK	SURVEYED		
NO.	PLOTTED		
	TEMPLATE		
	AREAS		
	AREAS CHECKED		

ORIGINAL SURVEY		BY	DATE
NOTE BOOK	SURVEYED		
NO.	PLOTTED		
	TEMPLATE		
	AREAS		
	AREAS CHECKED		

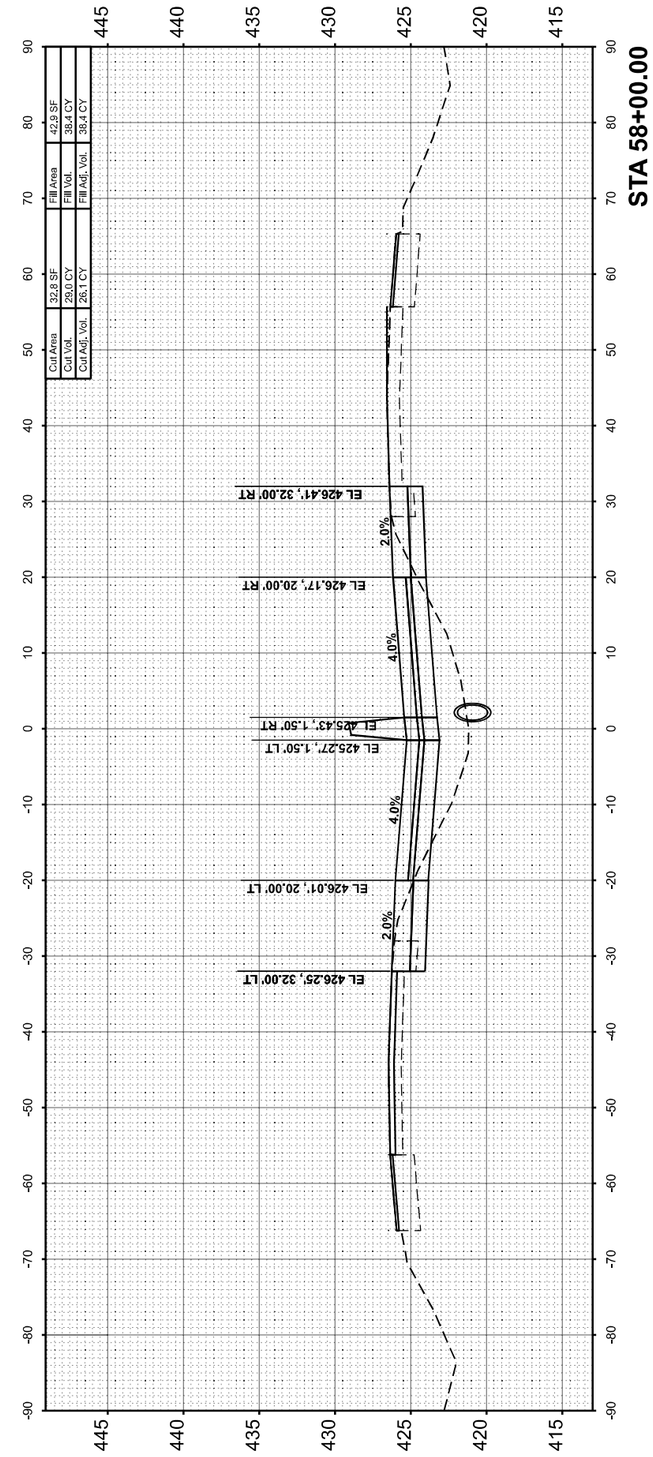

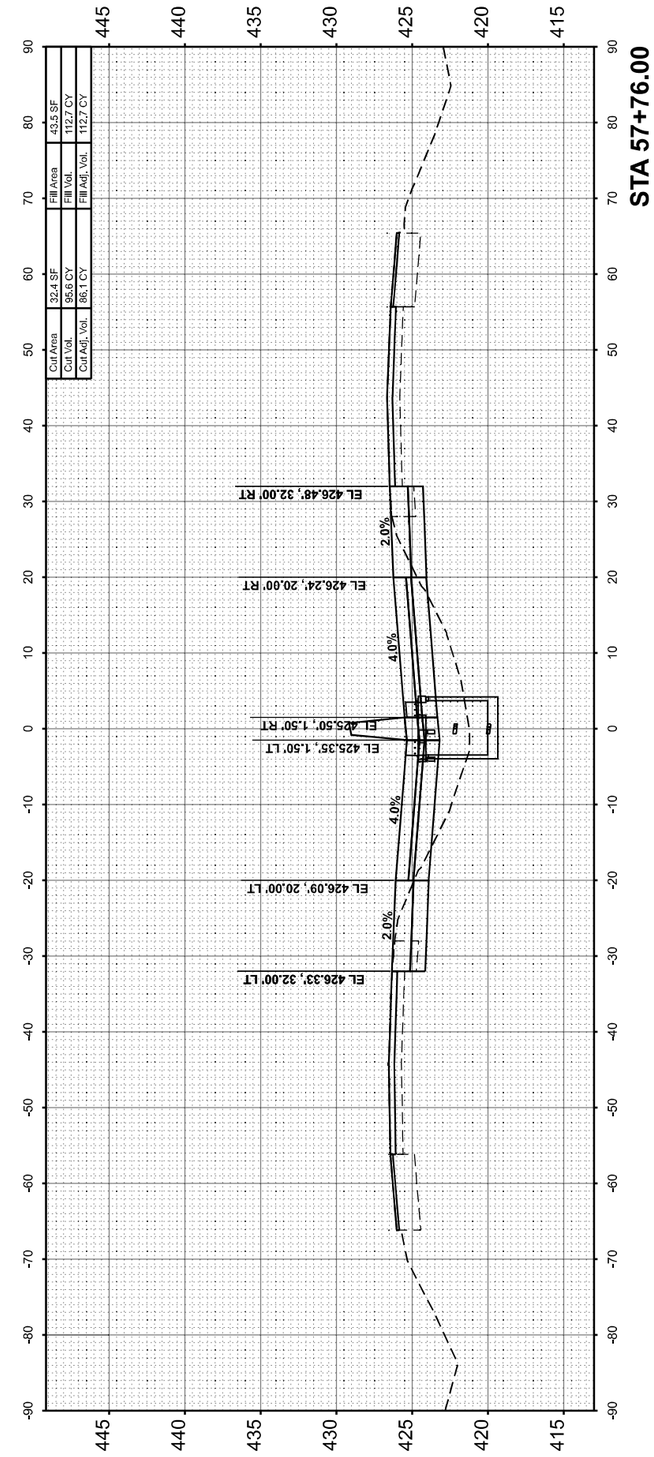

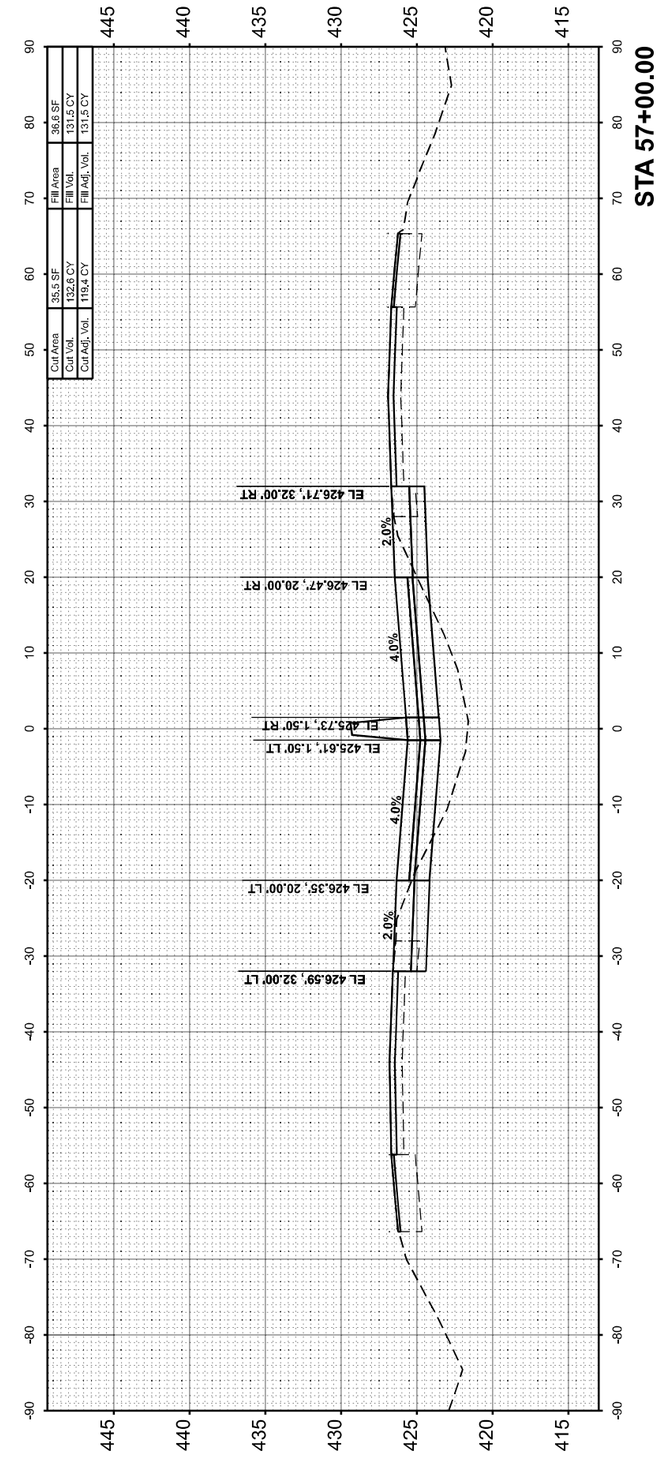

MODEL: I57JEFFERSON • 57+00.00 [Sheet]
FILE NAME: //pw01.bonnerwirthlife.com:IS ID01/Documents/Z1061000/PTB198/034_DWV/Z1061102/457/Jeff.dwt#Plot2/C4D_Sheets/D978884/ellis/esa1/jefferson.dgn

USER NAME = bclimmermann	DESIGNED -
	DRAWN -
PLOT SCALE = 0.16666633 ' / In.	CHECKED -
PLOT DATE = 10/16/2024	DATE -

REVISED -		
REVISED -		
REVISED -		
REVISED -		

STATE OF ILLINOIS
DEPARTMENT OF TRANSPORTATION

CROSS SECTIONS
JEFFERSON COUNTY

SCALE:10 H : 5 V | SHEET 19 OF 88 SHEETS | STA. | TO STA.

F.A.I RTE.	SECTION	COUNTY	TOTAL SHEETS	SHEET NO.
57	(28-2)B-2; (28-1)B-2	*	598	529
		CONTRACT NO. 78884		
	ILLINOIS	FED. AID PROJECT		

* FRANKLIN/JEFFERSON

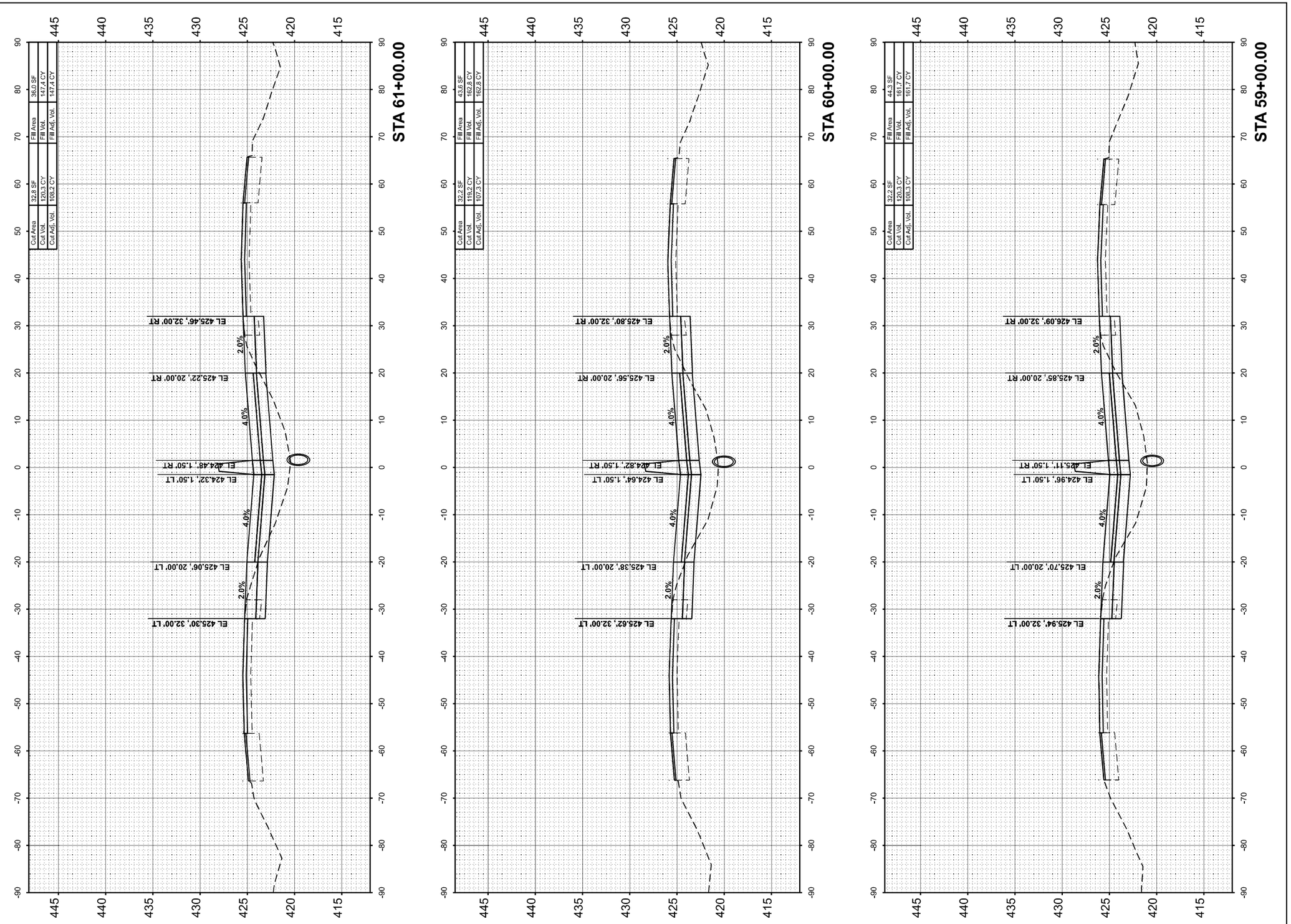

FINAL SURVEY	SURVEYED	BY	DATE
	PLOTTED		
NOTE BOOK	TEMPLATE		
	AREAS		
NO.	AREAS CHECKED		

ORIGINAL SURVEY	SURVEYED	BY	DATE
	PLOTTED		
NOTE BOOK	TEMPLATE		
	AREAS		
NO.	AREAS CHECKED		

MODEL: I57JEFFERSON_+59+00.00 [Sheet]
FILE NAME: p:\c\PWI1\homershifrin.com\IS ĐOT\Documents\21081000\PTB199\034_D9\V\21081024572\CadLanePh2\CAD_Sheets\D978884sht\xs78-jefferson.dgn

HORNER SHIFRIN
WWW. HORNERSHIFRIN .COM

USER NAME = bclimmermann	DESIGNED -	REVISED -	
	DRAWN -	REVISED -	
PLOT SCALE = 0.16666633 ' / In.	CHECKED -	REVISED -	
PLOT DATE = 10/18/2024	DATE -	REVISED -	

STATE OF ILLINOIS
DEPARTMENT OF TRANSPORTATION

CROSS SECTIONS
JEFFERSON COUNTY

SCALE:10 H : 5 V | SHEET 20 OF 88 SHEETS | STA. | TO STA.

F.A. I RTE.	SECTION	COUNTY	TOTAL SHEETS	SHEET NO.
57	(28-2)B-2; (28-1)B-2	*	598	530
		CONTRACT NO. 78884		
	ILLINOIS	FED. AID PROJECT		

* FRANKLIN/JEFFERSON

FINAL SURVEY		BY	DATE
NOTE BOOK	SURVEYED		
NO.	PLOTTED		
	TEMPLATE		
	AREAS		
	AREAS CHECKED		

ORIGINAL SURVEY		BY	DATE
NOTE BOOK	SURVEYED		
NO.	PLOTTED		
	TEMPLATE		
	AREAS		
	AREAS CHECKED		

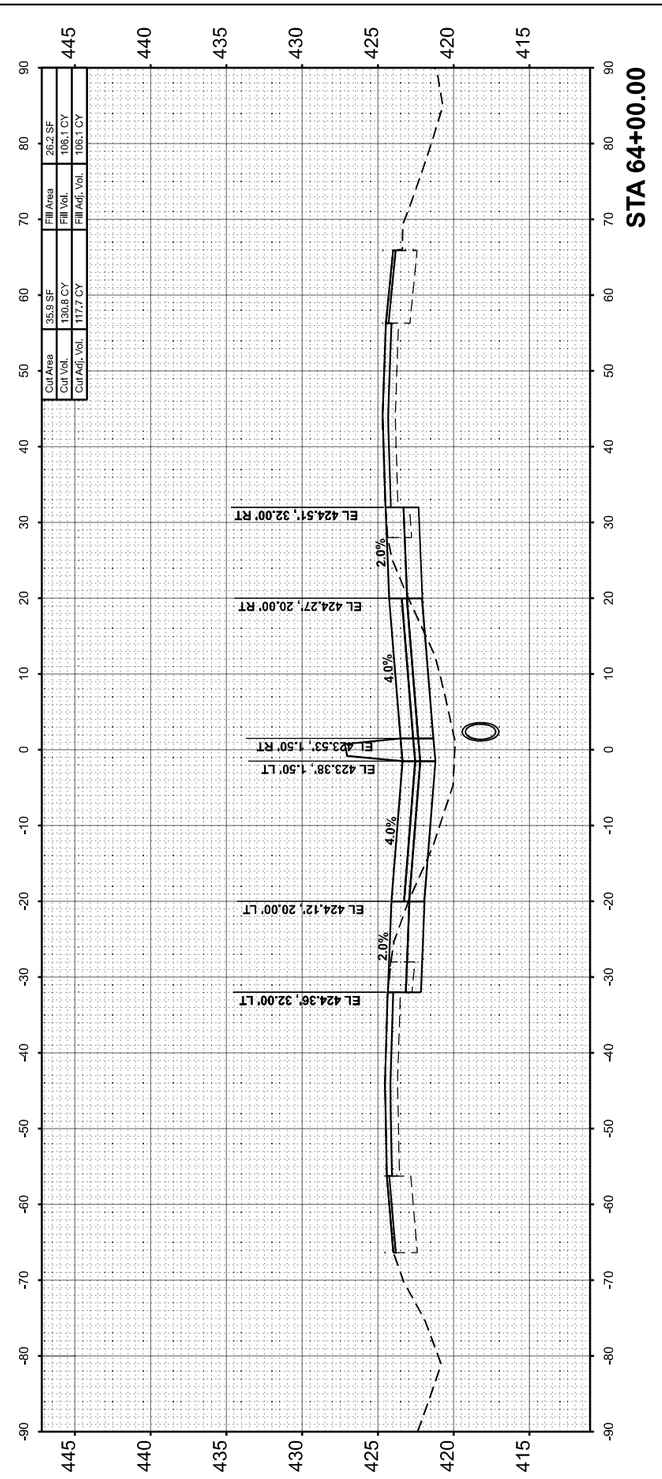

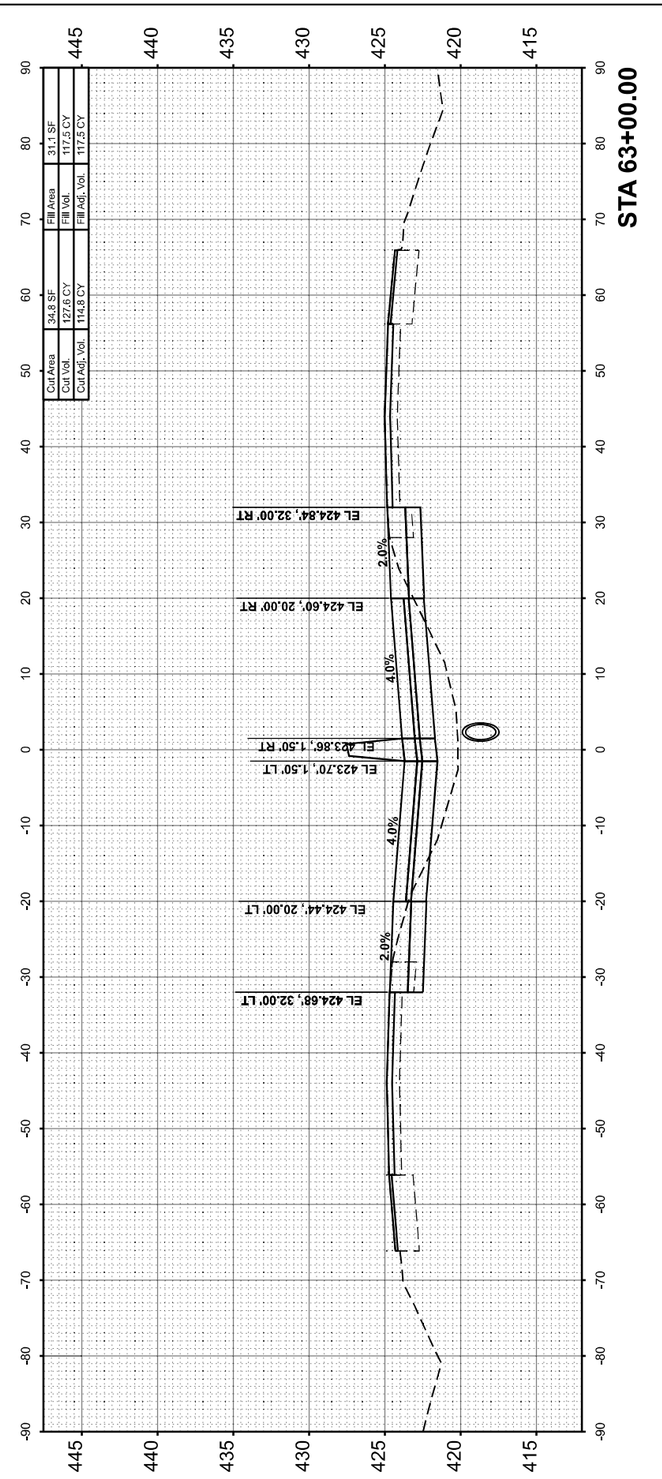

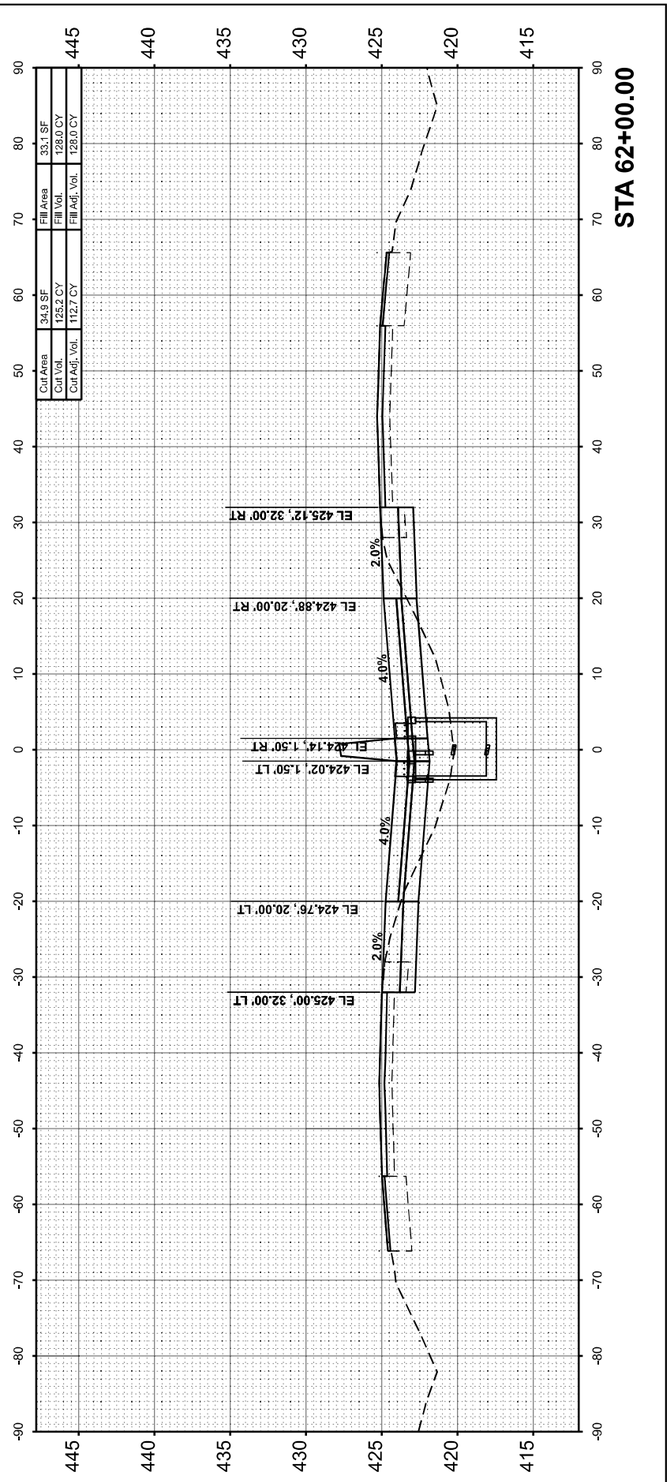

MODEL: I57JEFFERSON_c-R2-00.00 [Sheet]
FILE NAME: p:\c\PWD1\home\shifrin.com\IS 57\DOT\Documents\21061000\PTB198\034_D9\V\21061024572\dt\LandPlp\CAD_Sheets\D979884\ln\ws8ith_jefferson.dgn

USER NAME = bdimmermann	DESIGNED -	REVISED -	
	DRAWN -	REVISED -	
PLOT SCALE = 0.16666633 ' / In.	CHECKED -	REVISED -	
PLOT DATE = 10/18/2024	DATE -	REVISED -	

HORNER SHIFRIN
WWW. HORNERSHIFRIN .COM

STATE OF ILLINOIS
DEPARTMENT OF TRANSPORTATION

CROSS SECTIONS
JEFFERSON COUNTY

SCALE:10 H : 5 V | SHEET 21 OF 88 SHEETS | STA. | TO STA.

F.A. I RTE.	SECTION	COUNTY	TOTAL SHEETS	SHEET NO.
57	(28-2)B-2; (28-1)B-2	*	598	531
		CONTRACT NO. 78884		
		ILLINOIS	FED. AID PROJECT	

* FRANKLIN/JEFFERSON

FINAL SURVEY	SURVEYED	BY	DATE
NOTE BOOK	PLOTTED		
NO.	TEMPLATE		
	AREAS		
	AREAS CHECKED		

ORIGINAL SURVEY	SURVEYED	BY	DATE
NOTE BOOK	PLOTTED		
NO.	TEMPLATE		
	AREAS		
	AREAS CHECKED		

MODEL: I57JEFFERSON - A 65+60.00 (Sheet)
FILE NAME: p:\c\PW01\Jhorner\shifrin.com\HS\$DOT\Documents\21061000\PTB198\034_D9\V\V21061102457\Civil\LandPlv2\CAD_Sheets\D9798884+eli+sslt+jefferson.dgn

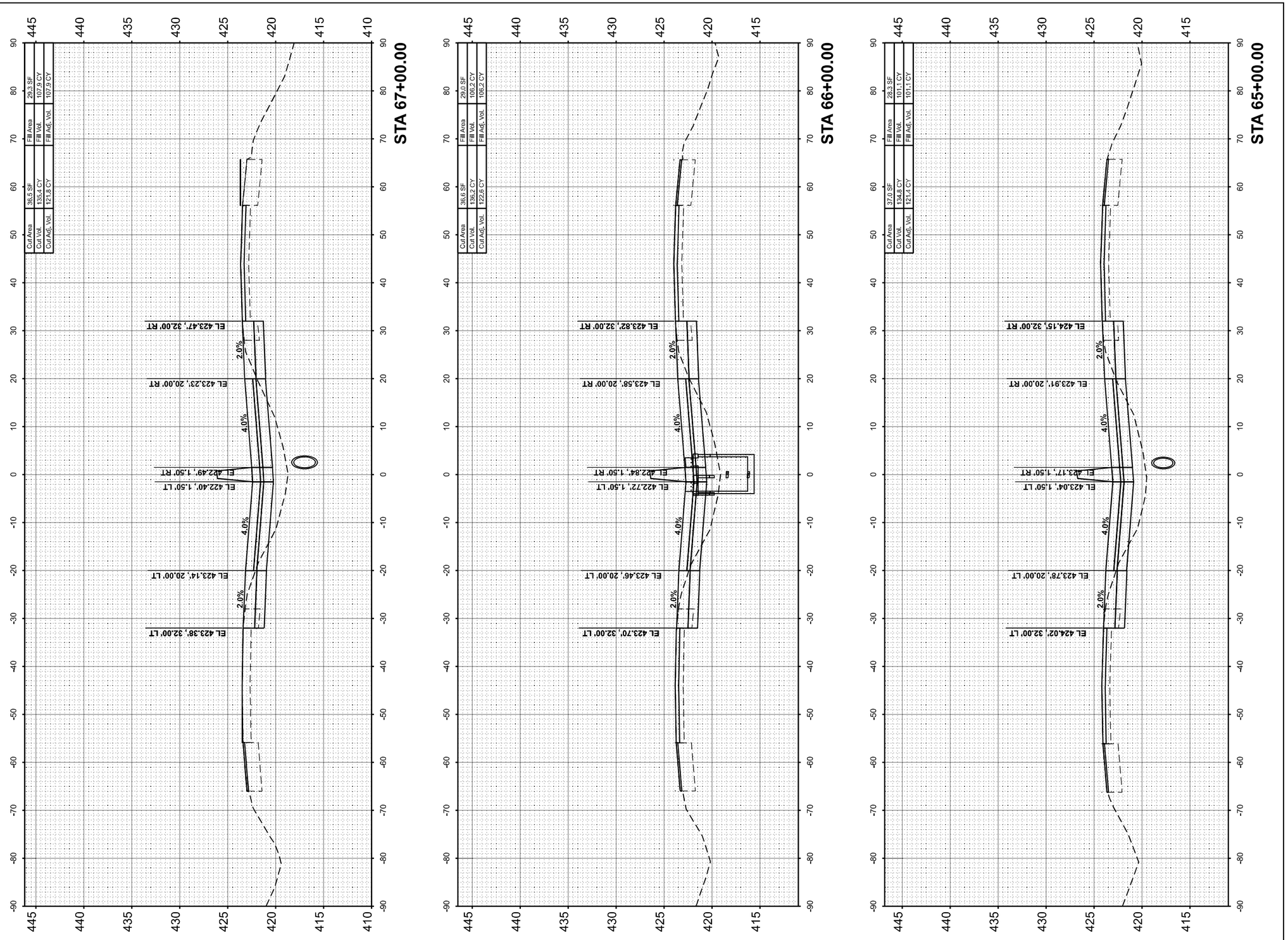

HORNER SHIFRIN
WWW. HORNERSHIFRIN .COM

USER NAME = bclimmermann	DESIGNED -	REVISED -
	DRAWN -	REVISED -
PLOT SCALE = 0.16666633 ' / In.	CHECKED -	REVISED -
PLOT DATE = 10/18/2024	DATE -	REVISED -

STATE OF ILLINOIS
DEPARTMENT OF TRANSPORTATION

CROSS SECTIONS
JEFFERSON COUNTY

SCALE:10 H : 5 V | SHEET 22 OF 88 SHEETS | STA. | TO STA.

F.A.I RTE.	SECTION	COUNTY	TOTAL SHEETS	SHEET NO.
57	(28-2)B-2; (28-1)B-2	*	598	532
		CONTRACT NO. 78884		
	ILLINOIS	FED. AID PROJECT		

* FRANKLIN/JEFFERSON

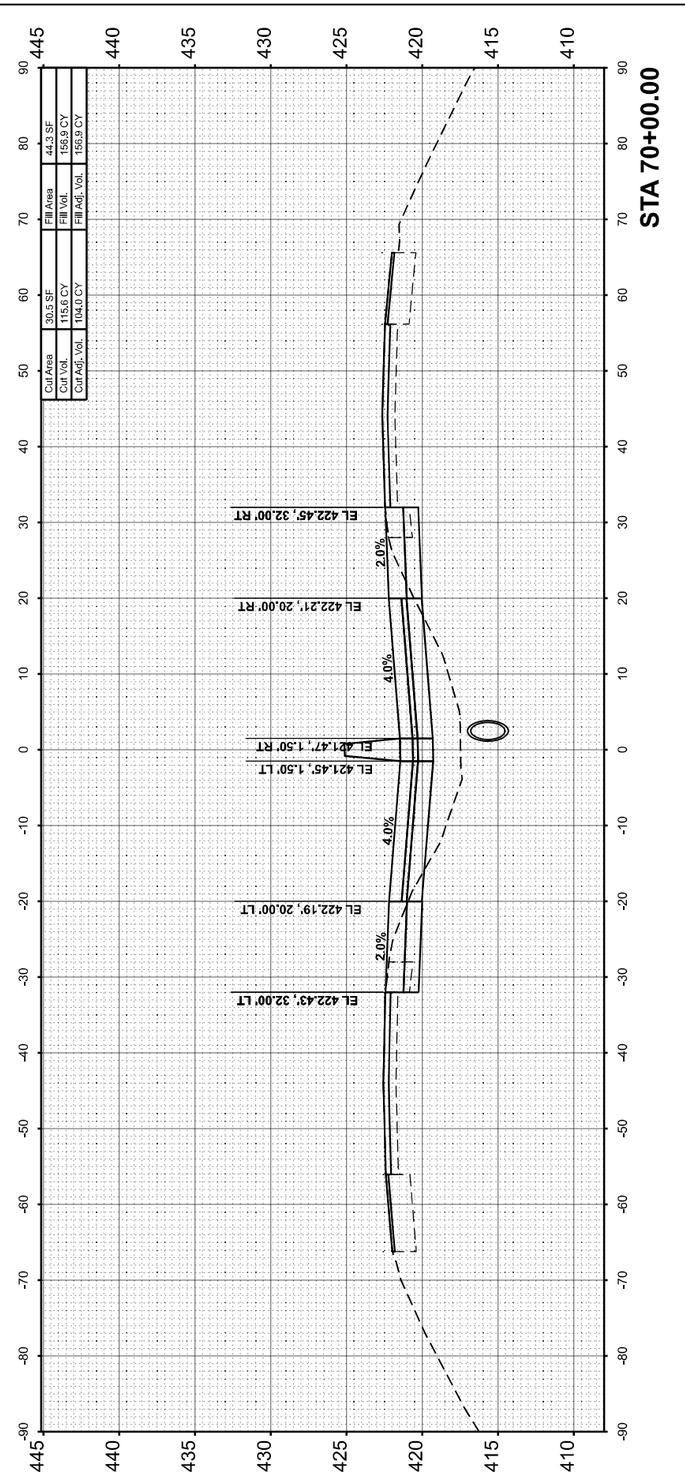

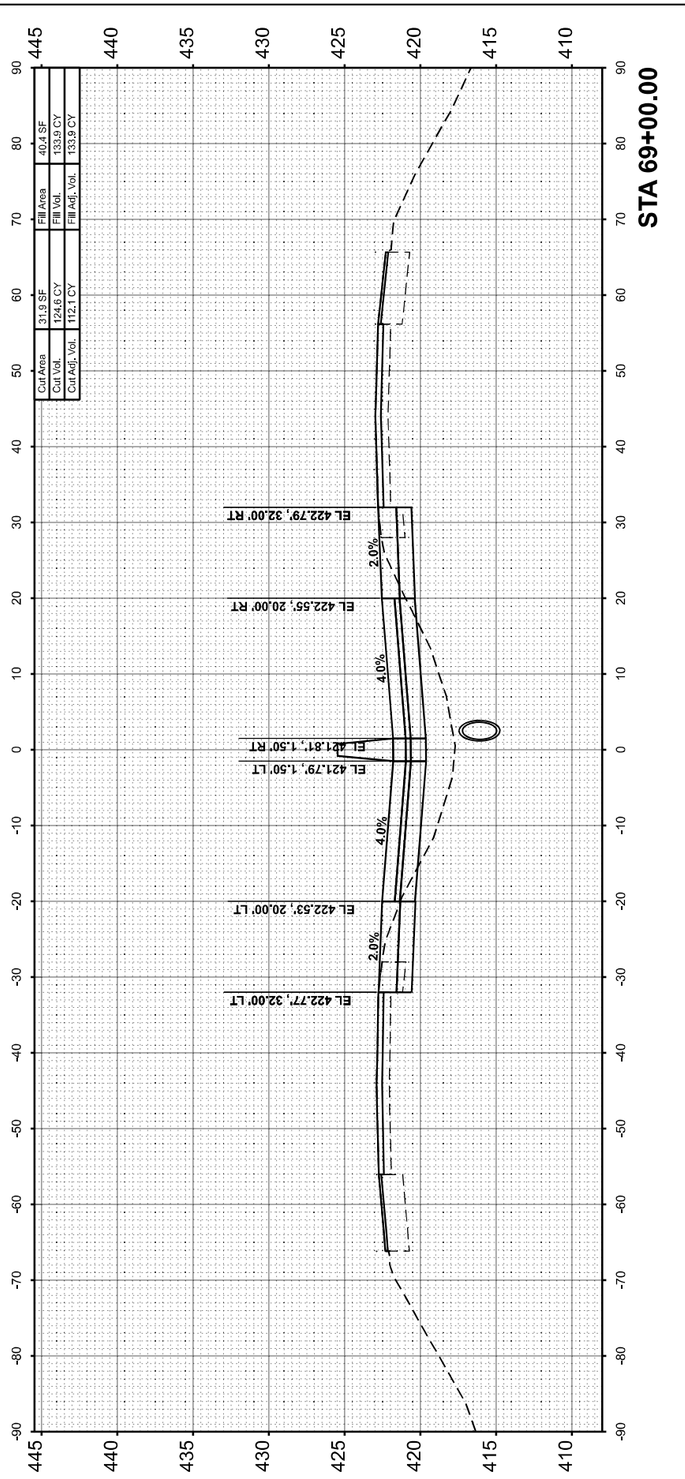

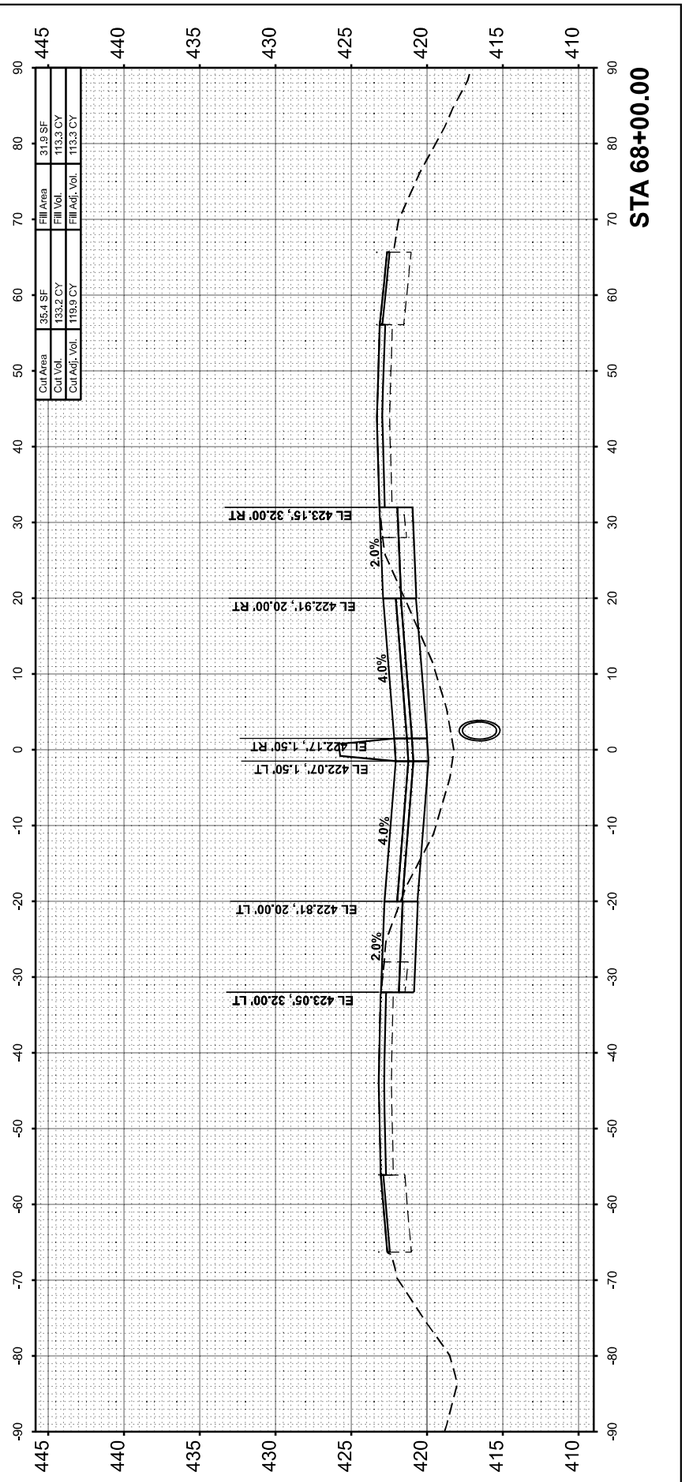

FINAL SURVEY		BY	DATE
NOTE BOOK	SURVEYED		
NO.	PLOTTED		
	TEMPLATE		
	AREAS		
	AREAS CHECKED		

ORIGINAL SURVEY		BY	DATE
NOTE BOOK	SURVEYED		
NO.	PLOTTED		
	TEMPLATE		
	AREAS		
	AREAS CHECKED		

MODEL: I57JEFFERSON - A 68+00.00 [Sheet]
FILE NAME: pw://PW01.hornershifrin.com:HS IDOT/Documents/210610000-PTB198-034_D9VV/21061024 57-3rdLanePh2/CAD_Sheets/D978884-sht-xssht-jefferson.dgn

HORNER SHIFRIN
WWW. HORNERSHIFRIN .COM

USER NAME = bctimmermann	DESIGNED -	REVISED -	
	DRAWN -	REVISED -	
PLOT SCALE = 0.16666633 ' / in.	CHECKED -	REVISED -	
PLOT DATE = 10/16/2024	DATE -	REVISED -	

STATE OF ILLINOIS
DEPARTMENT OF TRANSPORTATION

CROSS SECTIONS
JEFFERSON COUNTY

SCALE:10 H : 5 V | SHEET 23 OF 88 SHEETS | STA. | TO STA.

F.A. I RTE.	SECTION	COUNTY	TOTAL SHEETS	SHEET NO.
57	(28-2)B-2; (28-1)B-2	*	598	533

CONTRACT NO. 78884

ILLINOIS | FED. AID PROJECT

* FRANKLIN/JEFFERSON

FINAL SURVEY	SURVEYED	BY	DATE
	PLOTTED		
NOTE BOOK	TEMPLATE		
	AREAS		
NO.	AREAS CHECKED		

ORIGINAL SURVEY	SURVEYED	BY	DATE
	PLOTTED		
NOTE BOOK	TEMPLATE		
	AREAS		
NO.	AREAS CHECKED		

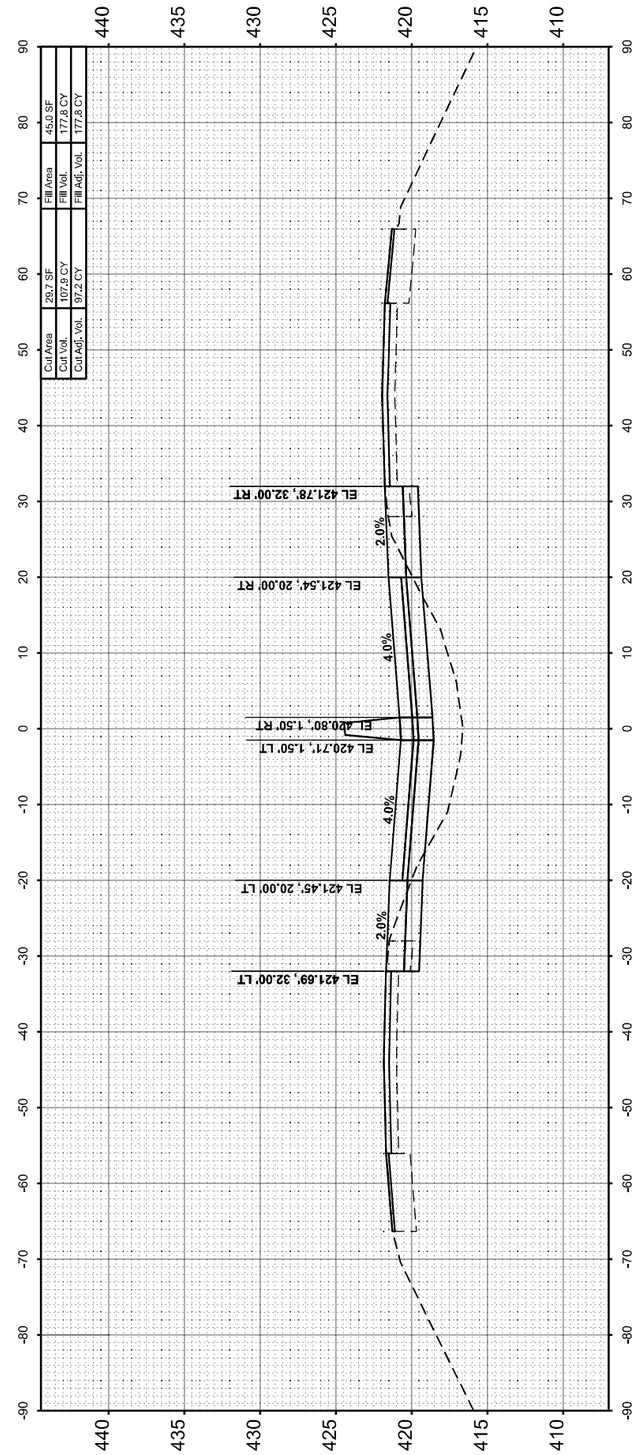

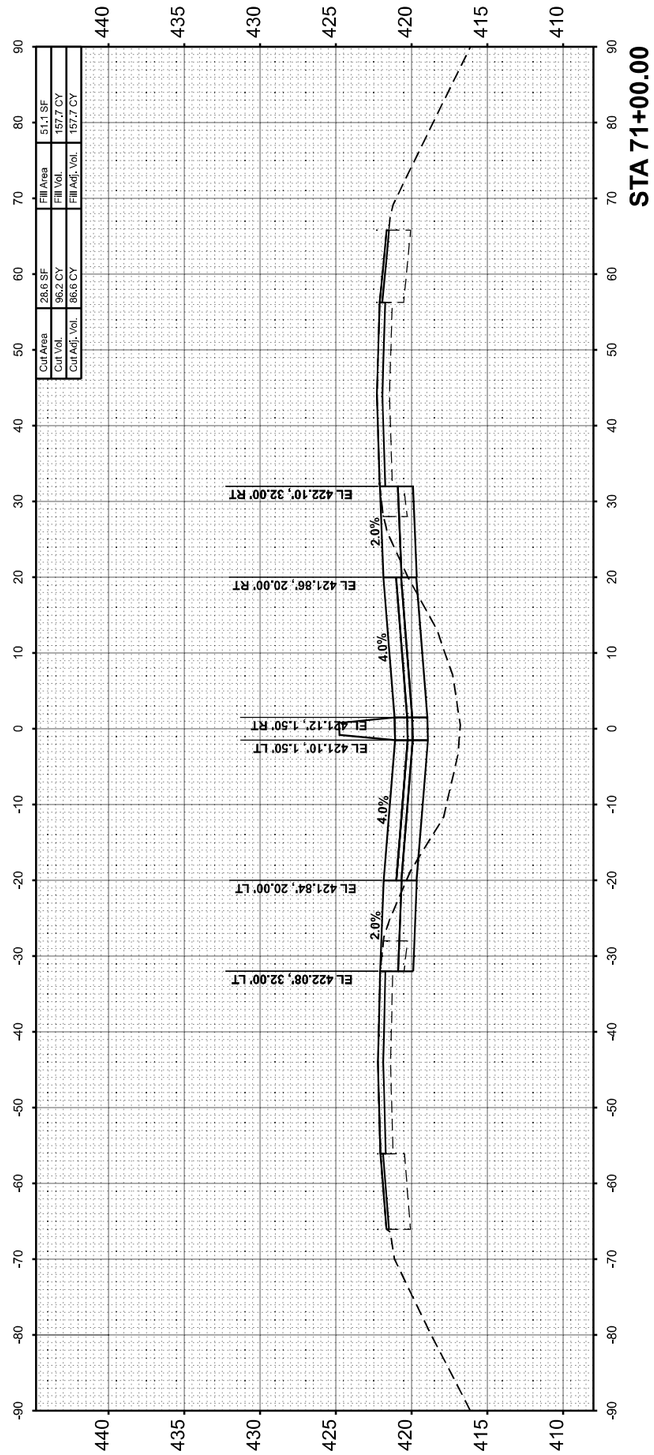

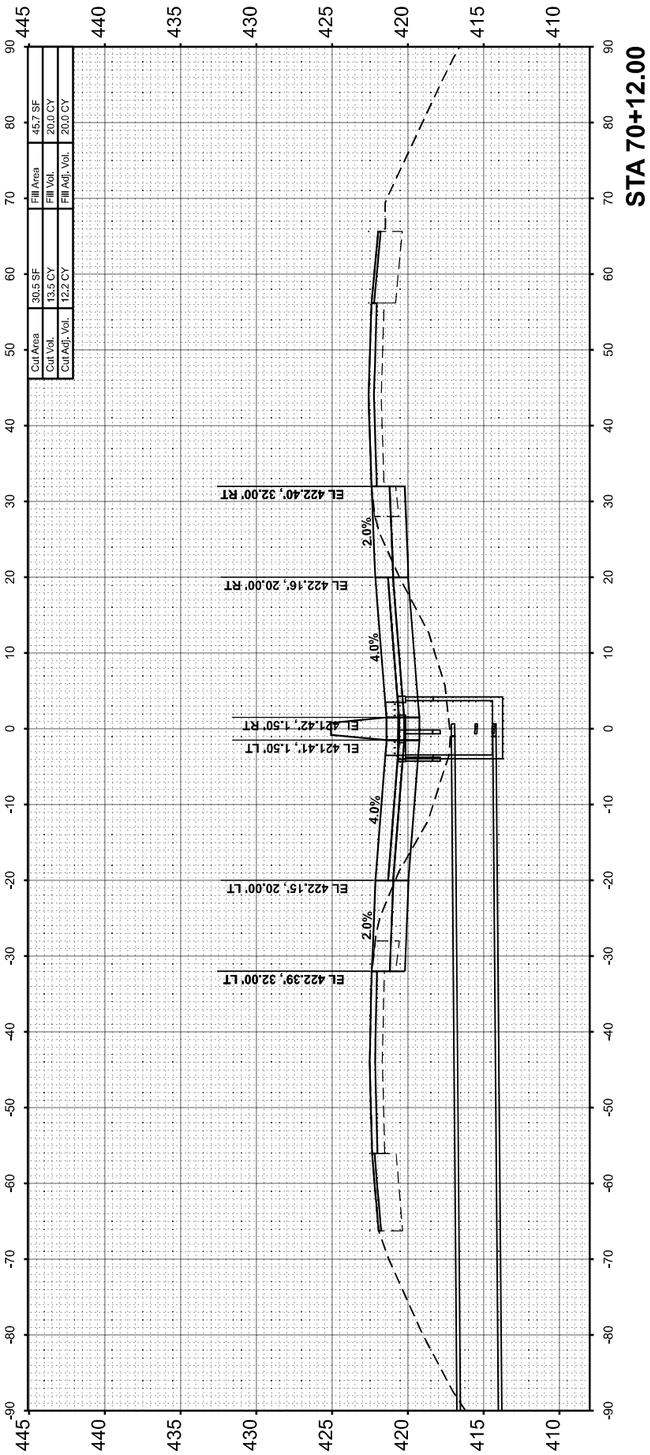

MODEL: I57JEFFERSON - A 70+12.00 (Sheet)
FILE NAME: p:\c\PW01\Homershiffrin.com\HS 文\DOT\Documents\21061000\PTB198\434_D9\V\V21061102\457\3rdLaneProj\CAD_Sheets\D9798844=eli=sabh=jefferson.dgn

HORNER SHIFRIN WWW. HORNERSHIFRIN .COM	USER NAME = bclimmermann	DESIGNED -	REVISED -
		DRAWN -	REVISED -
	PLOT SCALE = 0.16666633 ' / In.	CHECKED -	REVISED -
	PLOT DATE = 10/18/2024	DATE -	REVISED -

STATE OF ILLINOIS
DEPARTMENT OF TRANSPORTATION

CROSS SECTIONS
JEFFERSON COUNTY

SCALE:10 H : 5 V | SHEET 24 OF 88 SHEETS | STA. | TO STA.

F.A.I RTE.	SECTION	COUNTY	TOTAL SHEETS	SHEET NO.
57	(28-2)B-2; (28-1)B-2	*	598	534
		CONTRACT NO. 78884		
	ILLINOIS	FED. AID PROJECT		

* FRANKLIN/JEFFERSON

FINAL SURVEY		BY	DATE
NOTE BOOK	SURVEYED		
	PLOTTED		
	TEMPLATE		
	AREAS		
NO.	AREAS CHECKED		

ORIGINAL SURVEY		BY	DATE
NOTE BOOK	SURVEYED		
	PLOTTED		
	TEMPLATE		
	AREAS		
NO.	AREAS CHECKED		

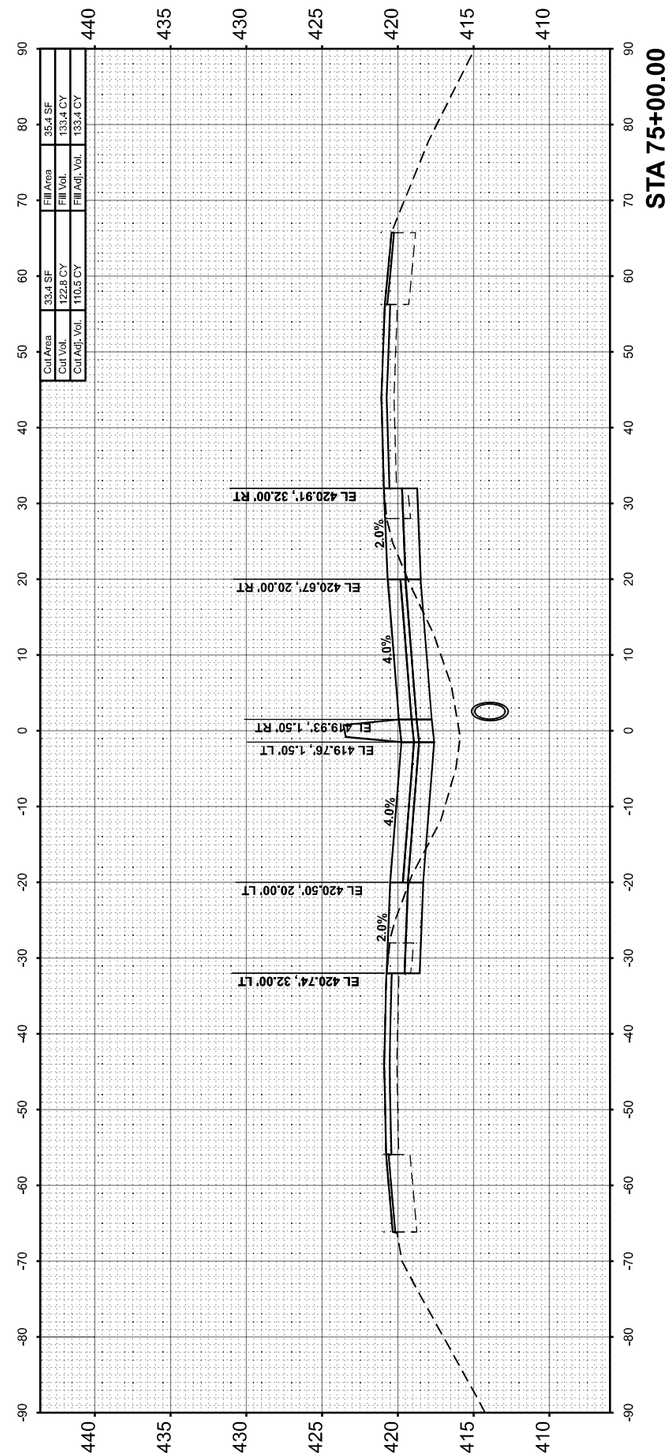

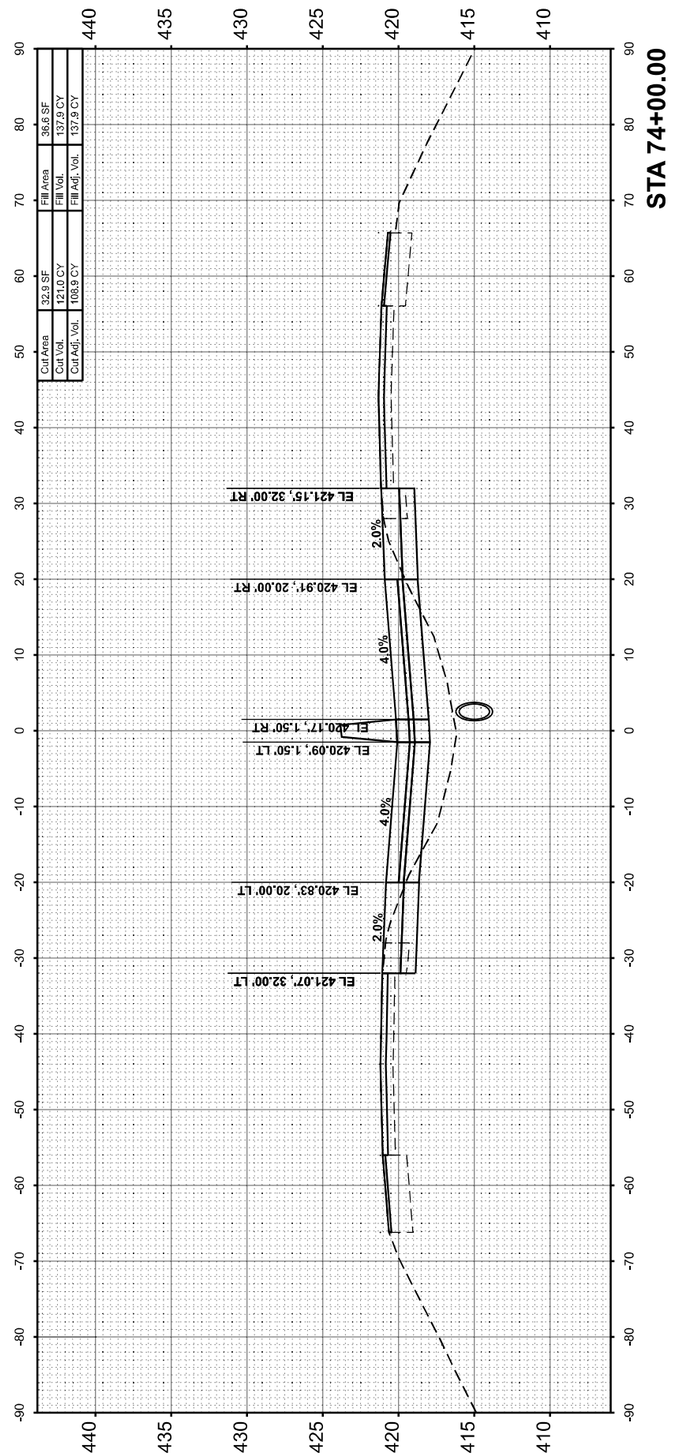

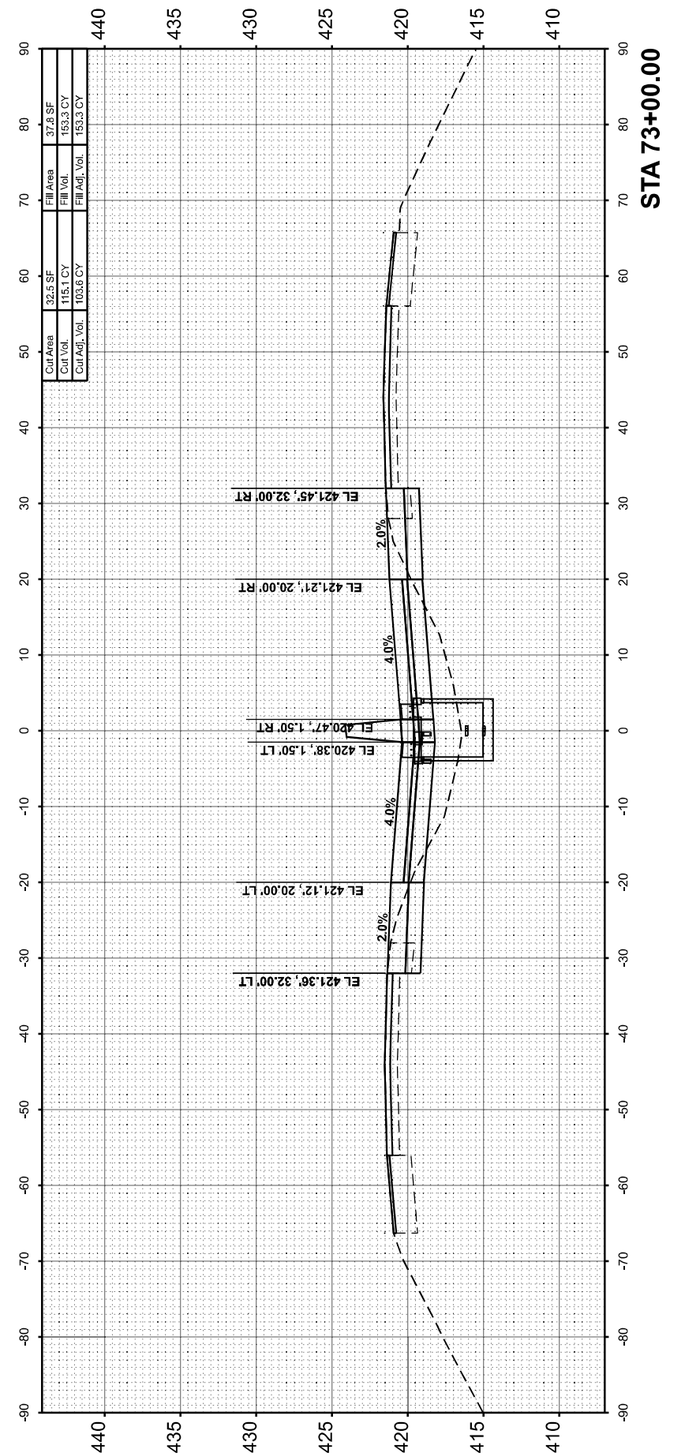

MODEL: I57JEFFERSON - A 73+00.00 [Sheet]
FILE NAME: pw://PW01.hornershifrin.com:HS IDOT/Documents/21061000-PTB198-034_D9VV/21061024 57-3rdLanePh2/CAD_Sheets/D978884-sht-xssht-jefferson.dgn

HORNER SHIFRIN
WWW. HORNERSHIFRIN .COM

USER NAME = bctimmermann	DESIGNED -	REVISED -	
	DRAWN -	REVISED -	
PLOT SCALE = 0.16666633 ' / in.	CHECKED -	REVISED -	
PLOT DATE = 10/16/2024	DATE -	REVISED -	

STATE OF ILLINOIS
DEPARTMENT OF TRANSPORTATION

CROSS SECTIONS
JEFFERSON COUNTY

SCALE:10 H : 5 V | SHEET 25 OF 88 SHEETS | STA. | TO STA.

F.A. I RTE.	SECTION	COUNTY	TOTAL SHEETS	SHEET NO.
57	(28-2)B-2; (28-1)B-2	*	598	535

CONTRACT NO. 78884

ILLINOIS | FED. AID PROJECT

* FRANKLIN/JEFFERSON

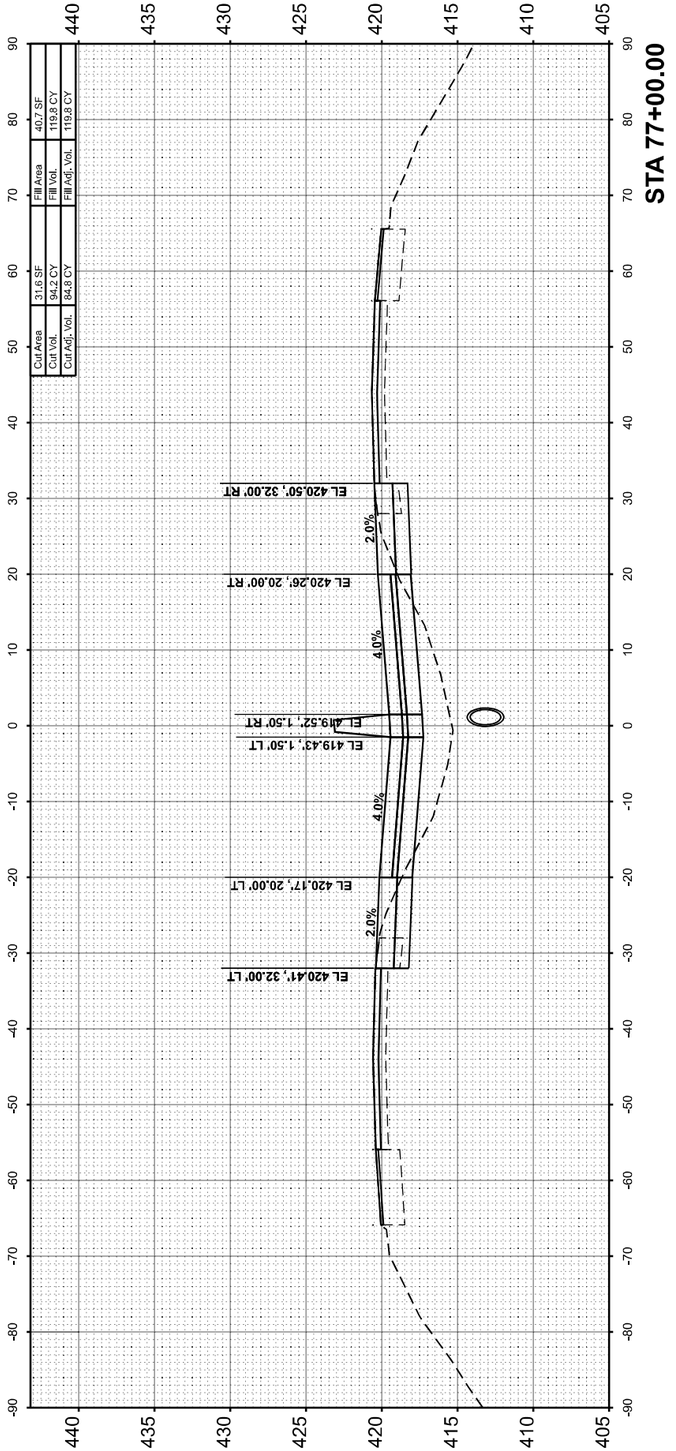

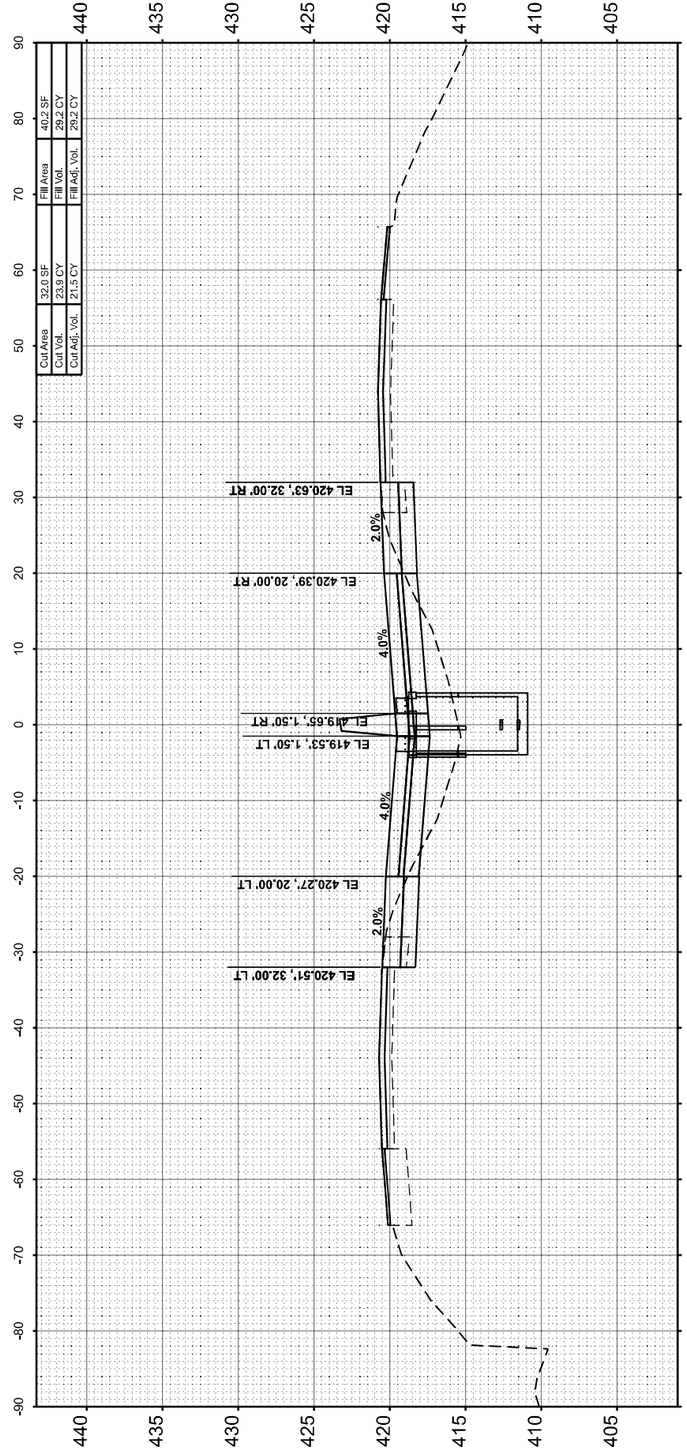

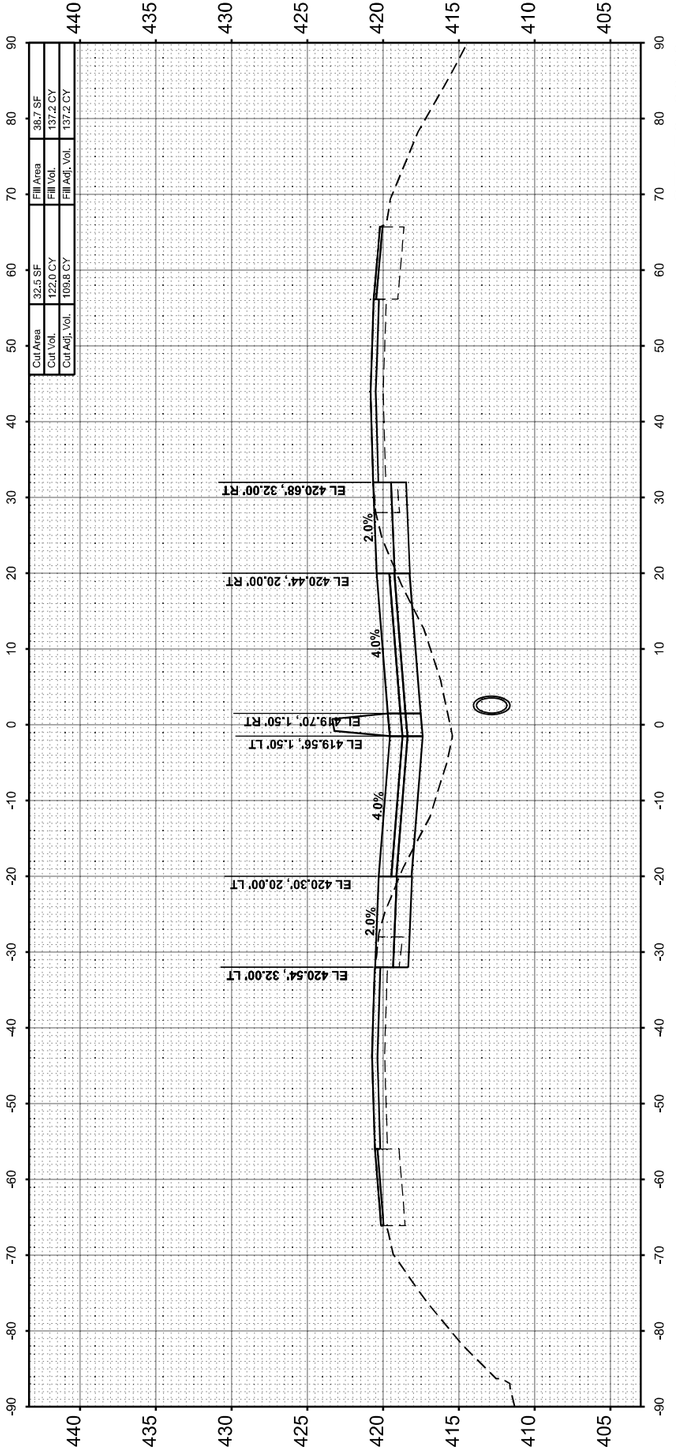

FINAL SURVEY		BY	DATE
NOTE BOOK	SURVEYED		
	PLOTTED		
	TEMPLATE		
	AREAS		
NO.	AREAS CHECKED		

ORIGINAL SURVEY		BY	DATE
NOTE BOOK	SURVEYED		
	PLOTTED		
	TEMPLATE		
	AREAS		
NO.	AREAS CHECKED		

MODEL: I57JEFFERSON - A 76+00.00 [Sheet]
FILE NAME: pw://PW01.hornershifrin.com:IS IDOT/Documents/21061000-PTB198-034_D9VV/21061024 57-3rdLanePh2/CAD_Sheets/D978884-sht-xssht-jefferson.dgn

HORNER SHIFRIN
WWW.HORNERSHIFRIN.COM

USER NAME = bctimmermann	DESIGNED -	REVISED -	
	DRAWN -	REVISED -	
PLOT SCALE = 0.16666633 ' / in.	CHECKED -	REVISED -	
PLOT DATE = 10/16/2024	DATE -	REVISED -	

STATE OF ILLINOIS
DEPARTMENT OF TRANSPORTATION

CROSS SECTIONS
JEFFERSON COUNTY

SCALE:10 H : 5 V | SHEET 26 OF 88 SHEETS | STA. | TO STA.

F.A.I RTE.	SECTION	COUNTY	TOTAL SHEETS	SHEET NO.
57	(28-2)B-2; (28-1)B-2	*	598	536

CONTRACT NO. 78884

ILLINOIS | FED. AID PROJECT

* FRANKLIN/JEFFERSON

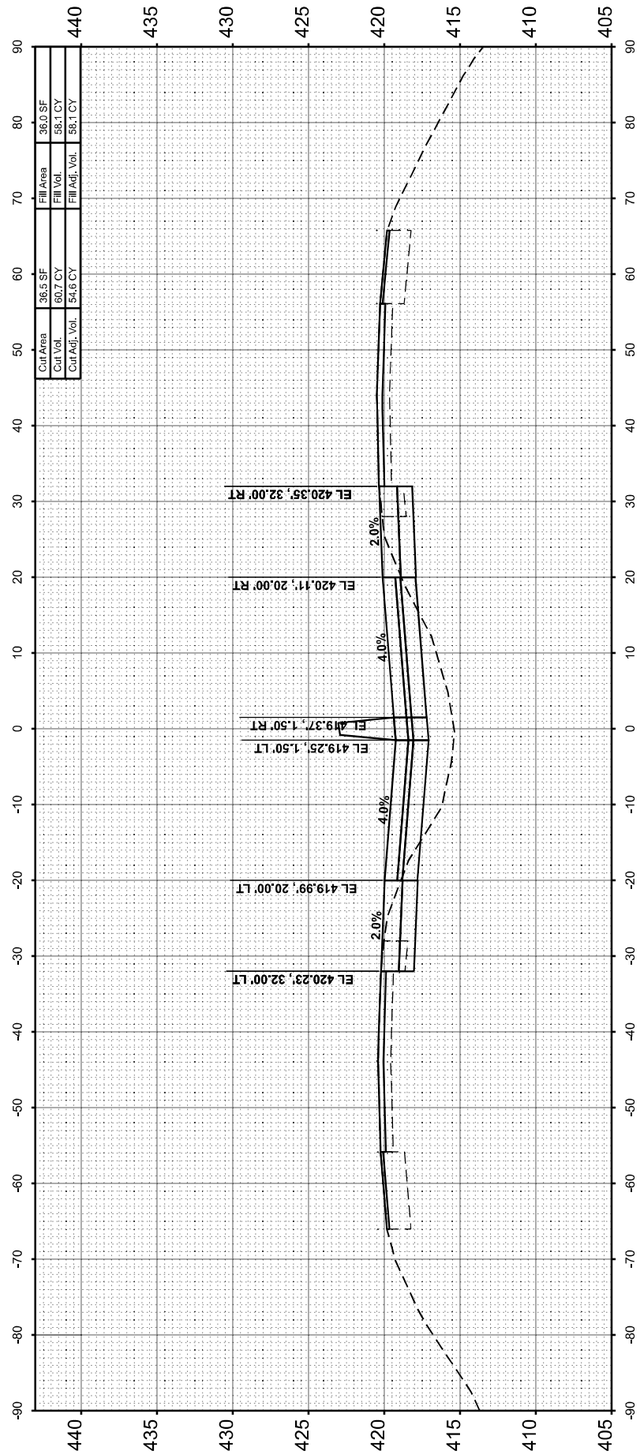

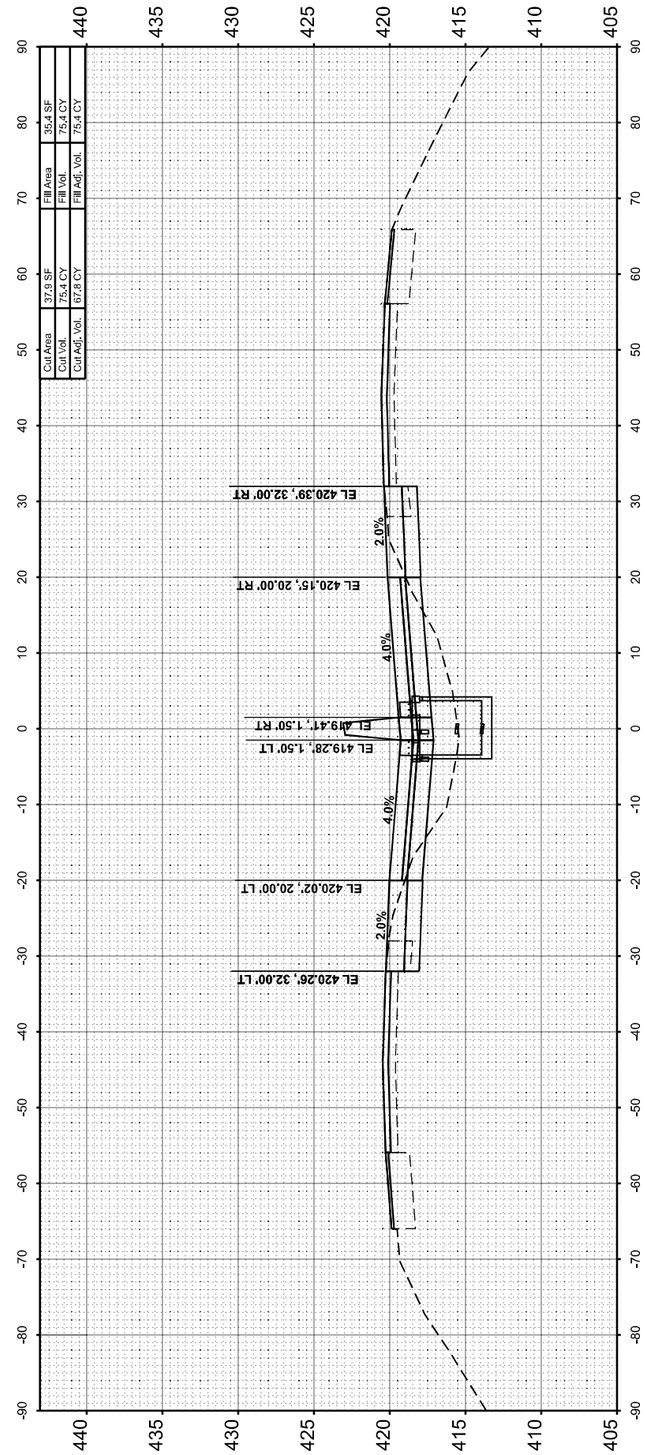

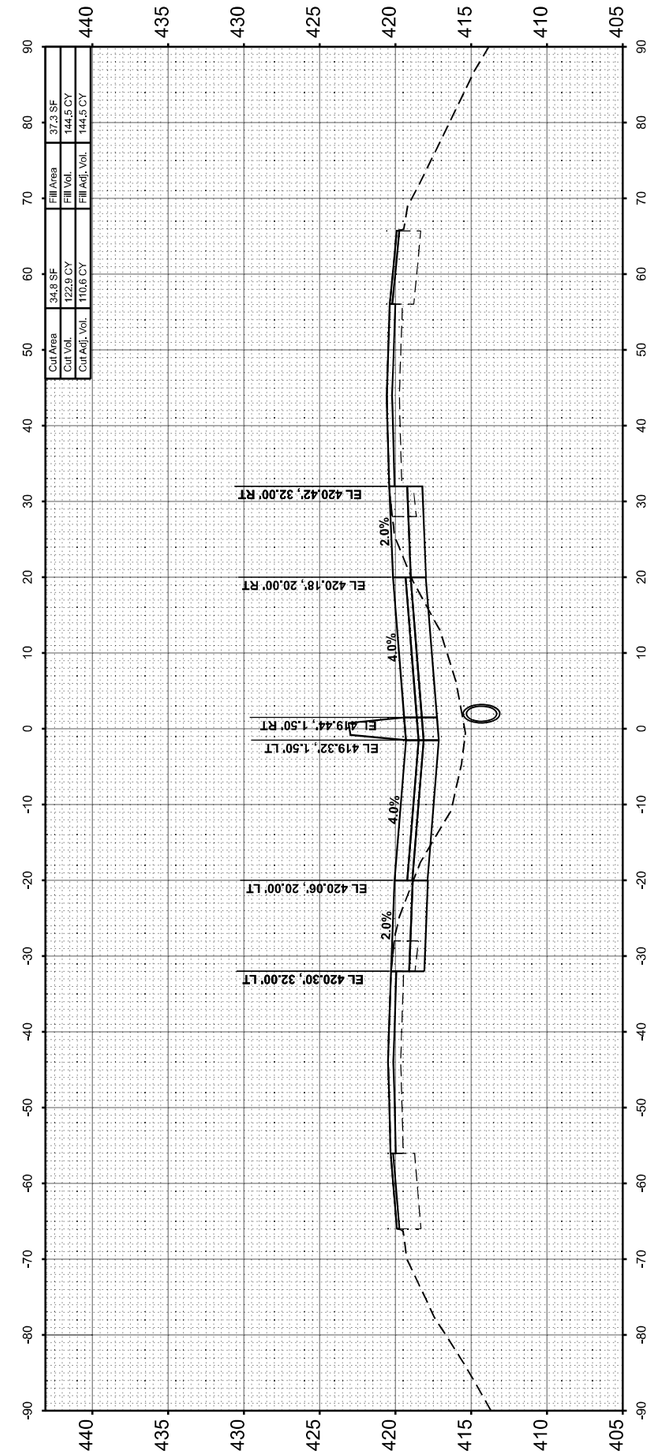

FINAL SURVEY		BY	DATE
NOTE BOOK NO.	SURVEYED		
	PLOTTED		
	TEMPLATE		
	AREAS		
	AREAS CHECKED		

ORIGINAL SURVEY		BY	DATE
NOTE BOOK NO.	SURVEYED		
	PLOTTED		
	TEMPLATE		
	AREAS		
	AREAS CHECKED		

MODEL: I57JEFFERSON - A 78+00.00 [Sheet]
FILE NAME: pw://PW01.hornershifrin.com:HS IDOT/Documents/21061000A-PTB198-034_D9VV/21061024-57-3rdLanePh2/CAD_Sheets/D978884-sht-xssht-jefferson.dgn

HORNER SHIFRIN
WWW.HORNERSHIFRIN.COM

USER NAME = bctimmermann	DESIGNED -	REVISED -	
	DRAWN -	REVISED -	
PLOT SCALE = 0.16666633 ' / in.	CHECKED -	REVISED -	
PLOT DATE = 10/16/2024	DATE -	REVISED -	

STATE OF ILLINOIS
DEPARTMENT OF TRANSPORTATION

CROSS SECTIONS
JEFFERSON COUNTY

SCALE:10 H : 5 V | SHEET 27 OF 88 SHEETS | STA. | TO STA.

F.A. I RTE.	SECTION	COUNTY	TOTAL SHEETS	SHEET NO.
57	(28-2)B-2; (28-1)B-2	*	598	537

CONTRACT NO. 78884

ILLINOIS | FED. AID PROJECT

* FRANKLIN/JEFFERSON

FINAL SURVEY		BY	DATE
	SURVEYED		
	PLOTTED		
NOTE BOOK	TEMPLATE		
	AREAS		
NO.	AREAS CHECKED		

ORIGINAL SURVEY		BY	DATE
	SURVEYED		
	PLOTTED		
NOTE BOOK	TEMPLATE		
	AREAS		
NO.	AREAS CHECKED		

MODEL: I57JEFFERSON - A 80+00.00 [Sheet]
FILE NAME: pw:\\FPW01.hornershifrin.com:d-IS $DOT\Documents\21061000\PTB198\434_D9\VV\21061024\57-2ndLanePh2\CAD_Sheets\7979884-e\l\wssht-sheffersn.dgn

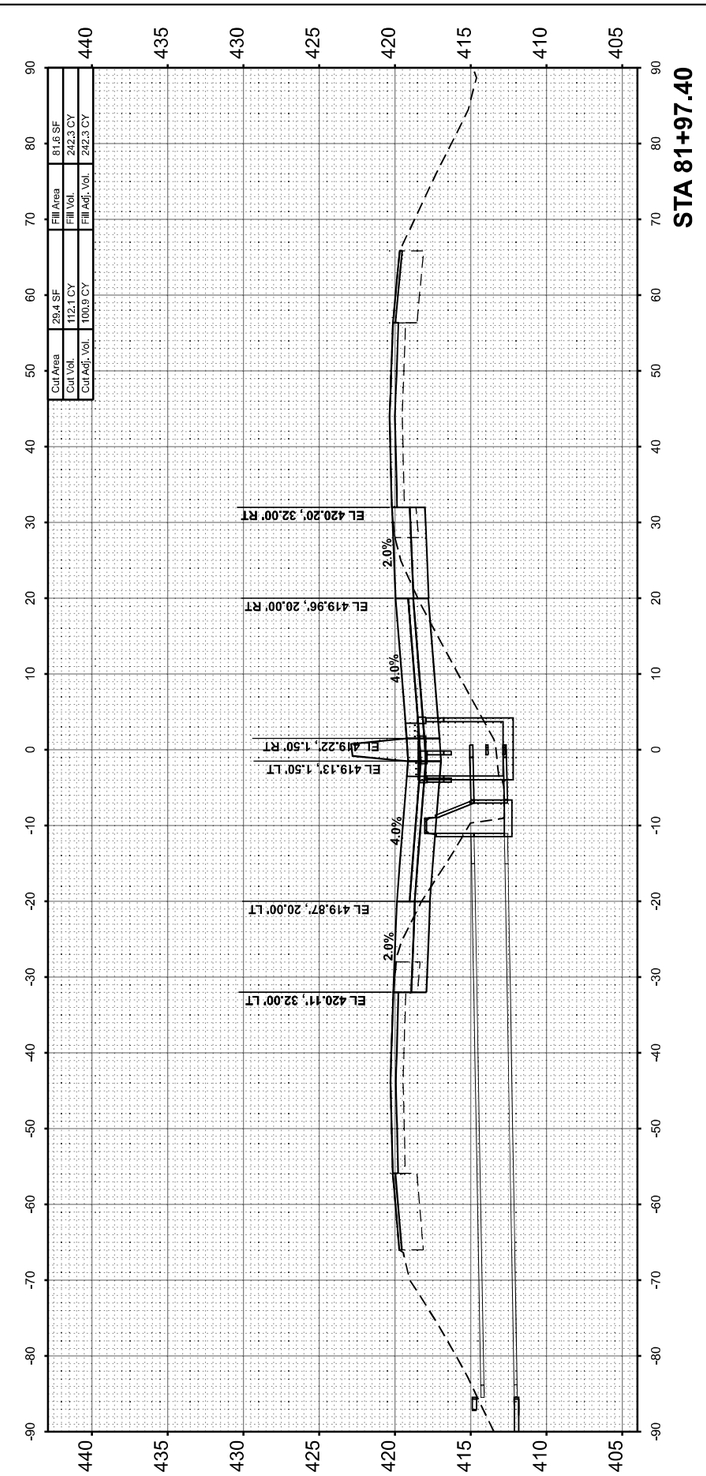

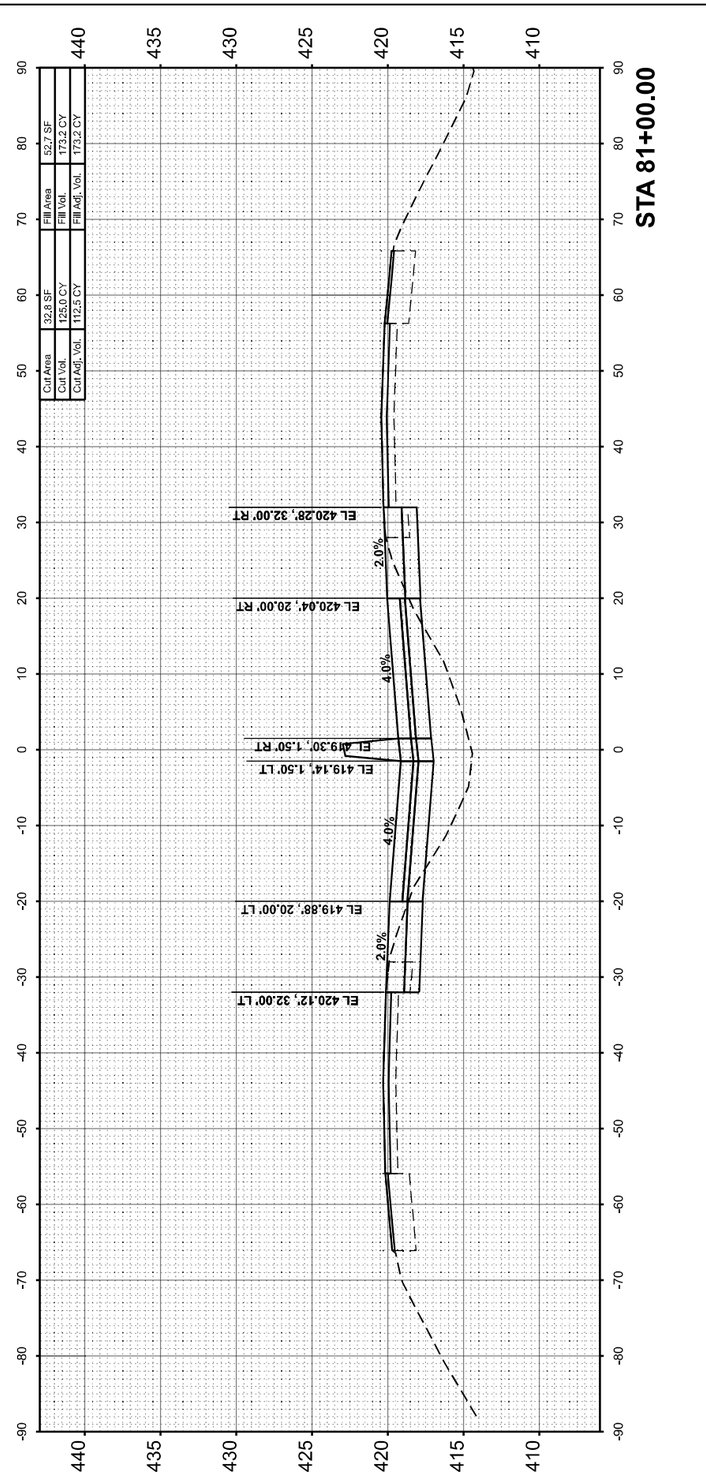

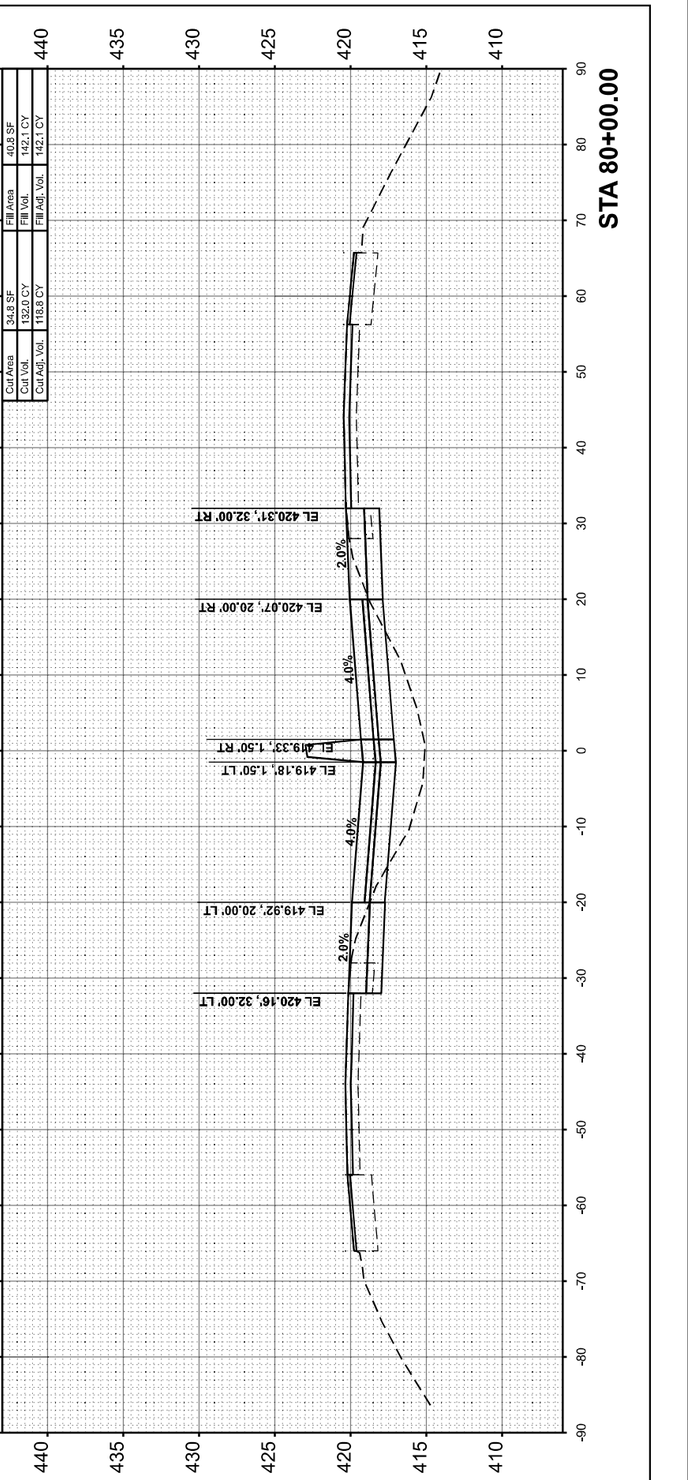

HORNER SHIFRIN
WWW. HORNERSHIFRIN .COM

USER NAME = bclimmermann	DESIGNED -	REVISED -	
	DRAWN -	REVISED -	
PLOT SCALE = 0.16666633 ' / in.	CHECKED -	REVISED -	
PLOT DATE = 10/16/2024	DATE -	REVISED -	

STATE OF ILLINOIS
DEPARTMENT OF TRANSPORTATION

CROSS SECTIONS
JEFFERSON COUNTY

SCALE:10 H : 5 V | SHEET 28 OF 88 SHEETS | STA. | TO STA.

F.A. I RTE.	SECTION	COUNTY	TOTAL SHEETS	SHEET NO.
57	(28-2)B-2; (28-1)B-2	*	598	538
		CONTRACT NO. 78884		
	ILLINOIS	FED. AID PROJECT		

* FRANKLIN/JEFFERSON

FINAL SURVEY		BY	DATE
	SURVEYED		
	PLOTTED		
NOTE BOOK	TEMPLATE		
	AREAS		
NO.	AREAS CHECKED		

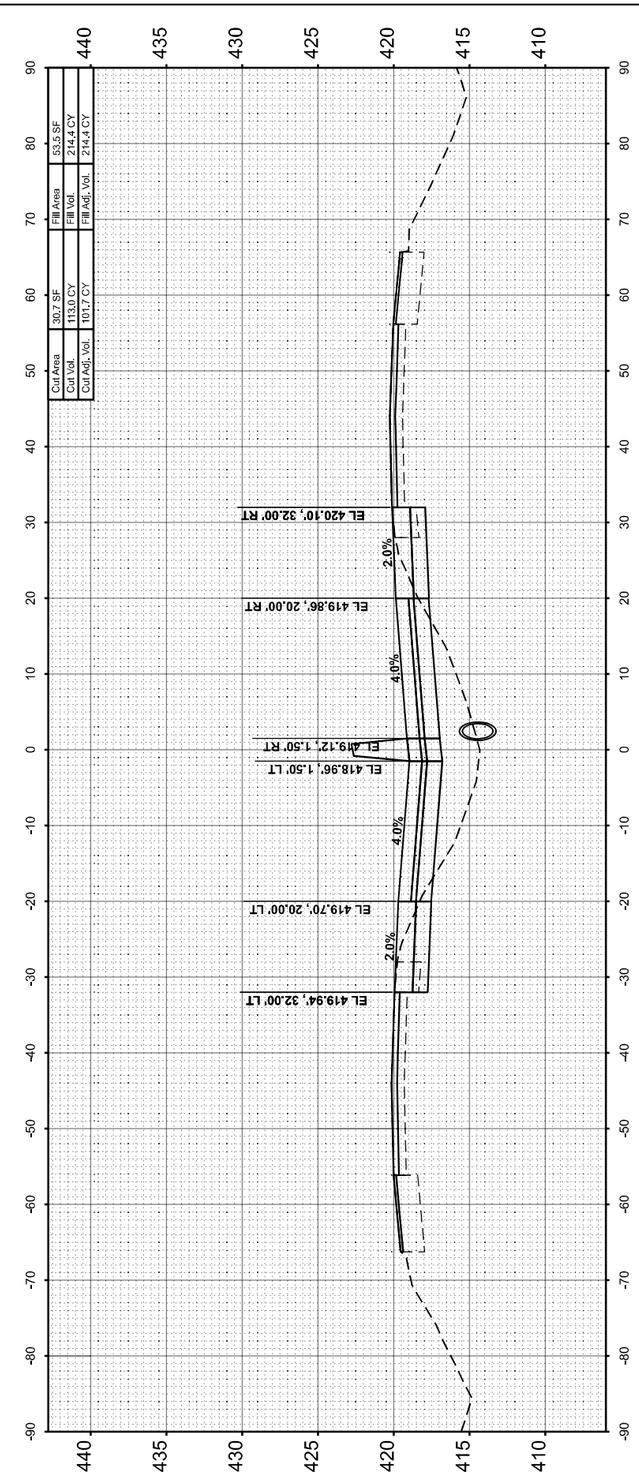

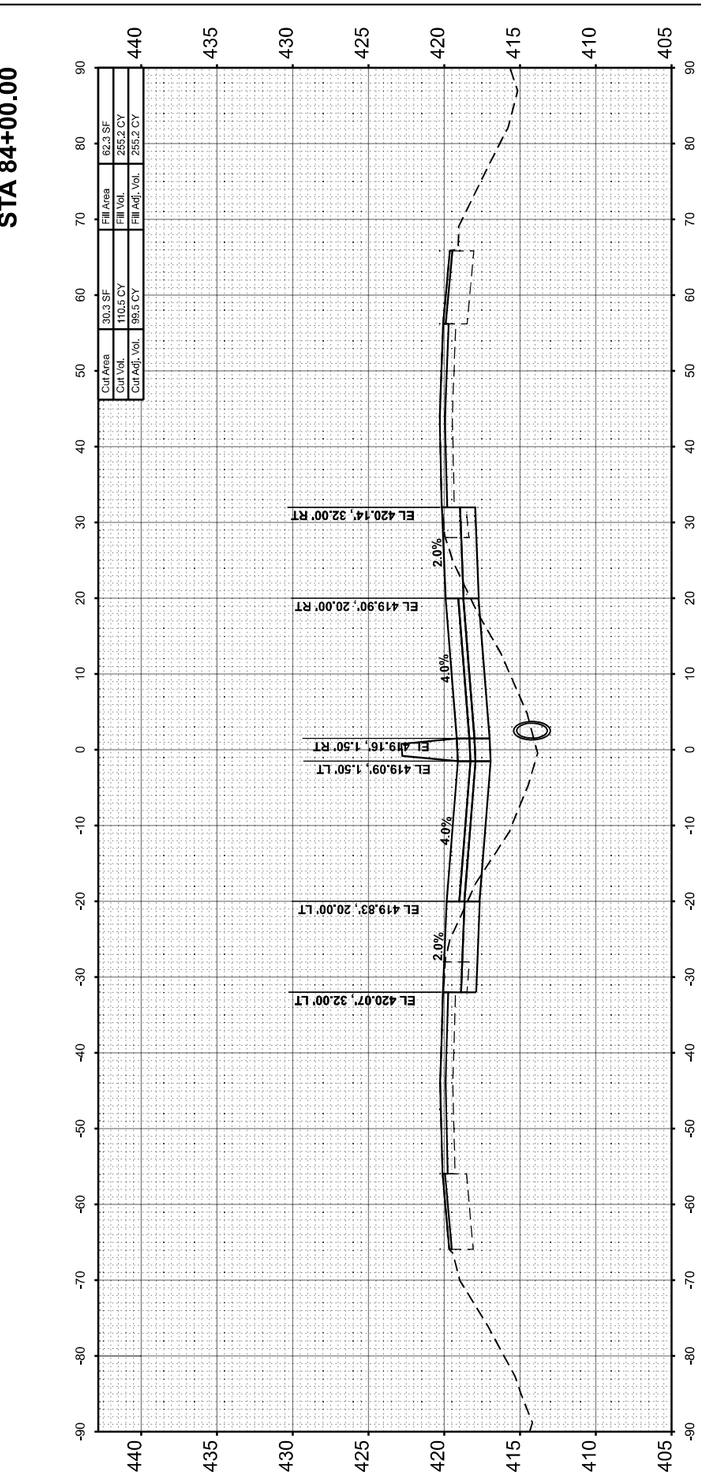

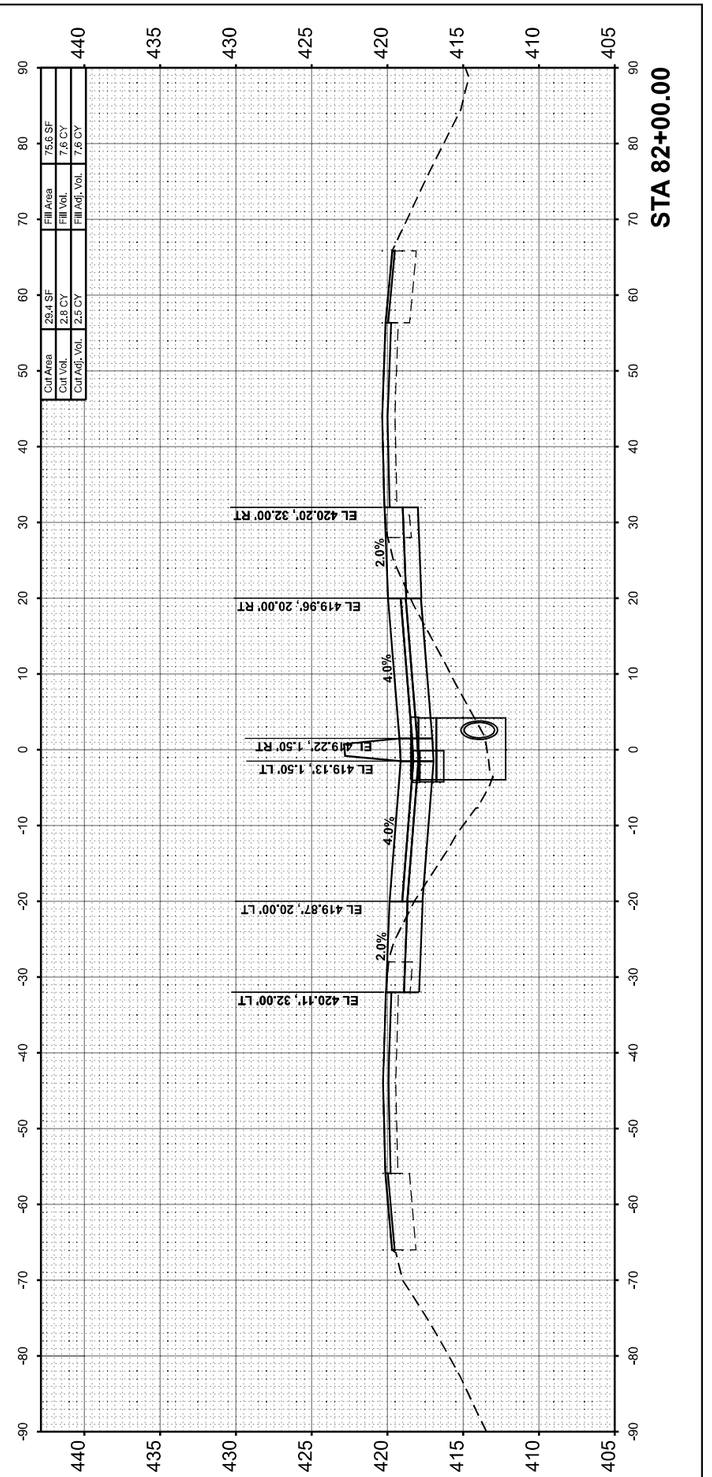

ORIGINAL SURVEY		BY	DATE
	SURVEYED		
	PLOTTED		
NOTE BOOK	TEMPLATE		
	AREAS		
NO.	AREAS CHECKED		

MODEL: IS7JEFFERSON - A 82+00.00 [Sheet]
FILE NAME: pw://PW01-hornershifrin.com:IS 8DOT/Documents/21081000*PTB194*04_DWV/21081102-67-Jeet_aneProj/C4D_Sheets/D97888*e[lin<estat*jeffersondgn

HORNER SHIFRIN	USER NAME = bdimmermann	DESIGNED -	REVISED -
WWW. HORNERSHIFRIN .COM		DRAWN -	REVISED -
	PLOT SCALE = 0.16666633 ' / In.	CHECKED -	REVISED -
	PLOT DATE = 10/16/2024	DATE -	REVISED -

STATE OF ILLINOIS
DEPARTMENT OF TRANSPORTATION

CROSS SECTIONS
JEFFERSON COUNTY

SCALE:10 H : 5 V | SHEET 29 OF 88 SHEETS | STA. | TO STA.

F.A. I RTE.	SECTION	COUNTY	TOTAL SHEETS	SHEET NO.
57	(28-2)B-2; (28-1)B-2	*	598	539
		CONTRACT NO. 78884		
	ILLINOIS	FED. AID PROJECT		

* FRANKLIN/JEFFERSON

FINAL SURVEY	SURVEYED	BY	DATE
	PLOTTED		
NOTE BOOK	TEMPLATE		
NO.	AREAS		
	AREAS CHECKED		

ORIGINAL SURVEY	SURVEYED	BY	DATE
	PLOTTED		
NOTE BOOK	TEMPLATE		
NO.	AREAS		
	AREAS CHECKED		

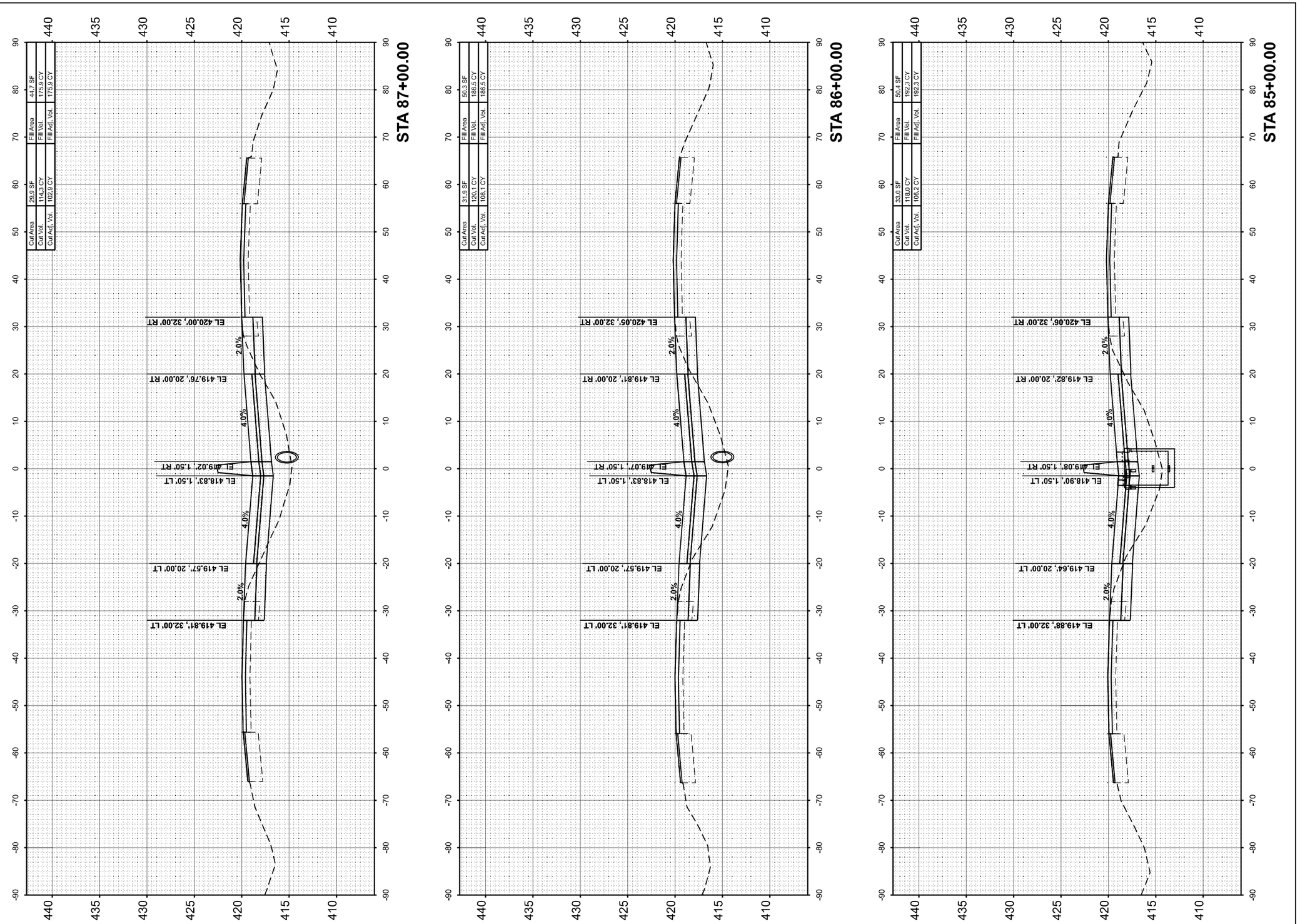

MODEL: I57JEFFERSON - A 85+00.00 [Sheet]
FILE NAME: pw://PW01.bonnershifrin.com:IS IDOT/Documents/Z106100004PTB198403_D9VVZ106102-I57-JeffLaneRpl2/CAD_Sheets/D978884-alt1-xssh1-jefferson.dgn

HORNER SHIFRIN WWW. HORNERSHIFRIN .COM	USER NAME = bdimmermann	DESIGNED -	REVISED -
		DRAWN -	REVISED -
	PLOT SCALE = 0.16666633 ' / In.	CHECKED -	REVISED -
	PLOT DATE = 10/16/2024	DATE -	REVISED -

STATE OF ILLINOIS
DEPARTMENT OF TRANSPORTATION

CROSS SECTIONS
JEFFERSON COUNTY

SCALE:10 H : 5 V | SHEET 30 OF 88 SHEETS | STA. | TO STA.

F.A.I RTE.	SECTION	COUNTY	TOTAL SHEETS	SHEET NO.
57	(28-2)B-2; (28-1)B-2	*	598	540
		CONTRACT NO. 78884		
	ILLINOIS FED. AID PROJECT			

* FRANKLIN/JEFFERSON

FINAL SURVEY		BY	DATE
	SURVEYED		
	PLOTTED		
NOTE BOOK	TEMPLATE		
	AREAS		
NO.	AREAS CHECKED		

ORIGINAL SURVEY		BY	DATE
	SURVEYED		
	PLOTTED		
NOTE BOOK	TEMPLATE		
	AREAS		
NO.	AREAS CHECKED		

MODEL: IS2JEFFERSON - A 88+00.00 [Sheet]
FILE NAME: pw://PW01-hornershifrin.com:IS IDOT/Documents/21061000*PTB194\034_DWV/21061102-67-JeffLanePh2/C4D_Sheets/D97888-e(ll)=csstr\jeffersondgn

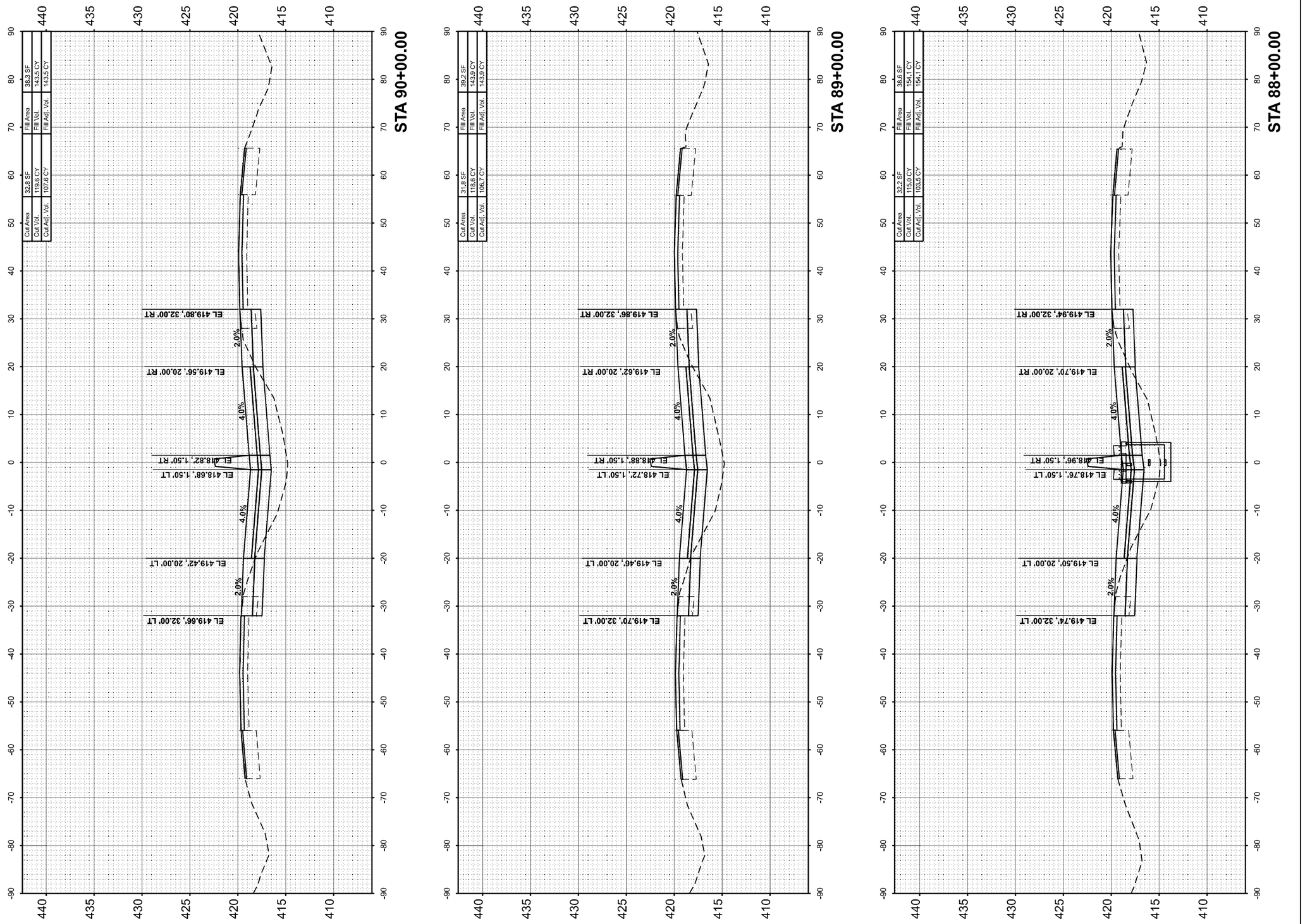

HORNER SHIFRIN
WWW. HORNERSHIFRIN .COM

USER NAME = bdimmermann	DESIGNED -	REVISED -	
	DRAWN -	REVISED -	
PLOT SCALE = 0.16666633 ' / In.	CHECKED -	REVISED -	
PLOT DATE = 10/16/2024	DATE -	REVISED -	

STATE OF ILLINOIS
DEPARTMENT OF TRANSPORTATION

CROSS SECTIONS
JEFFERSON COUNTY

SCALE:10 H : 5 V | SHEET 31 OF 88 SHEETS | STA. | TO STA.

F.A.I RTE.	SECTION	COUNTY	TOTAL SHEETS	SHEET NO.
57	(28-2)B-2; (28-1)B-2	*	598	541
			CONTRACT NO. 78884	
		ILLINOIS	FED. AID PROJECT	

* FRANKLIN/JEFFERSON

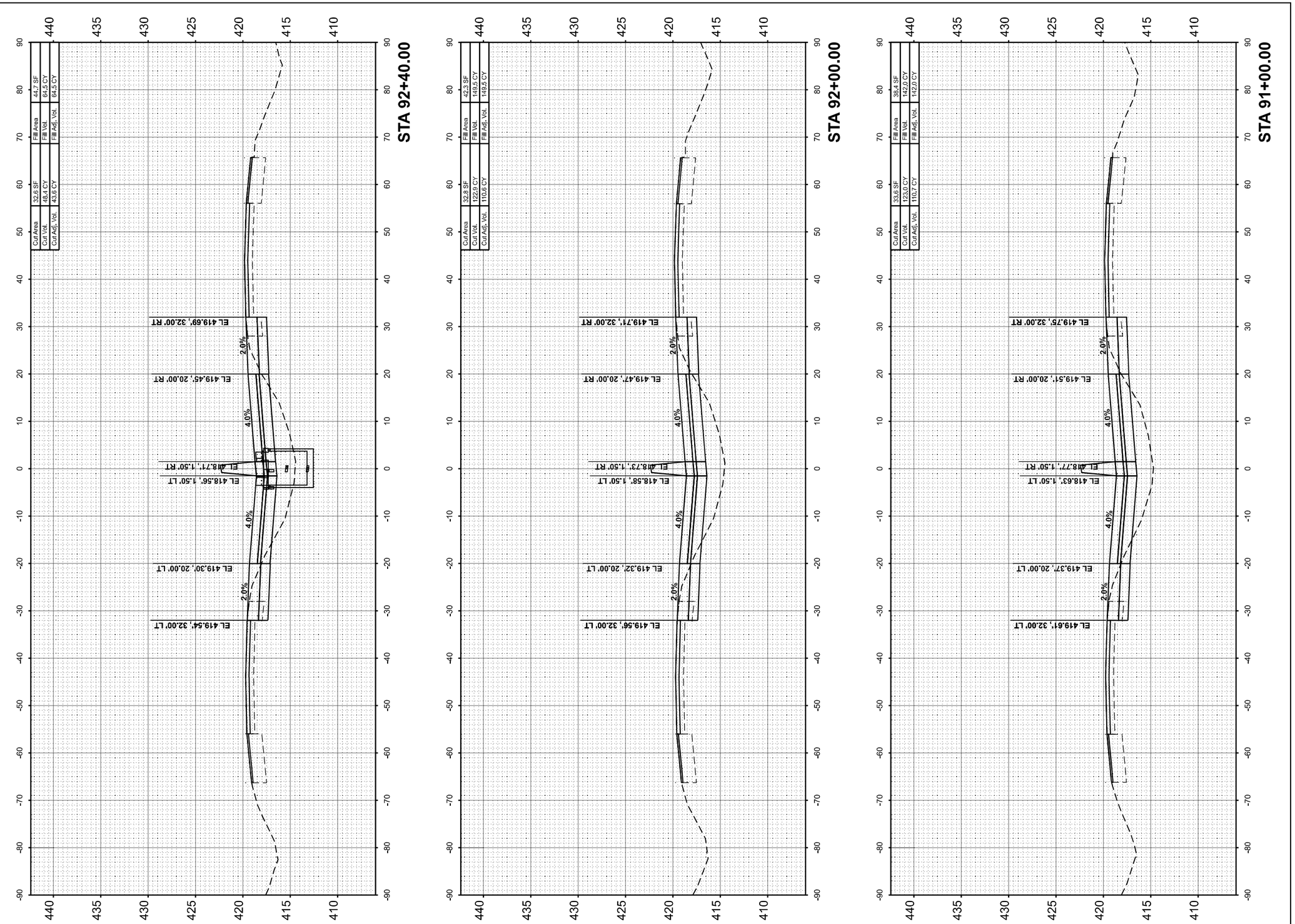

FINAL SURVEY
NOTE BOOK
NO.

	SURVEYED	BY	DATE
	PLOTTED		
	TEMPLATE		
	AREAS		
	AREAS CHECKED		

ORIGINAL SURVEY
NOTE BOOK
NO.

	SURVEYED	BY	DATE
	PLOTTED		
	TEMPLATE		
	AREAS		
	AREAS CHECKED		

MODEL: I57JEFFERSON - A 91+00.00 [Sheet]
FILE NAME: pw:c/PW01.hornershifrin.com:IS IDOT/Documents/21061000\0+PTB 199+034_D9VV/21061122-I57-3rd Lane\Proj/2/CAD_Sheets/D978884+dl\westbl+jefferson.dgn

HORNER SHIFRIN
WWW. HORNERSHIFRIN .COM

USER NAME = bdimmermann	DESIGNED -	REVISED -
	DRAWN -	REVISED -
PLOT SCALE = 0.16666633 ' / In.	CHECKED -	REVISED -
PLOT DATE = 10/16/2024	DATE -	REVISED -

STATE OF ILLINOIS
DEPARTMENT OF TRANSPORTATION

CROSS SECTIONS
JEFFERSON COUNTY

SCALE:10 H : 5 V | SHEET 32 OF 88 SHEETS | STA. | TO STA.

F.A. I RTE.	SECTION	COUNTY	TOTAL SHEETS	SHEET NO.
57	(28-2)B-2; (28-1)B-2	*	598	542
		CONTRACT NO. 78884		
	ILLINOIS FED. AID PROJECT			

* FRANKLIN/JEFFERSON

FINAL SURVEY		BY	DATE
	SURVEYED		
	PLOTTED		
NOTE BOOK	TEMPLATE		
	AREAS		
NO.	AREAS CHECKED		

ORIGINAL SURVEY		BY	DATE
	SURVEYED		
	PLOTTED		
NOTE BOOK	TEMPLATE		
	AREAS		
NO.	AREAS CHECKED		

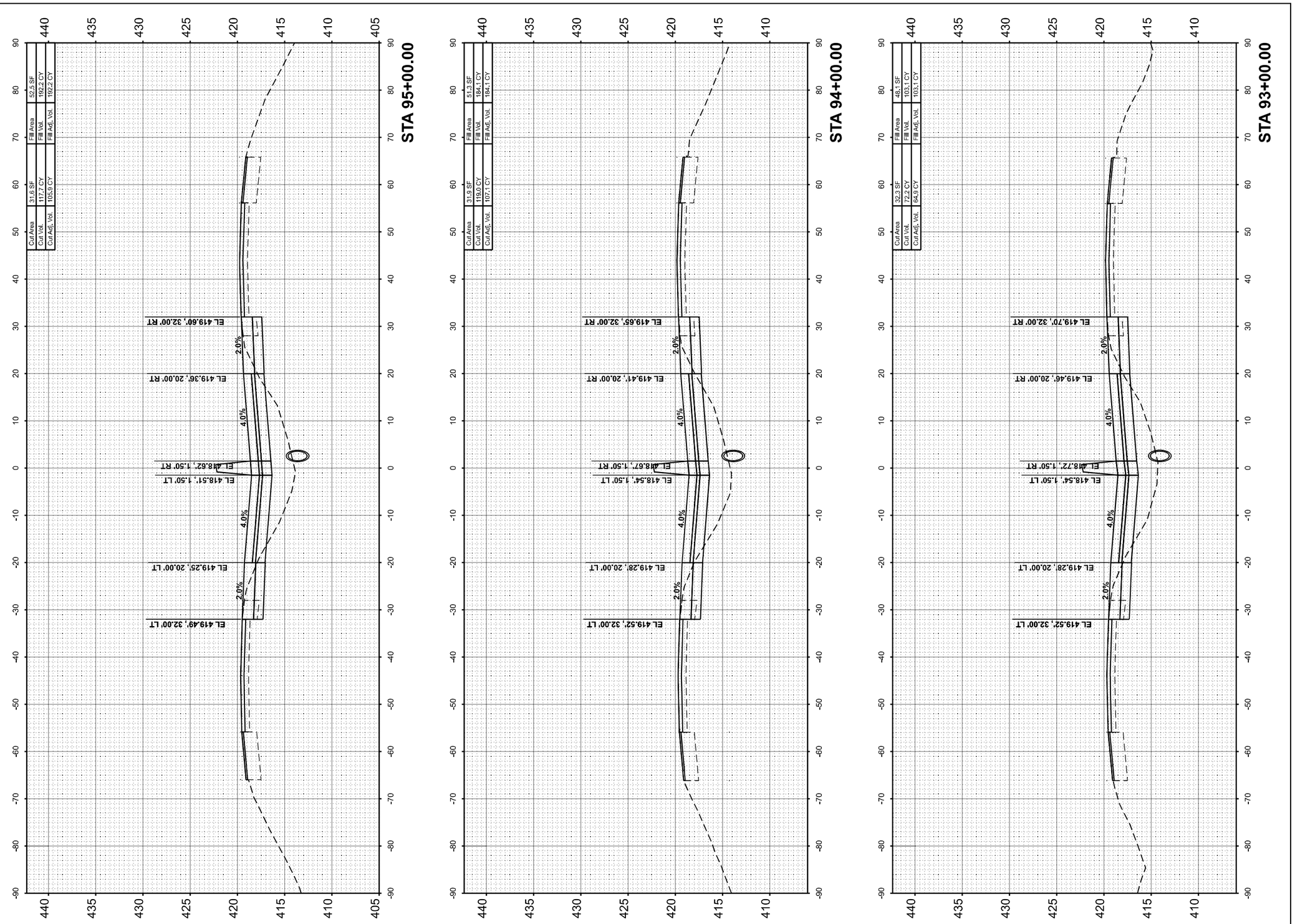

MODEL: I57JEFFERSON • A 93+00.00 [Sheet]
FILE NAME: p:\\PW01.hornershifrin.com\IS INO07\Documents\Z108\10000•PTB199•034_D9VV\Z108102•I57•2ndLaneProj\CAD_Sheets\D978884•ellowsp1•jefferson.dgn

USER NAME = bclimmermann	DESIGNED -	REVISED -	
	DRAWN -	REVISED -	
PLOT SCALE = 0.16666633 ' / In.	CHECKED -	REVISED -	
PLOT DATE = 10/16/2024	DATE -	REVISED -	

HORNER SHIFRIN
WWW. HORNERSHIFRIN .COM

STATE OF ILLINOIS
DEPARTMENT OF TRANSPORTATION

CROSS SECTIONS
JEFFERSON COUNTY

SCALE:10 H : 5 V | SHEET 33 OF 88 SHEETS | STA. | TO STA.

F.A. I RTE.	SECTION	COUNTY	TOTAL SHEETS	SHEET NO.
57	(28-2)B-2; (28-1)B-2	*	598	543
		CONTRACT NO. 78884		
	ILLINOIS	FED. AID PROJECT		

* FRANKLIN/JEFFERSON

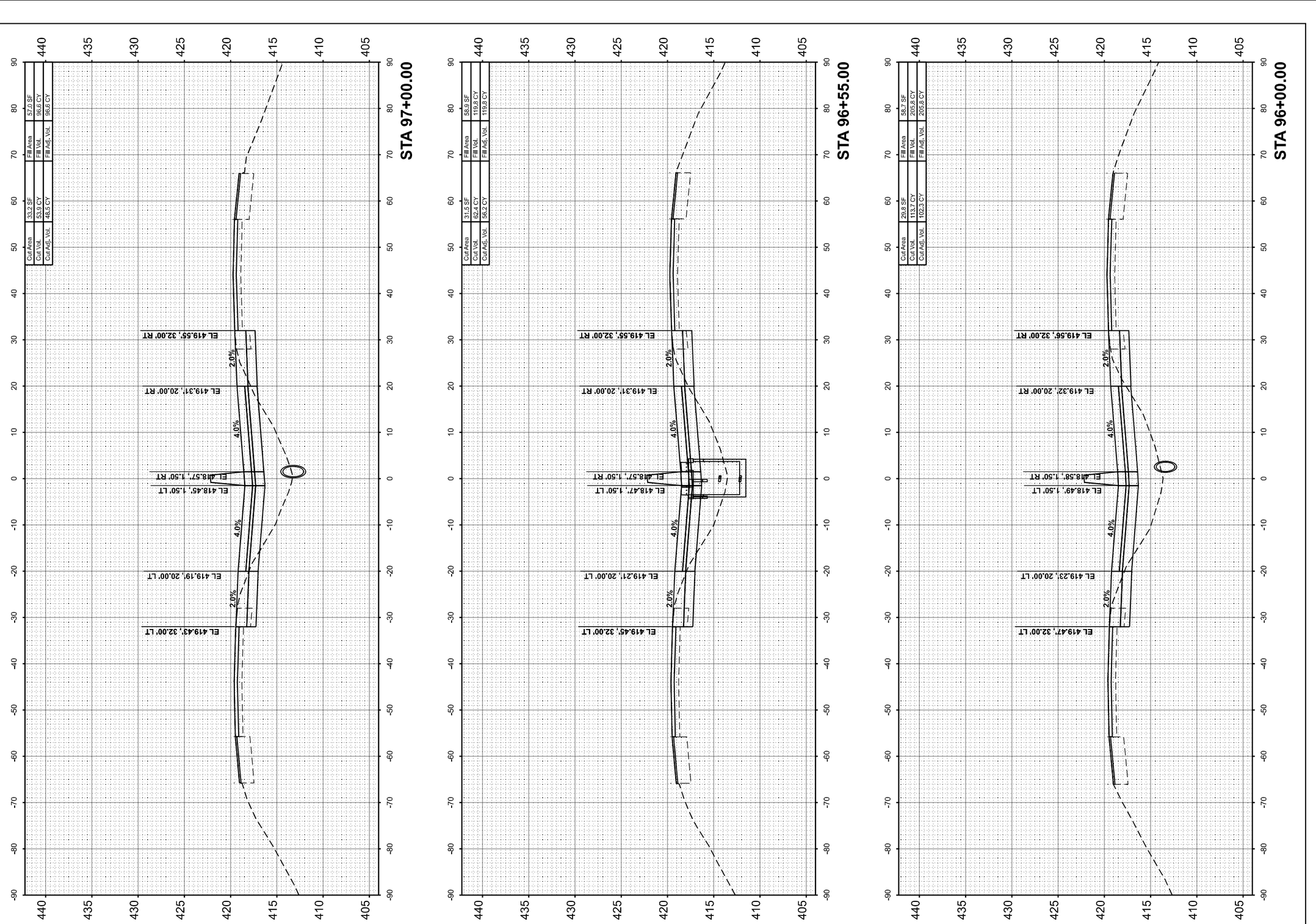

FINAL SURVEY	SURVEYED	BY	DATE
	PLOTTED		
NOTE BOOK	TEMPLATE		
NO.	AREAS		
	AREAS CHECKED		

ORIGINAL SURVEY	SURVEYED	BY	DATE
	PLOTTED		
NOTE BOOK	TEMPLATE		
NO.	AREAS		
	AREAS CHECKED		

MODEL: I57JEFFERSON - A 96+00.00 [Sheet]
FILE NAME: pw://PW01.bonnershifrin.com:IS EDOT/Documents/Z106\10004\PTB198\004_D9\WV\Z106102\A57\3rdLaneProj\CAD_Sheets\D978884\ed\ed\ed

FINAL SURVEY		BY	DATE
NOTE BOOK	SURVEYED		
NO.	PLOTTED		
	TEMPLATE		
	AREAS		
	AREAS CHECKED		

ORIGINAL SURVEY		BY	DATE
NOTE BOOK	SURVEYED		
NO.	PLOTTED		
	TEMPLATE		
	AREAS		
	AREAS CHECKED		

MODEL: I57JEFFERSON-A 97+60.00 [Sheet]
FILE NAME: pw:\\PW01.hornershifrin.com:IS EDOT\Documents\21061000\04FTB1984\04_D\WV\21061102457-3rd Lane\Proj\2\CAD_Sheets\D978884-dtl-west#-jefferson.dgn

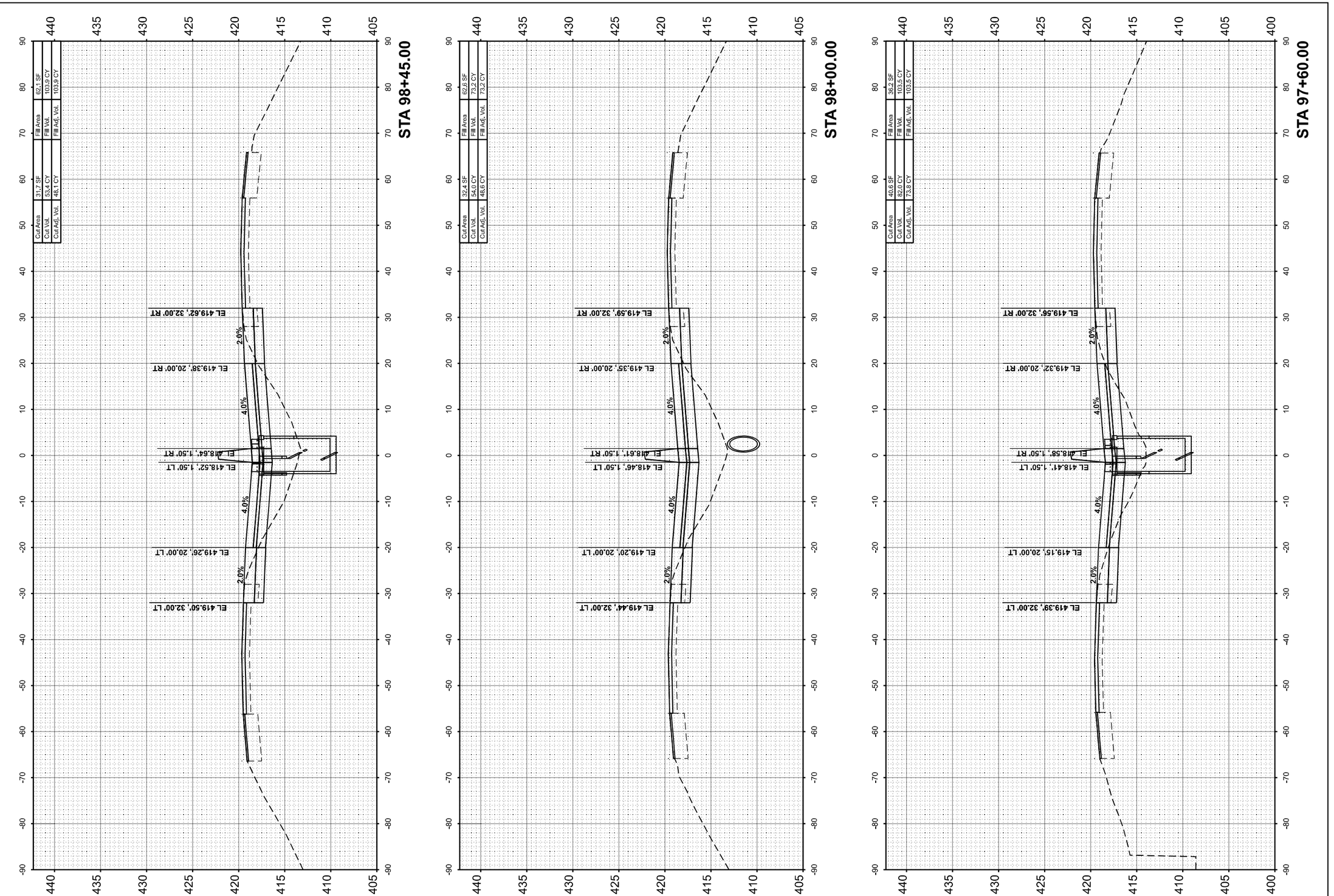

HORNER SHIFRIN
WWW. HORNERSHIFRIN .COM

USER NAME = bdimmermann	DESIGNED -	REVISED -
	DRAWN -	REVISED -
PLOT SCALE = 0.16666633 ' / In.	CHECKED -	REVISED -
PLOT DATE = 10/16/2024	DATE -	REVISED -

STATE OF ILLINOIS
DEPARTMENT OF TRANSPORTATION

CROSS SECTIONS
JEFFERSON COUNTY

SCALE:10 H : 5 V | SHEET 35 OF 88 SHEETS | STA. | TO STA.

F.A. I RTE.	SECTION	COUNTY	TOTAL SHEETS	SHEET NO.
57	(28-2)B-2; (28-1)B-2	*	598	545
		CONTRACT NO. 78884		
	ILLINOIS FED. AID PROJECT			

* FRANKLIN/JEFFERSON

FINAL SURVEY		BY	DATE
	SURVEYED		
	PLOTTED		
NOTE BOOK	TEMPLATE		
	AREAS		
NO.	AREAS CHECKED		

ORIGINAL SURVEY		BY	DATE
	SURVEYED		
	PLOTTED		
NOTE BOOK	TEMPLATE		
	AREAS		
NO.	AREAS CHECKED		

MODEL: I57JEFFERSON - A 99+00.00 [Sheet]
FILE NAME: pw:\\FPW01.hornershifrin.com:I-57 $DOT\Documents\21061000\PTB199\434_D9\V\V21061002457-2ndLanePh2\CAD_Sheets\7979884-sht\sashaefferson.dgn

Cut Area	31.3 SF	Fill Area	60.5 SF
Cut Vol.	64.2 CY	Fill Vol.	124.8 CY
Cut Adj. Vol.	57.8 CY	Fill Adj. Vol.	124.8 CY

EL 419.64', 32.00' RT
EL 419.40', 20.00' RT
EL 418.56', 1.50' RT
EL 418.56', 1.50' LT
EL 419.30', 20.00' LT
EL 419.54', 32.00' LT
4.0%
2.0%

STA 99+00.00

Cut Area	33.4 SF	Fill Area	52.0 SF
Cut Vol.	119.6 CY	Fill Vol.	208.3 CY
Cut Adj. Vol.	107.6 CY	Fill Adj. Vol.	208.3 CY

EL 419.73', 32.00' RT
EL 419.49', 20.00' RT
EL 418.75', 1.50' RT
EL 418.62', 1.50' LT
EL 419.36', 20.00' LT
EL 419.60', 32.00' LT
4.0%
2.0%

STA 100+00.00

Cut Area	33.2 SF	Fill Area	50.4 SF
Cut Vol.	123.3 CY	Fill Vol.	189.6 CY
Cut Adj. Vol.	111.0 CY	Fill Adj. Vol.	189.6 CY

EL 419.84', 32.00' RT
EL 419.60', 20.00' RT
EL 418.86', 1.50' RT
EL 418.74', 1.50' LT
EL 419.48', 20.00' LT
EL 419.72', 32.00' LT
4.0%
2.0%

STA 101+00.00

USER NAME	= bclimmermann	DESIGNED	-
		DRAWN	-
PLOT SCALE	= 0.16666633 ' / in.	CHECKED	-
PLOT DATE	= 10/16/2024	DATE	-

REVISED	-
REVISED	-
REVISED	-
REVISED	-

HORNER SHIFRIN
WWW. HORNERSHIFRIN .COM

STATE OF ILLINOIS
DEPARTMENT OF TRANSPORTATION

CROSS SECTIONS
JEFFERSON COUNTY

SCALE:10 H : 5 V | SHEET 36 OF 88 SHEETS | STA. | TO STA.

F.A. I RTE.	SECTION	COUNTY	TOTAL SHEETS	SHEET NO.
57	(28-2)B-2; (28-1)B-2	*	598	546
		CONTRACT NO. 78884		
	ILLINOIS	FED. AID PROJECT		

* FRANKLIN/JEFFERSON

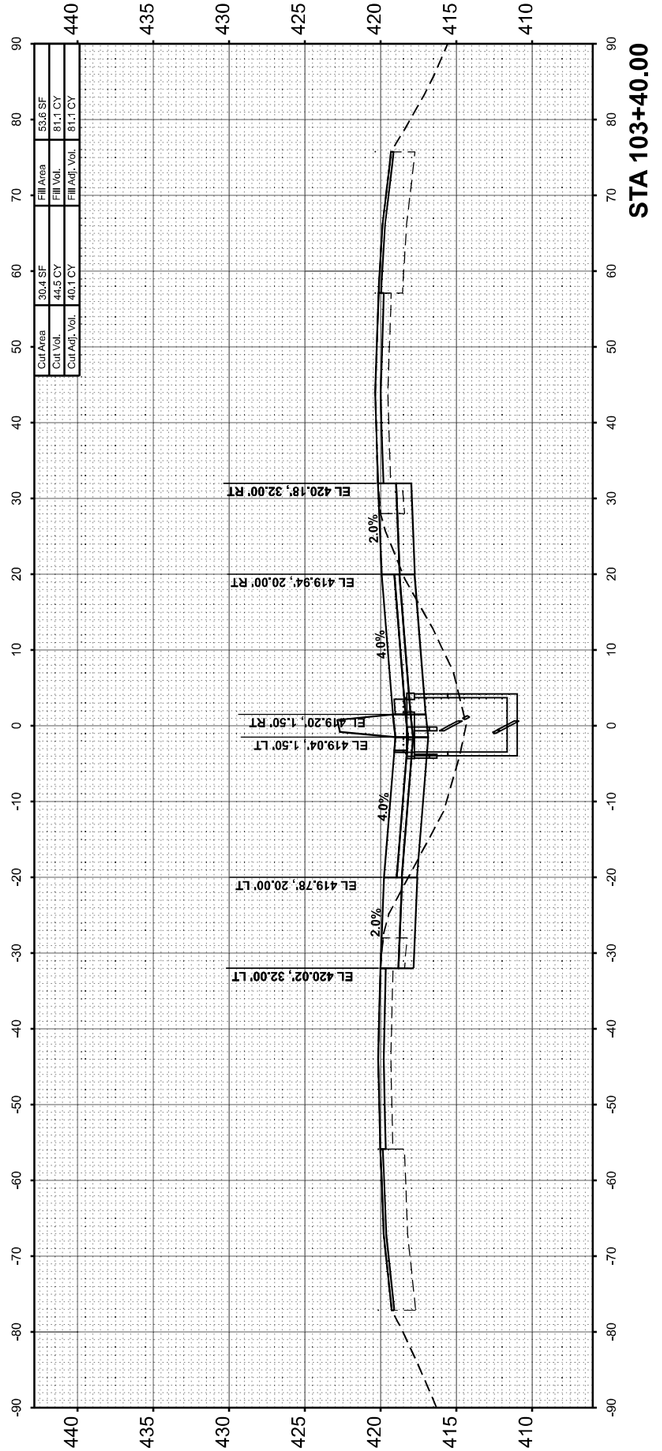

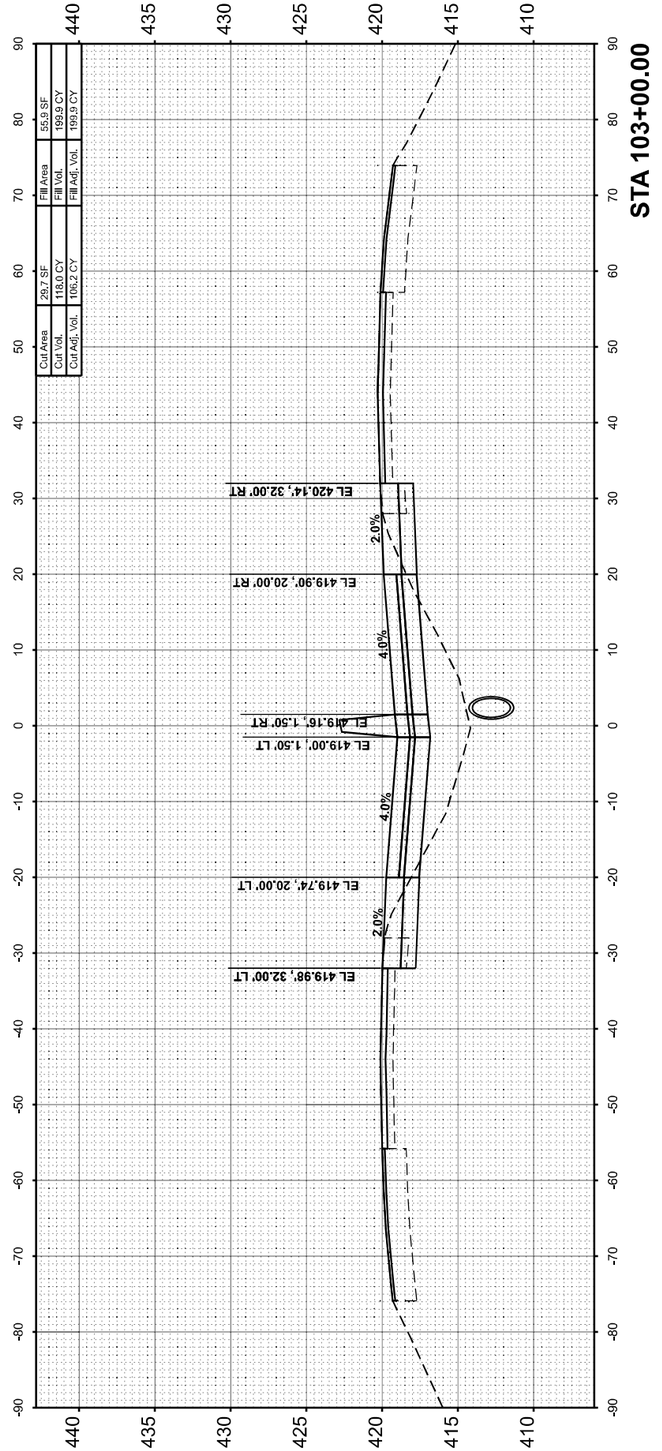

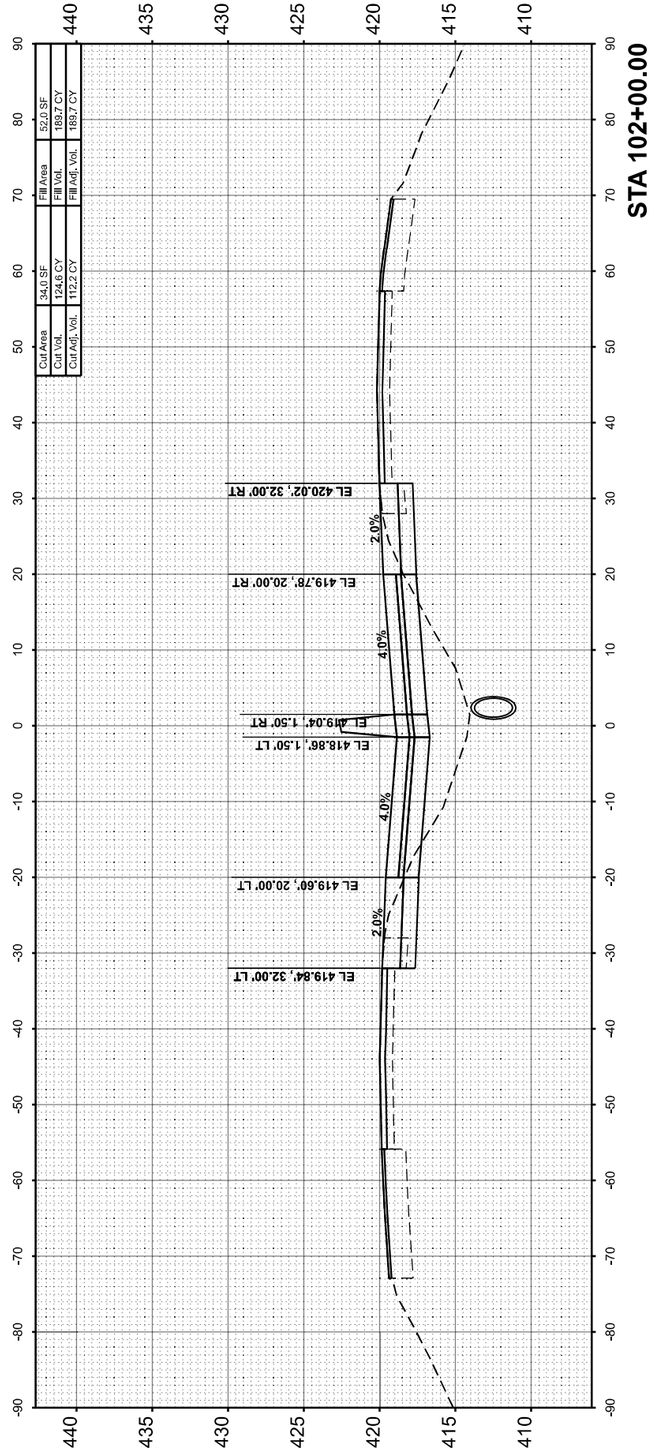

FINAL SURVEY		BY	DATE
NOTE BOOK	SURVEYED		
	PLOTTED		
	TEMPLATE		
	AREAS		
NO.	AREAS CHECKED		

ORIGINAL SURVEY		BY	DATE
NOTE BOOK	SURVEYED		
	PLOTTED		
	TEMPLATE		
	AREAS		
NO.	AREAS CHECKED		

MODEL: I57JEFFERSON - A 102+00.00 [Sheet]
FILE NAME: pw://PW01.hornershifrin.com:IS IDOT/Documents/21061000-PTB198-034_D9VV/21061024 57-3rdLanePh2/CAD_Sheets/D978884-sht-xssht-jefferson.dgn

HORNER SHIFRIN
WWW. HORNERSHIFRIN .COM

USER NAME = bctimmermann	DESIGNED -	REVISED -	
	DRAWN -	REVISED -	
PLOT SCALE = 0.16666633 ' / in.	CHECKED -	REVISED -	
PLOT DATE = 10/16/2024	DATE -	REVISED -	

STATE OF ILLINOIS
DEPARTMENT OF TRANSPORTATION

CROSS SECTIONS
JEFFERSON COUNTY

SCALE:10 H : 5 V | SHEET 37 OF 88 SHEETS | STA. | TO STA.

F.A. I RTE.	SECTION	COUNTY	TOTAL SHEETS	SHEET NO.
57	(28-2)B-2; (28-1)B-2	*	598	547

CONTRACT NO. 78884

ILLINOIS | FED. AID PROJECT

* FRANKLIN/JEFFERSON

FINAL SURVEY	SURVEYED	BY	DATE
	PLOTTED		
NOTE BOOK	TEMPLATE		
NO.	AREAS		
	AREAS CHECKED		

ORIGINAL SURVEY	SURVEYED	BY	DATE
	PLOTTED		
NOTE BOOK	TEMPLATE		
NO.	AREAS		
	AREAS CHECKED		

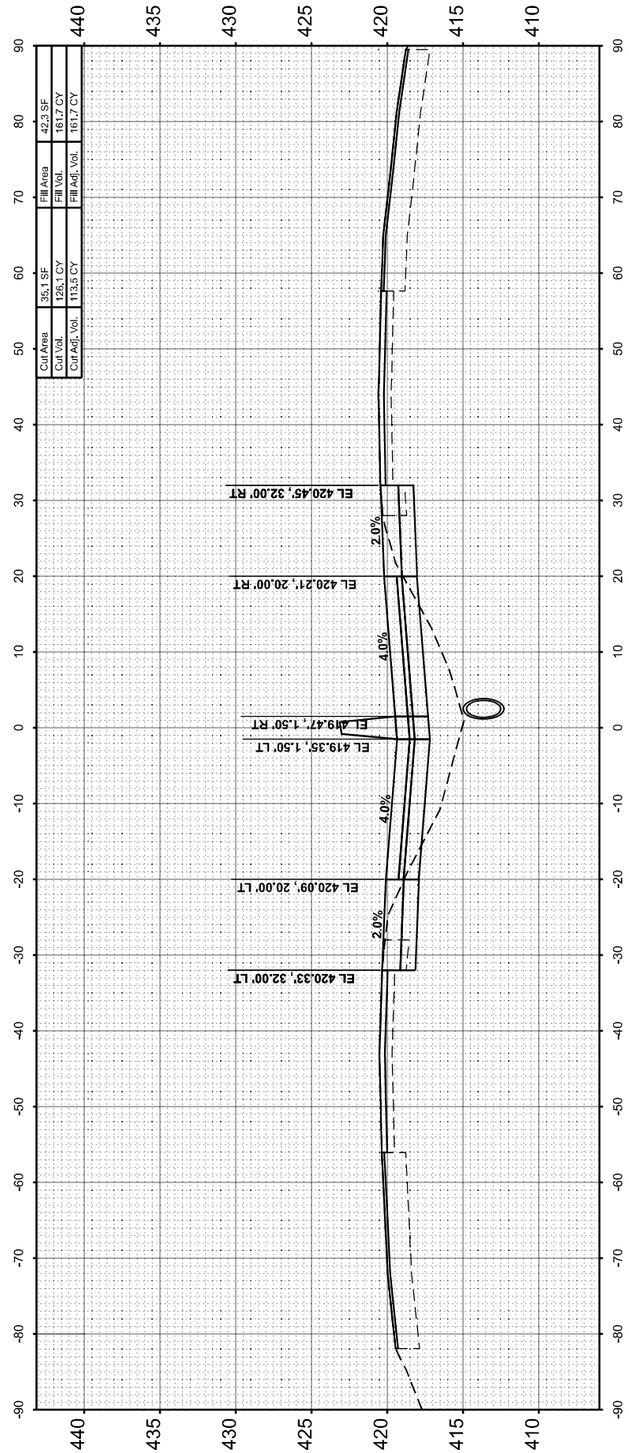

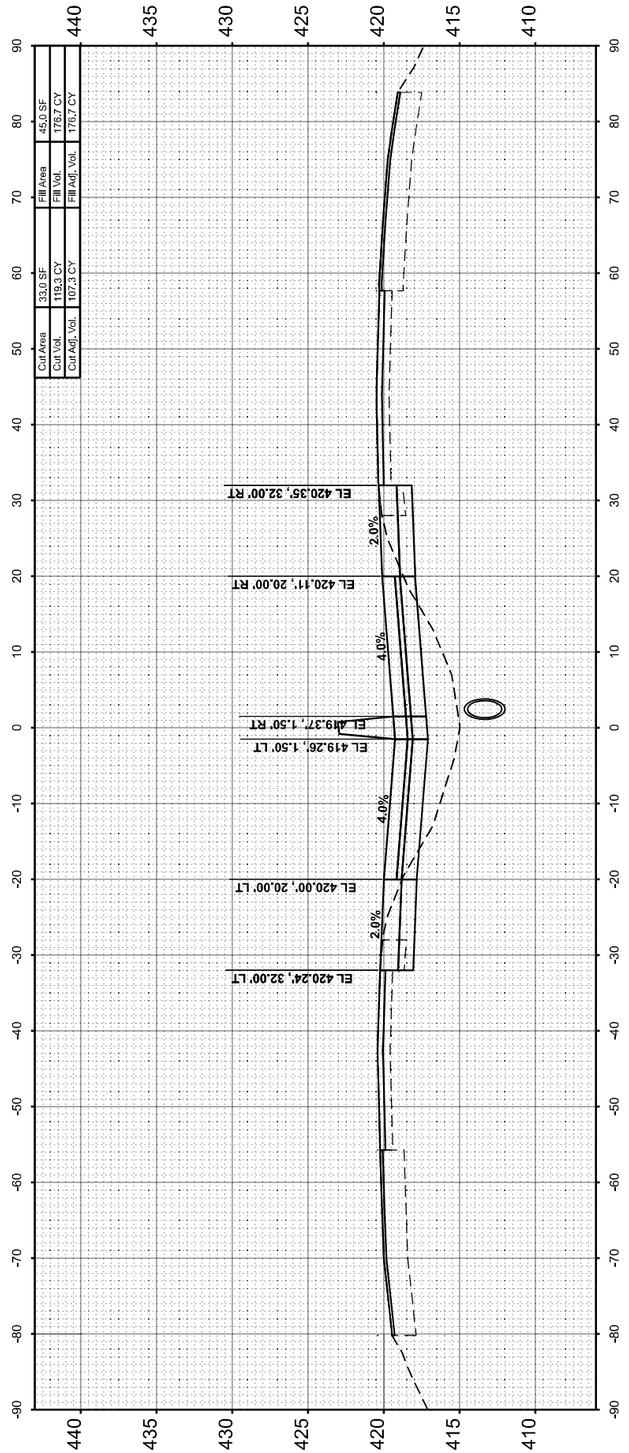

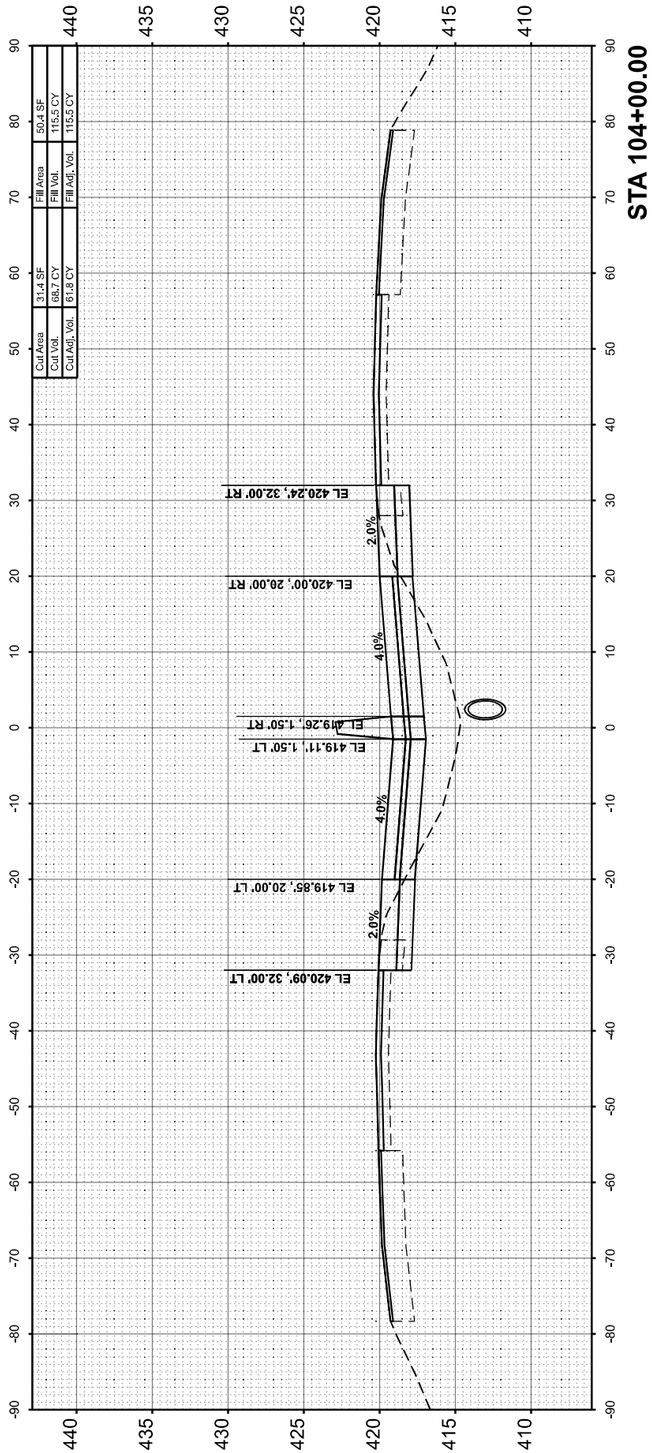

MODEL: I57JEFFERSON - A 104-60.00 (Sheet)
FILE NAME: pw:\\PW01.hornershifrin.com:\IS Bl001\Documents\Z106100004\PTB198\4034_D9VV\Z106102457\Jeff_LanePh2\CAD_Sheets\D978884\ellisessh-jefferson.dgn

HORNER SHIFRIN	USER NAME = bdimmermann	DESIGNED -	REVISED -
WWW. HORNERSHIFRIN .COM		DRAWN -	REVISED -
	PLOT SCALE = 0.16666633 ' / In.	CHECKED -	REVISED -
	PLOT DATE = 10/16/2024	DATE -	REVISED -

STATE OF ILLINOIS
DEPARTMENT OF TRANSPORTATION

CROSS SECTIONS
JEFFERSON COUNTY

SCALE:10 H : 5 V | SHEET 38 OF 88 SHEETS | STA. | TO STA.

F.A.I RTE.	SECTION	COUNTY	TOTAL SHEETS	SHEET NO.
57	(28-2)B-2; (28-1)B-2	*	598	548
		CONTRACT NO. 78884		
	ILLINOIS FED. AID PROJECT			

* FRANKLIN/JEFFERSON

FINAL SURVEY		BY	DATE
NOTE BOOK	SURVEYED		
NO.	PLOTTED		
	TEMPLATE		
	AREAS		
	AREAS CHECKED		

ORIGINAL SURVEY		BY	DATE
NOTE BOOK	SURVEYED		
NO.	PLOTTED		
	TEMPLATE		
	AREAS		
	AREAS CHECKED		

MODEL: I57JEFFERSON - A 107+00.00 (Sheet)
FILE NAME: pw:\\PWI1.hornershifrin.com\IS $DOT\Documents\21061000\PTB198\034_DSVV\21061102\457-XrdLaralPlv2\CAD_Sheets\7897888-eln=es8h-jefferson.dgn

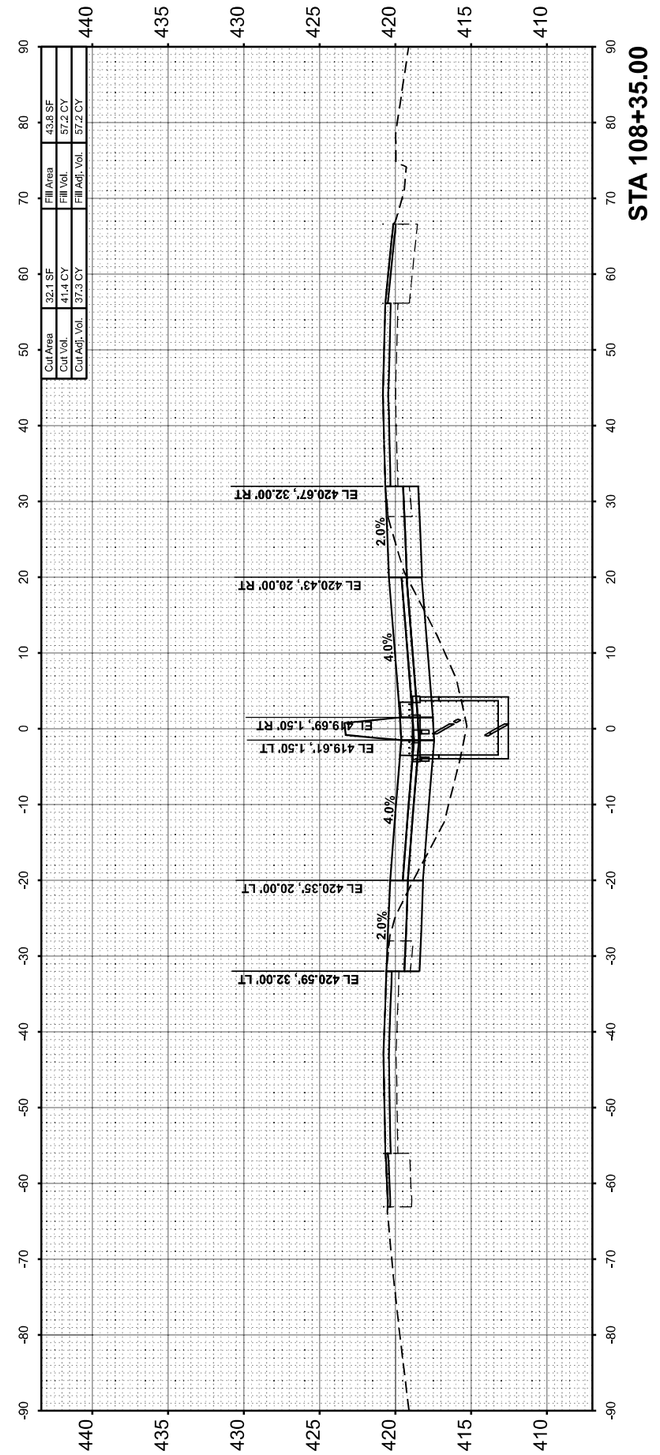

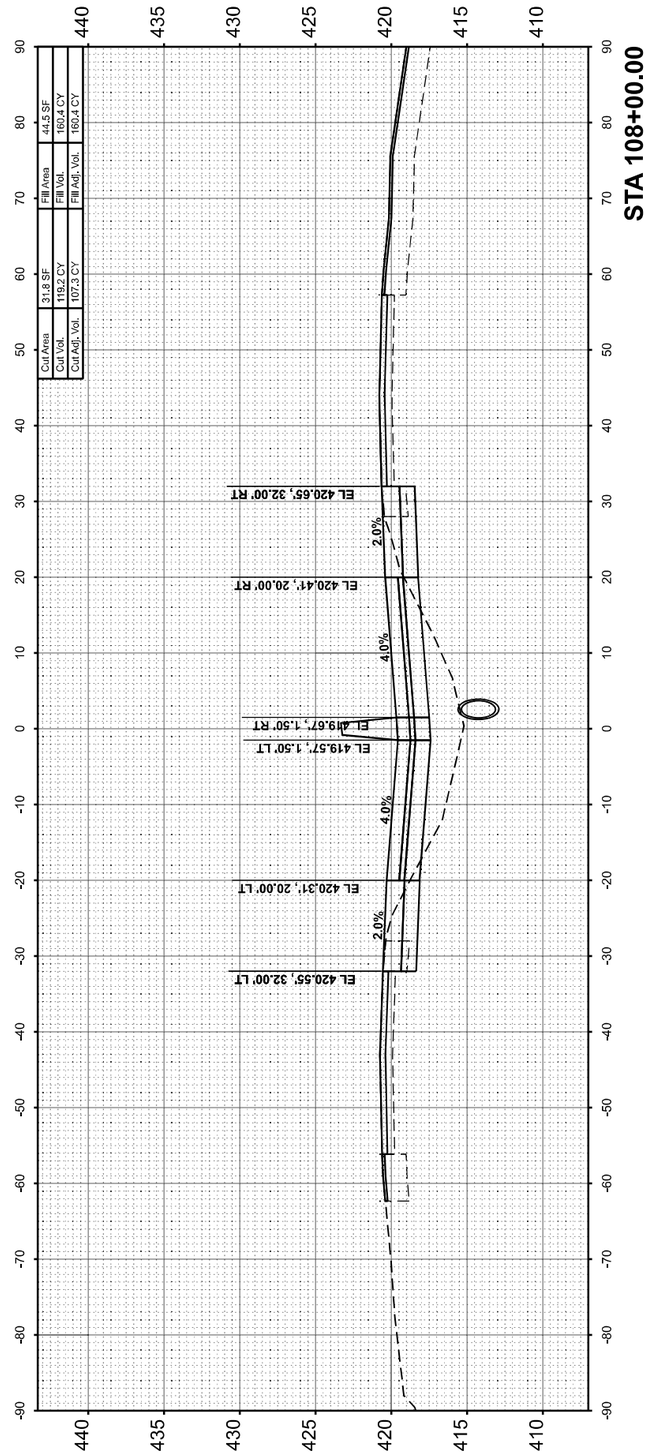

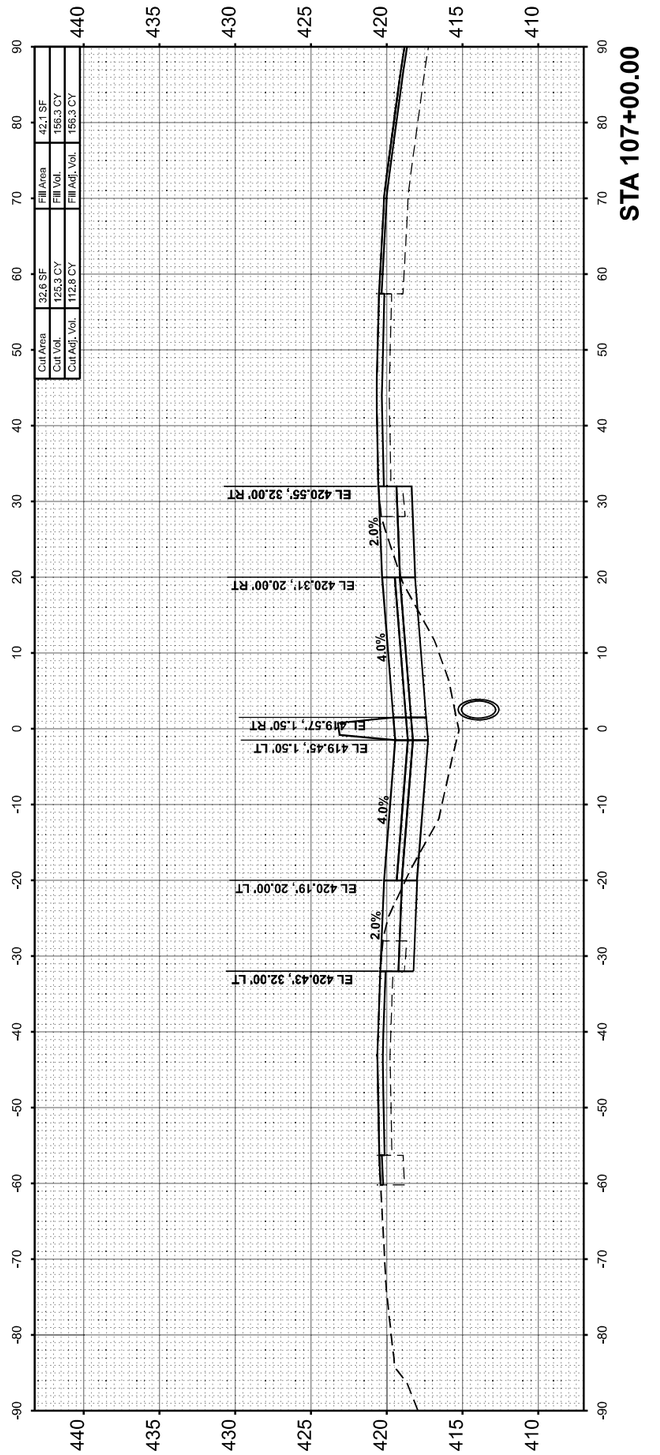

HORNER SHIFRIN
WWW. HORNERSHIFRIN .COM

USER NAME = bclimmermann	DESIGNED -	REVISED -
	DRAWN -	REVISED -
PLOT SCALE = 0.16666633 ' / In.	CHECKED -	REVISED -
PLOT DATE = 10/18/2024	DATE -	REVISED -

STATE OF ILLINOIS
DEPARTMENT OF TRANSPORTATION

CROSS SECTIONS
JEFFERSON COUNTY

SCALE:10 H : 5 V | SHEET 39 OF 88 SHEETS | STA. | TO STA.

F.A.I RTE.	SECTION	COUNTY	TOTAL SHEETS	SHEET NO.
57	(28-2)B-2; (28-1)B-2	*	598	549
		CONTRACT NO. 78884		
	ILLINOIS	FED. AID PROJECT		

* FRANKLIN/JEFFERSON

FINAL SURVEY	SURVEYED	BY	DATE
	PLOTTED		
NOTE BOOK	TEMPLATE		
	AREAS		
NO.	AREAS CHECKED		

ORIGINAL SURVEY	SURVEYED	BY	DATE
	PLOTTED		
NOTE BOOK	TEMPLATE		
	AREAS		
NO.	AREAS CHECKED		

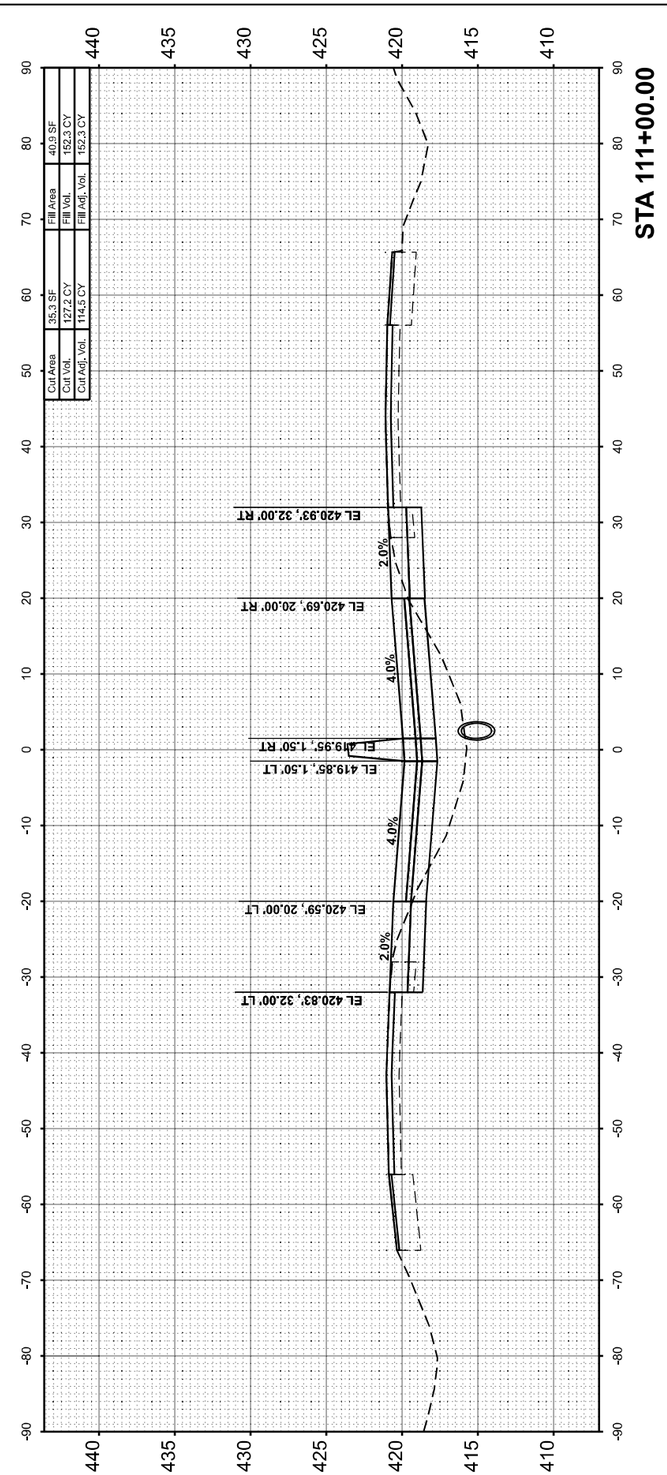

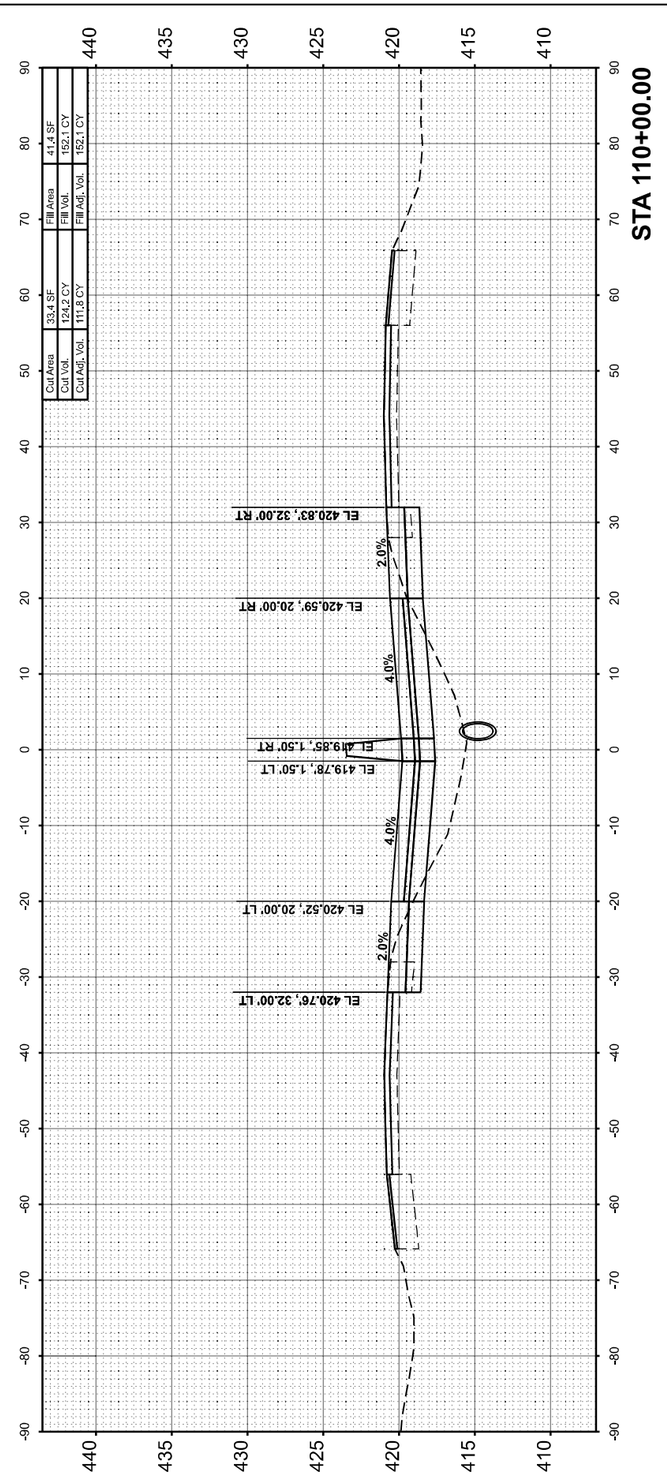

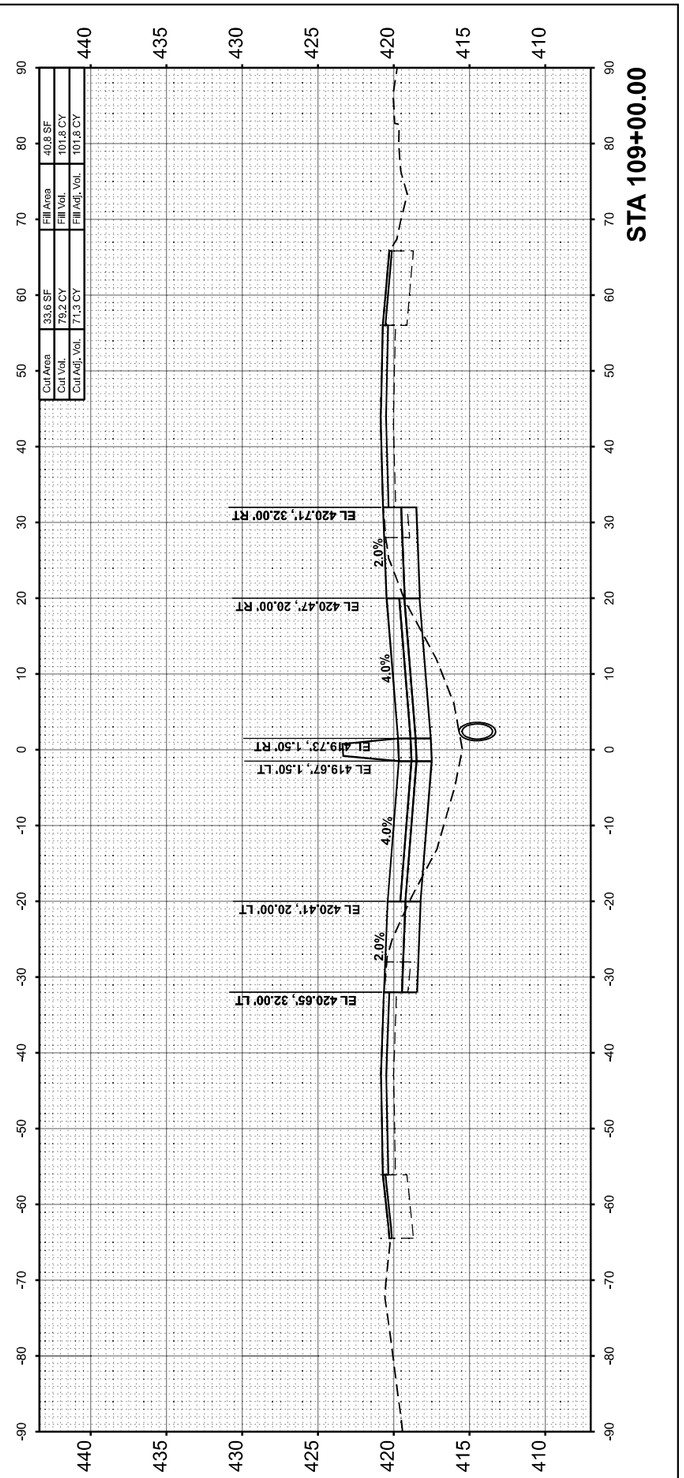

MODEL: IS7JEFFERSON-A 109+00.00 [Sheet]
FILE NAME: pw://PW01-hornershifrin.com:IS EDOT/Documents/21061000047FB198434_DWV/21108102-857-3rd_anePh2/C4D_Sheets/D979884-e-dlwestshjeffersn.dgn

HORNER SHIFRIN WWW. HORNERSHIFRIN .COM	USER NAME = bdimmermann	DESIGNED -	REVISED -
		DRAWN -	REVISED -
	PLOT SCALE = 0.16666633 ' / In.	CHECKED -	REVISED -
	PLOT DATE = 10/16/2024	DATE -	REVISED -

STATE OF ILLINOIS
DEPARTMENT OF TRANSPORTATION

CROSS SECTIONS
JEFFERSON COUNTY

SCALE:10 H : 5 V | SHEET 40 OF 88 SHEETS | STA. | TO STA.

F.A. I RTE.	SECTION	COUNTY	TOTAL SHEETS	SHEET NO.
57	(28-2)B-2; (28-1)B-2	*	598	550
		CONTRACT NO. 78884		
	ILLINOIS	FED. AID PROJECT		

* FRANKLIN/JEFFERSON

FINAL SURVEY	SURVEYED	BY	DATE
NOTE BOOK	PLOTTED		
NO.	TEMPLATE		
	AREAS		
	AREAS CHECKED		

ORIGINAL SURVEY	SURVEYED	BY	DATE
NOTE BOOK	PLOTTED		
NO.	TEMPLATE		
	AREAS		
	AREAS CHECKED		

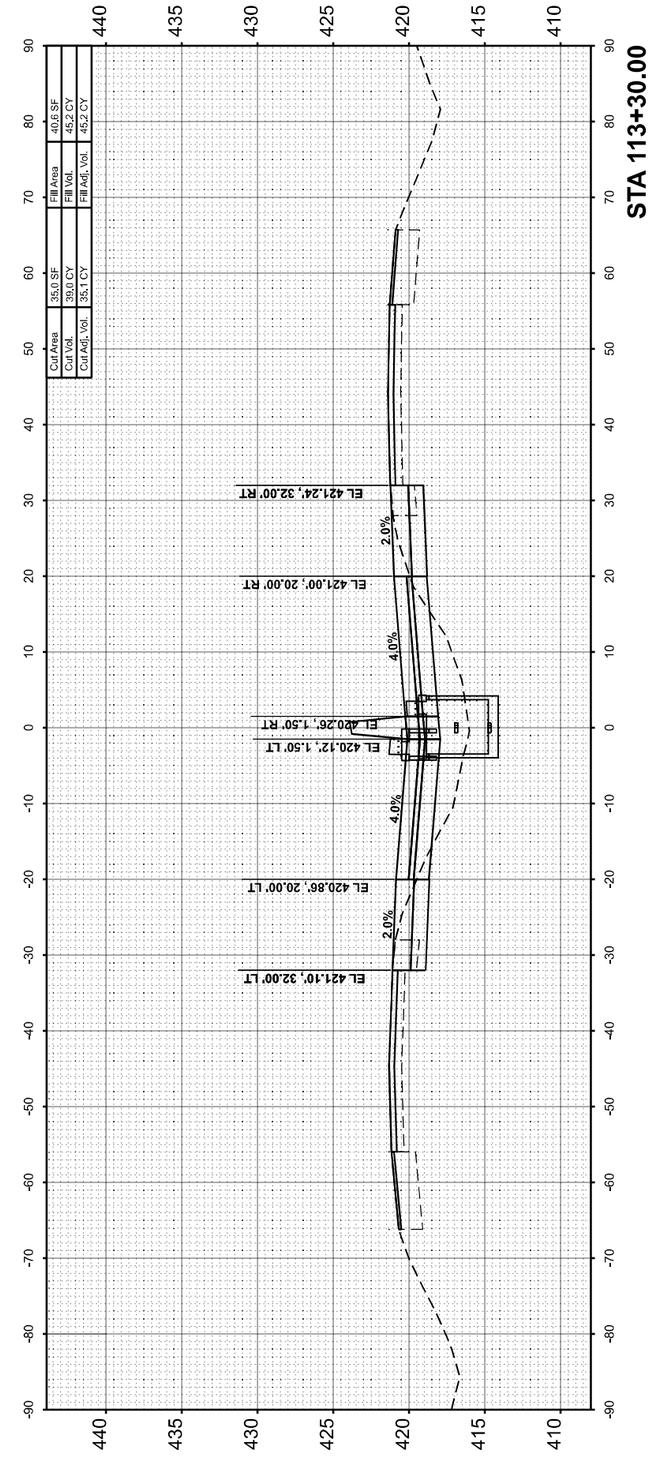

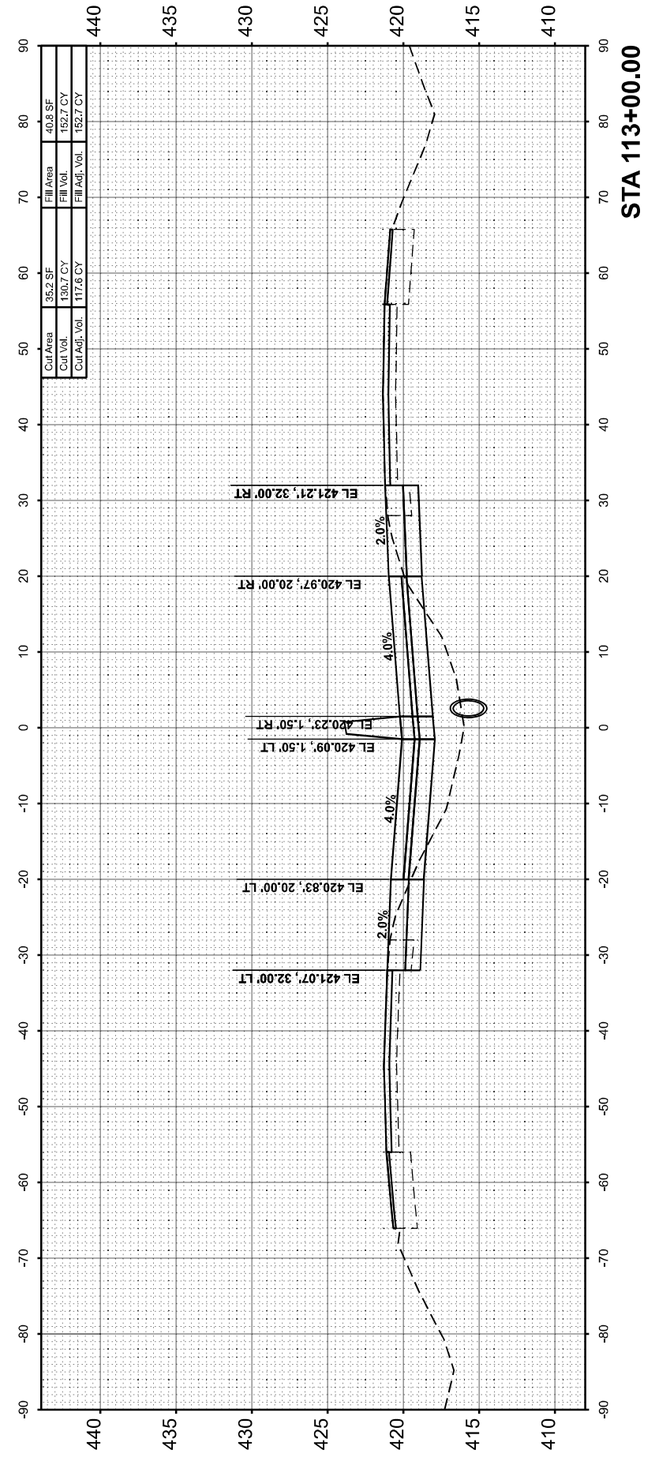

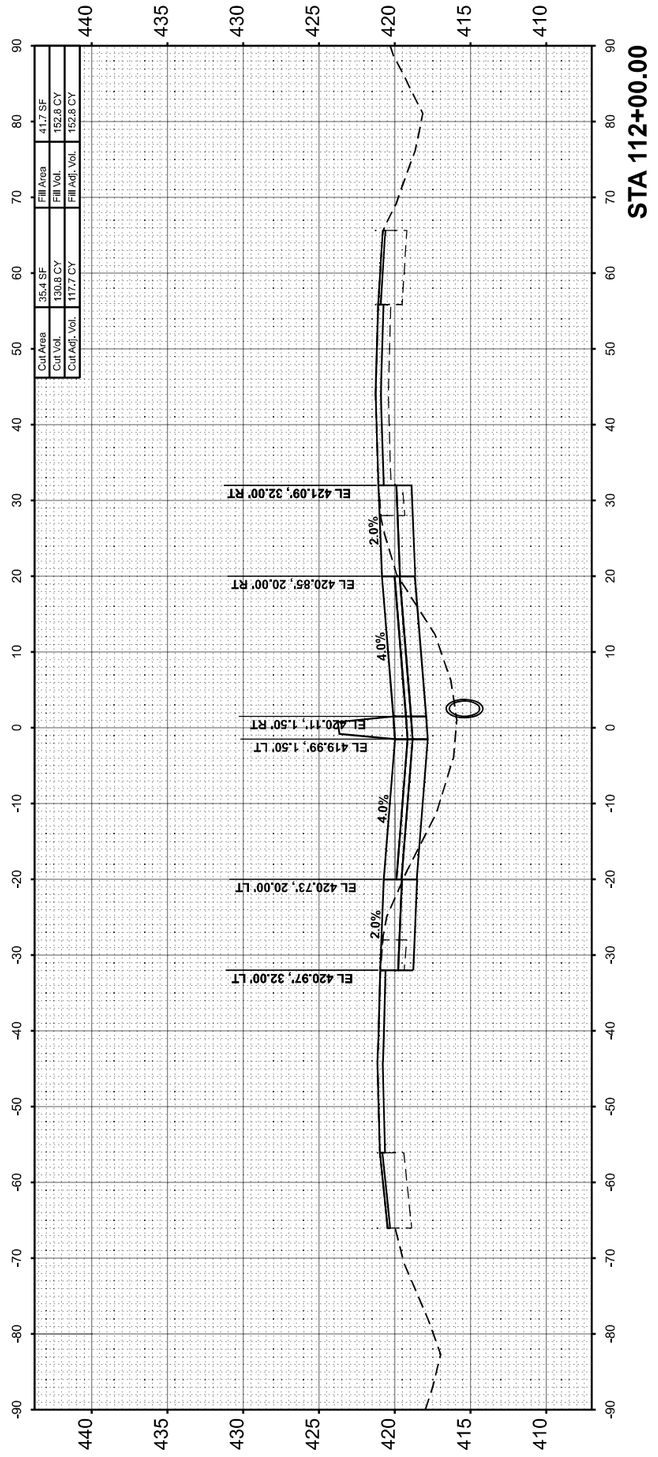

MODEL: I57JEFFERSON-A 112+00.00 [Sheet]
FILE NAME: pw://PWV1.hornershifrin.com:IS ROOT/Documents/21061000*PTB194*034_D9VVZ\21061000*PTB194*034_D9VVZ105102-I57-2ndLanePh2/CAD_Sheets/D9778884-ellowsshl-jefferson.dgn

HORNER SHIFRIN
WWW. HORNERSHIFRIN .COM

USER NAME = bclimmermann	DESIGNED -	REVISED -	
	DRAWN -	REVISED -	
PLOT SCALE = 0.16666633 ' / In.	CHECKED -	REVISED -	
PLOT DATE = 10/16/2024	DATE -	REVISED -	

STATE OF ILLINOIS
DEPARTMENT OF TRANSPORTATION

CROSS SECTIONS
JEFFERSON COUNTY

SCALE:10 H : 5 V | SHEET 41 OF 88 SHEETS | STA. | TO STA.

F.A.I RTE.	SECTION	COUNTY	TOTAL SHEETS	SHEET NO.
57	(28-2)B-2; (28-1)B-2	*	598	551
		CONTRACT NO. 78884		
	ILLINOIS	FED. AID PROJECT		

* FRANKLIN/JEFFERSON

FINAL SURVEY	SURVEYED	BY	DATE
NOTE BOOK	PLOTTED		
NO.	TEMPLATE		
	AREAS		
	AREAS CHECKED		

ORIGINAL SURVEY	SURVEYED	BY	DATE
NOTE BOOK	PLOTTED		
NO.	TEMPLATE		
	AREAS		
	AREAS CHECKED		

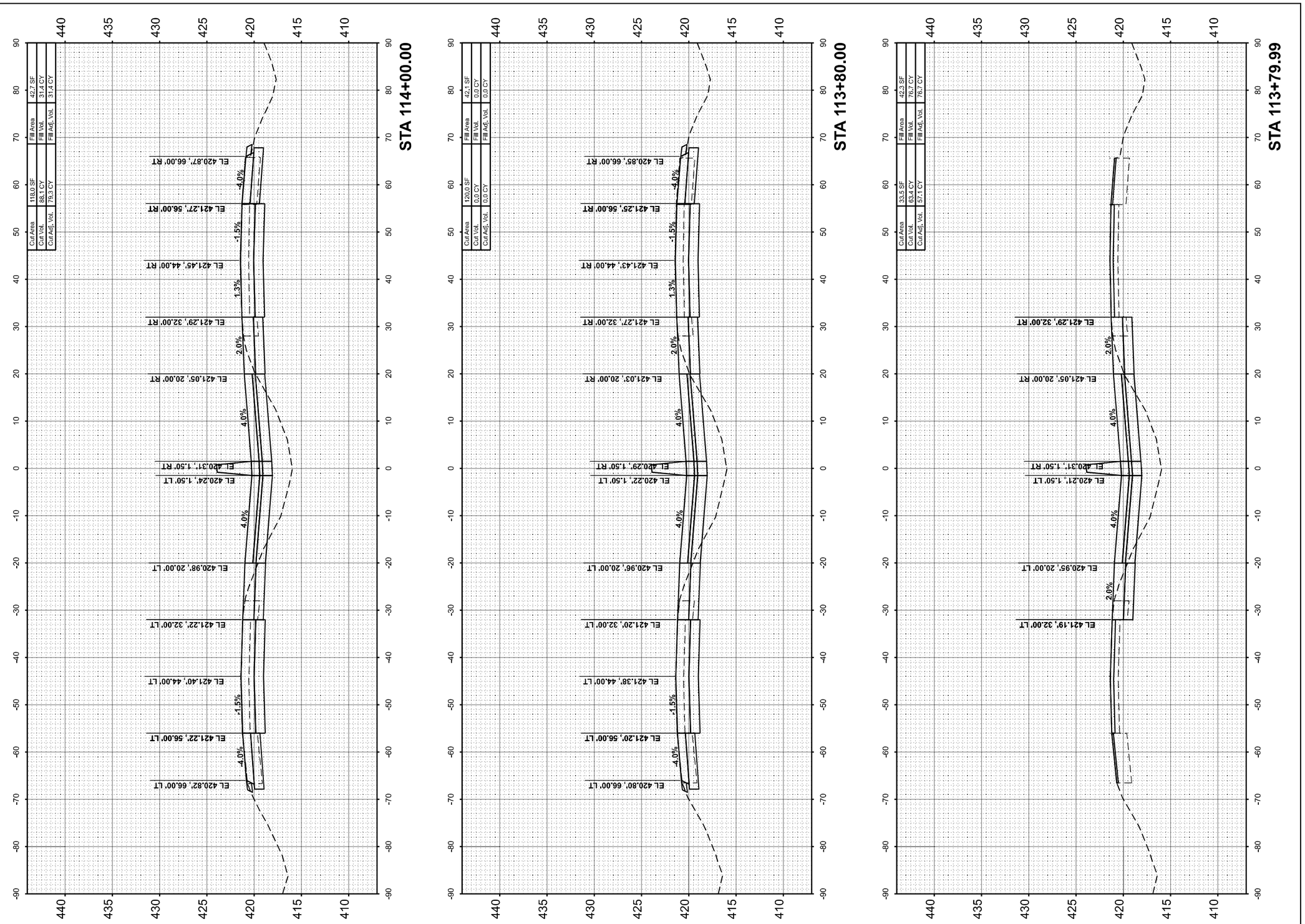

MODEL: 157-JEFFERSON • A 113+79.99 [Sheet]
FILE NAME: pw:\\PW01.bornershifrin.com:IS Ⅱ\DOT\Documents\21061000\04PTB191B4\03d_D9\V\21061102\457\3rdLaneProj\CAD_Sheets\D978884\ellhesshi-jefferson.dgn

HORNER SHIFRIN WWW. HORNERSHIFRIN .COM	USER NAME = bdimmermann	DESIGNED -	REVISED -
		DRAWN -	REVISED -
	PLOT SCALE = 0.16666633 ' / In.	CHECKED -	REVISED -
	PLOT DATE = 10/16/2024	DATE -	REVISED -

STATE OF ILLINOIS
DEPARTMENT OF TRANSPORTATION

CROSS SECTIONS
JEFFERSON COUNTY

SCALE:10 H : 5 V | SHEET 42 OF 88 SHEETS | STA. | TO STA.

F.A.I RTE.	SECTION	COUNTY	TOTAL SHEETS	SHEET NO.
57	(28-2)B-2; (28-1)B-2	*	598	552
		CONTRACT NO. 78884		
	ILLINOIS	FED. AID PROJECT		

* FRANKLIN/JEFFERSON

FINAL SURVEY		BY	DATE
NOTE BOOK	SURVEYED		
NO.	PLOTTED		
	TEMPLATE		
	AREAS		
	AREAS CHECKED		

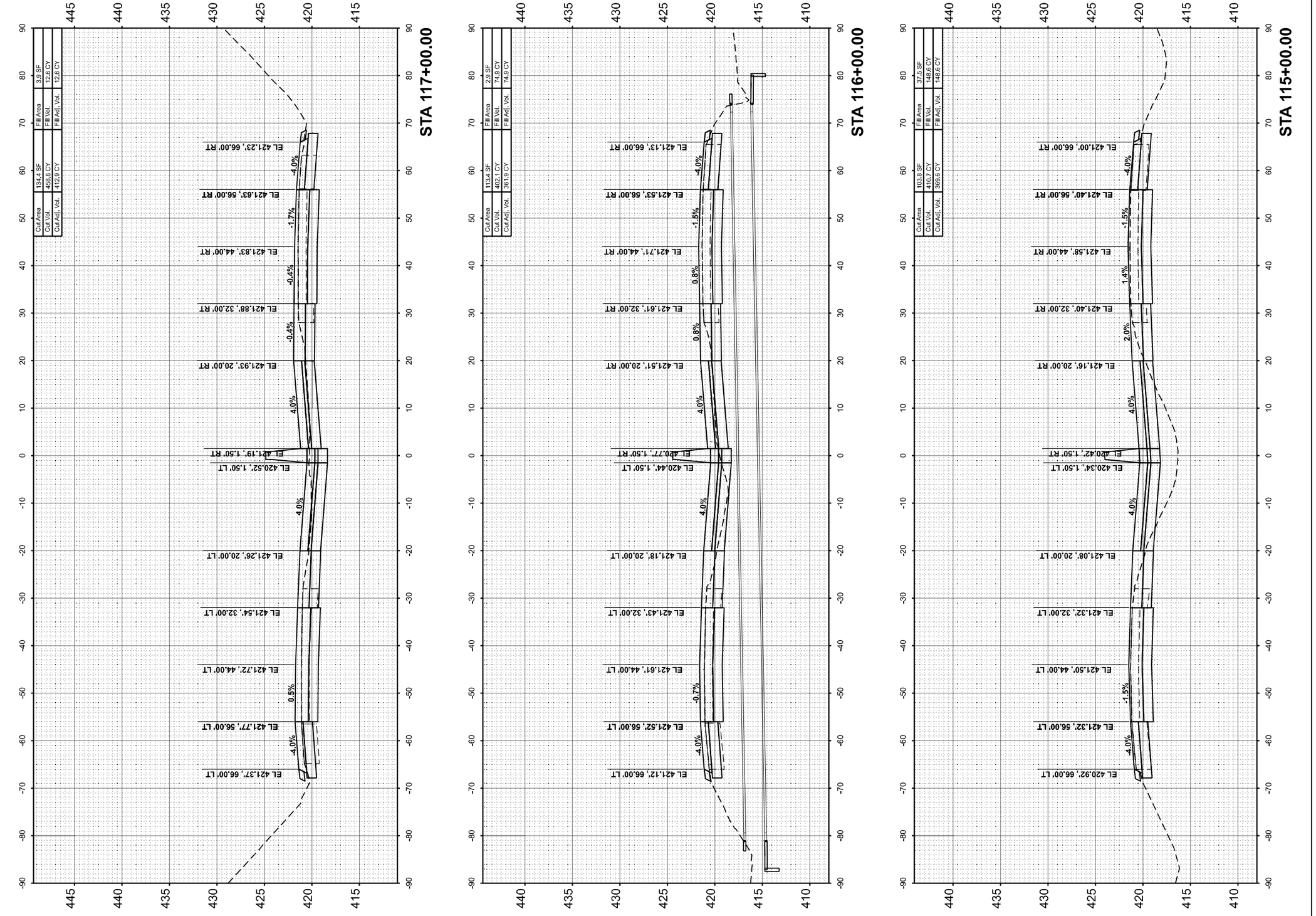

ORIGINAL SURVEY		BY	DATE
NOTE BOOK	SURVEYED		
NO.	PLOTTED		
	TEMPLATE		
	AREAS		
	AREAS CHECKED		

MODEL: I57JEFFERSON - A 115+00.00 [Sheet]
FILE NAME: pw:\\FPW01.hornershifrin.com:HS ${DOT}\Documents\21061000\04PTB198\434_D9\VV\21061024\57-JeffLaneProj\CAD_Sheets\7979884-sht\wsshtJefferson.dgn

HORNER SHIFRIN WWW.HORNERSHIFRIN.COM	USER NAME = bclimmermann	DESIGNED -	REVISED -
		DRAWN -	REVISED -
	PLOT SCALE = 0.16666633 ' / In.	CHECKED -	REVISED -
	PLOT DATE = 10/16/2024	DATE -	REVISED -

STATE OF ILLINOIS
DEPARTMENT OF TRANSPORTATION

CROSS SECTIONS
JEFFERSON COUNTY

SCALE:10 H : 5 V | SHEET 43 OF 88 SHEETS | STA. | TO STA.

F.A. I RTE.	SECTION	COUNTY	TOTAL SHEETS	SHEET NO.
57	(28-2)B-2; (28-1)B-2	*	598	553
		CONTRACT NO. 78884		
	ILLINOIS	FED. AID PROJECT		

* FRANKLIN/JEFFERSON

FINAL SURVEY		BY	DATE
	SURVEYED		
	PLOTTED		
NOTE BOOK	TEMPLATE		
	AREAS		
NO.	AREAS CHECKED		

ORIGINAL SURVEY		BY	DATE
	SURVEYED		
	PLOTTED		
NOTE BOOK	TEMPLATE		
	AREAS		
NO.	AREAS CHECKED		

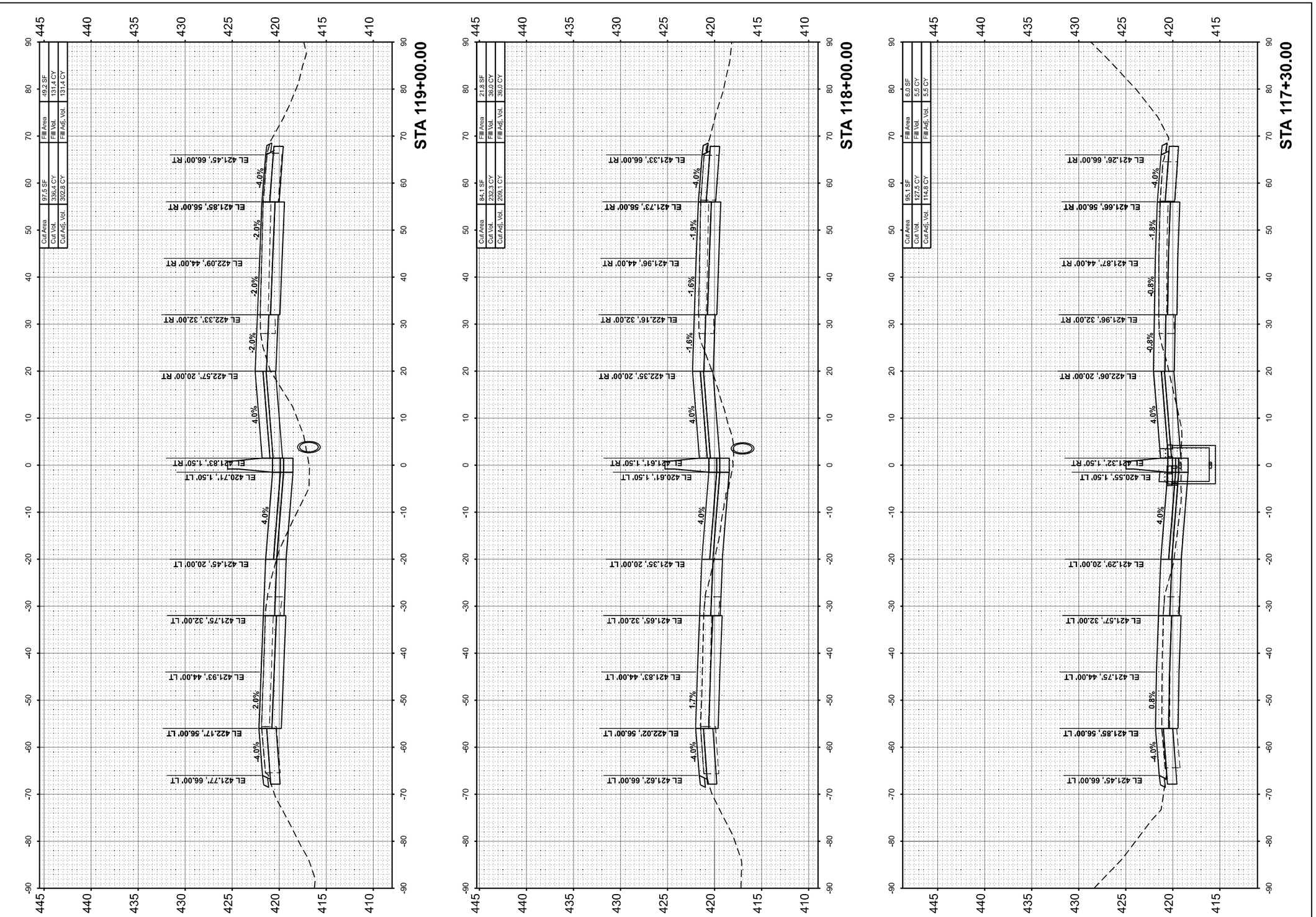

MODEL: I57JEFFERSON-A 117+30.00 [Sheet]
FILE NAME: pw:\\PW01.hornershifrin.com:\IS IDOT\Documents\21061000\04FTB198\04_DWV\21061102-I57-3rdLaneP\02\CAD_Sheets\D978884-dlt\cesth\jefferson.dgn

HORNER SHIFRIN	USER NAME = bdtimmermann	DESIGNED -	REVISED -
WWW. HORNERSHIFRIN .COM		DRAWN -	REVISED -
	PLOT SCALE = 0.16666633 ' / In.	CHECKED -	REVISED -
	PLOT DATE = 10/16/2024	DATE -	REVISED -

STATE OF ILLINOIS
DEPARTMENT OF TRANSPORTATION

CROSS SECTIONS
JEFFERSON COUNTY

SCALE:10 H : 5 V | SHEET 44 OF 88 SHEETS | STA. | TO STA.

F.A. I RTE.	SECTION	COUNTY	TOTAL SHEETS	SHEET NO.
57	(28-2)B-2; (28-1)B-2	*	598	554
		CONTRACT NO. 78884		
	ILLINOIS FED. AID PROJECT			

* FRANKLIN/JEFFERSON

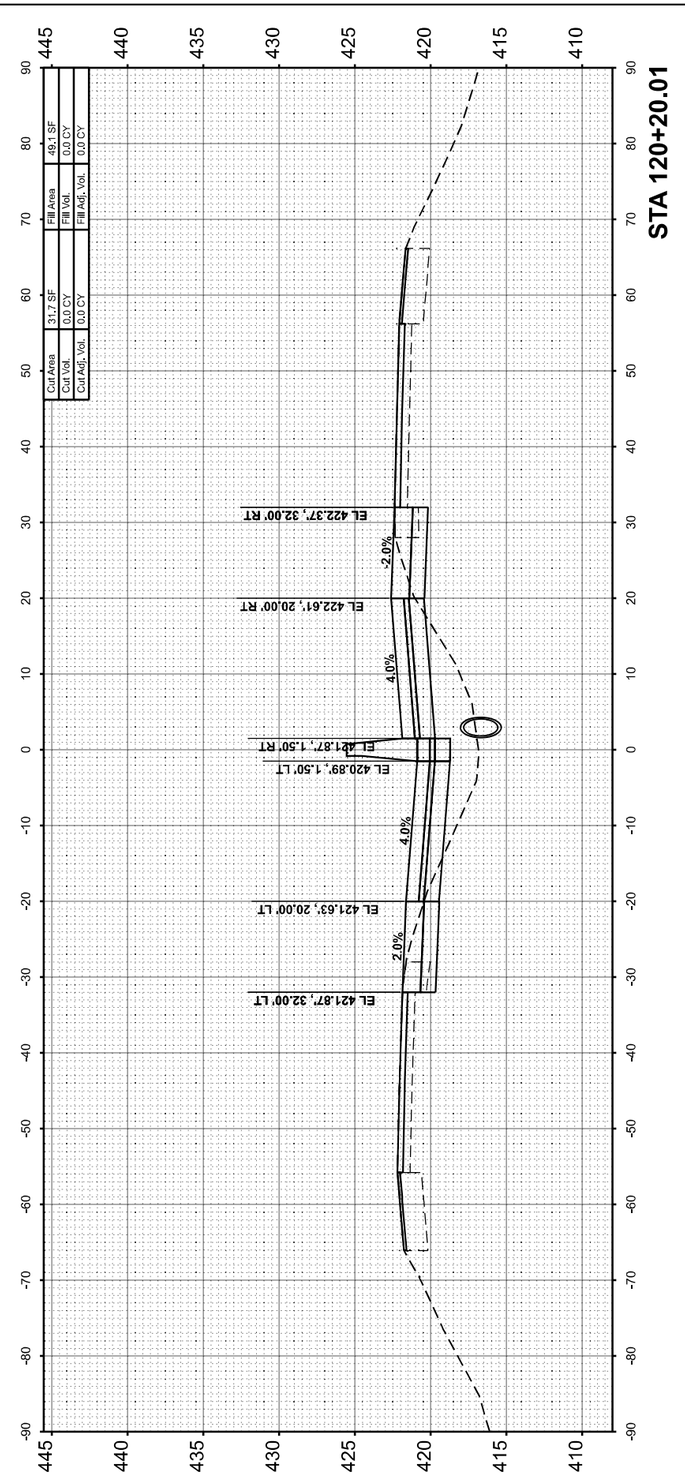

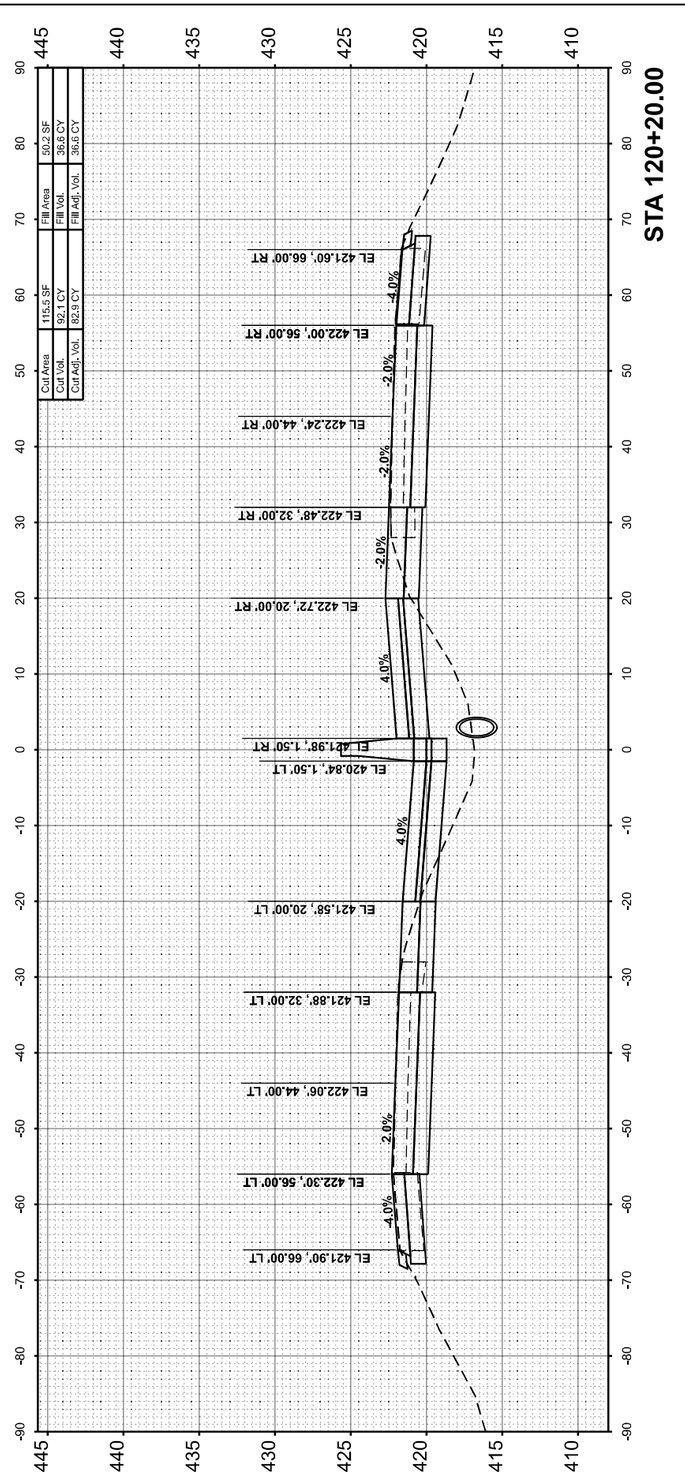

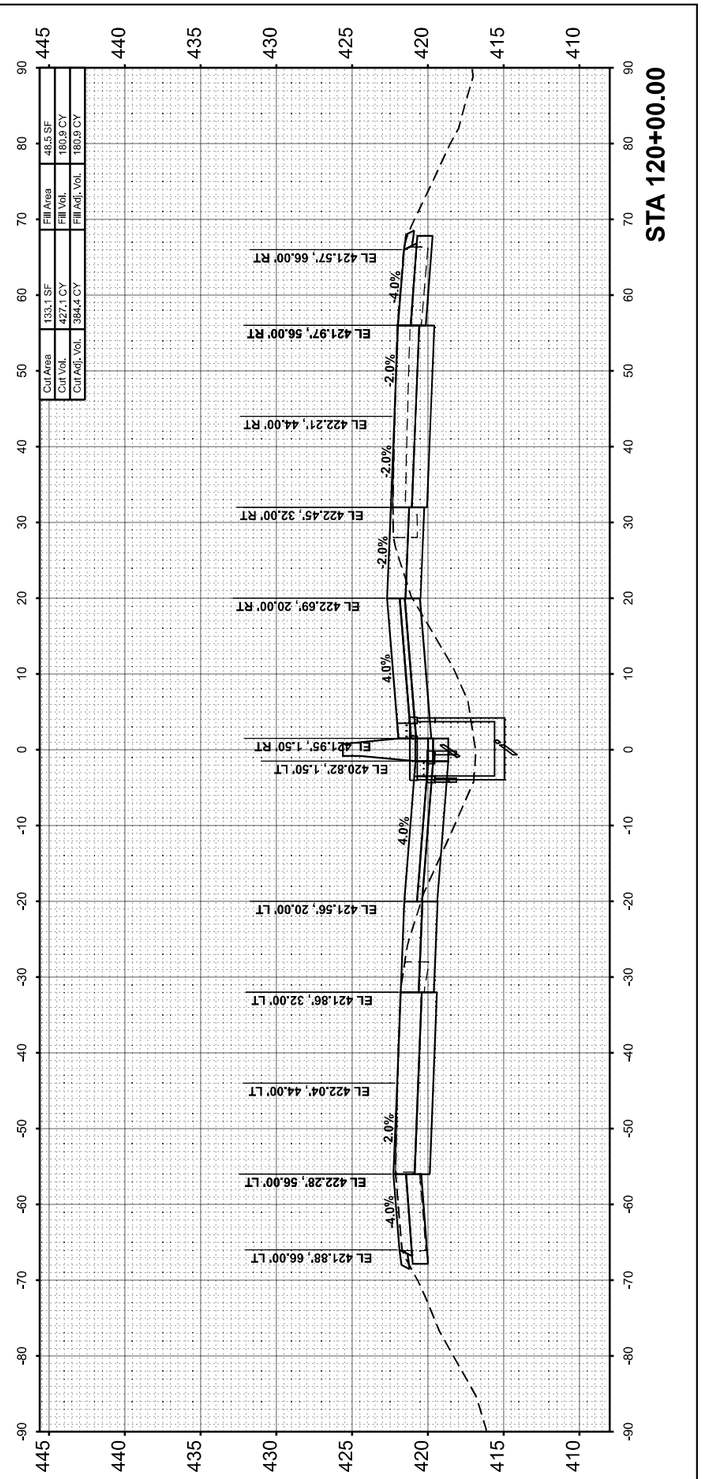

FINAL SURVEY		BY	DATE
	SURVEYED		
	PLOTTED		
NOTE BOOK	TEMPLATE		
	AREAS		
NO.	AREAS CHECKED		

ORIGINAL SURVEY		BY	DATE
	SURVEYED		
	PLOTTED		
NOTE BOOK	TEMPLATE		
	AREAS		
NO.	AREAS CHECKED		

MODEL: I57JEFFERSON-A 120+00.00 [Sheet]
FILE NAME: pw:\\PWV1.hornershifrin.com:IS IDOT\Documents\Z1061000-PTB194-034_D9VVZ1061102-I57-2\ndLarnePh2\CAD_Sheets\D978884-ell\wssll-ialljefferson.dgn

HORNER SHIFRIN
WWW. HORNERSHIFRIN .COM

USER NAME = bclimmermann	DESIGNED -	REVISED -	
	DRAWN -	REVISED -	
PLOT SCALE = 0.16666633 ' / In.	CHECKED -	REVISED -	
PLOT DATE = 10/16/2024	DATE -	REVISED -	

STATE OF ILLINOIS
DEPARTMENT OF TRANSPORTATION

CROSS SECTIONS
JEFFERSON COUNTY

SCALE:10 H : 5 V | SHEET 45 OF 88 SHEETS | STA. | TO STA.

F.A.I RTE.	SECTION	COUNTY	TOTAL SHEETS	SHEET NO.
57	(28-2)B-2; (28-1)B-2	*	598	555
		CONTRACT NO. 78884		
	ILLINOIS	FED. AID PROJECT		

* FRANKLIN/JEFFERSON

FINAL SURVEY		BY	DATE
	SURVEYED		
	PLOTTED		
NOTE BOOK	TEMPLATE		
	AREAS		
NO.	AREAS CHECKED		

ORIGINAL SURVEY		BY	DATE
	SURVEYED		
	PLOTTED		
NOTE BOOK	TEMPLATE		
	AREAS		
NO.	AREAS CHECKED		

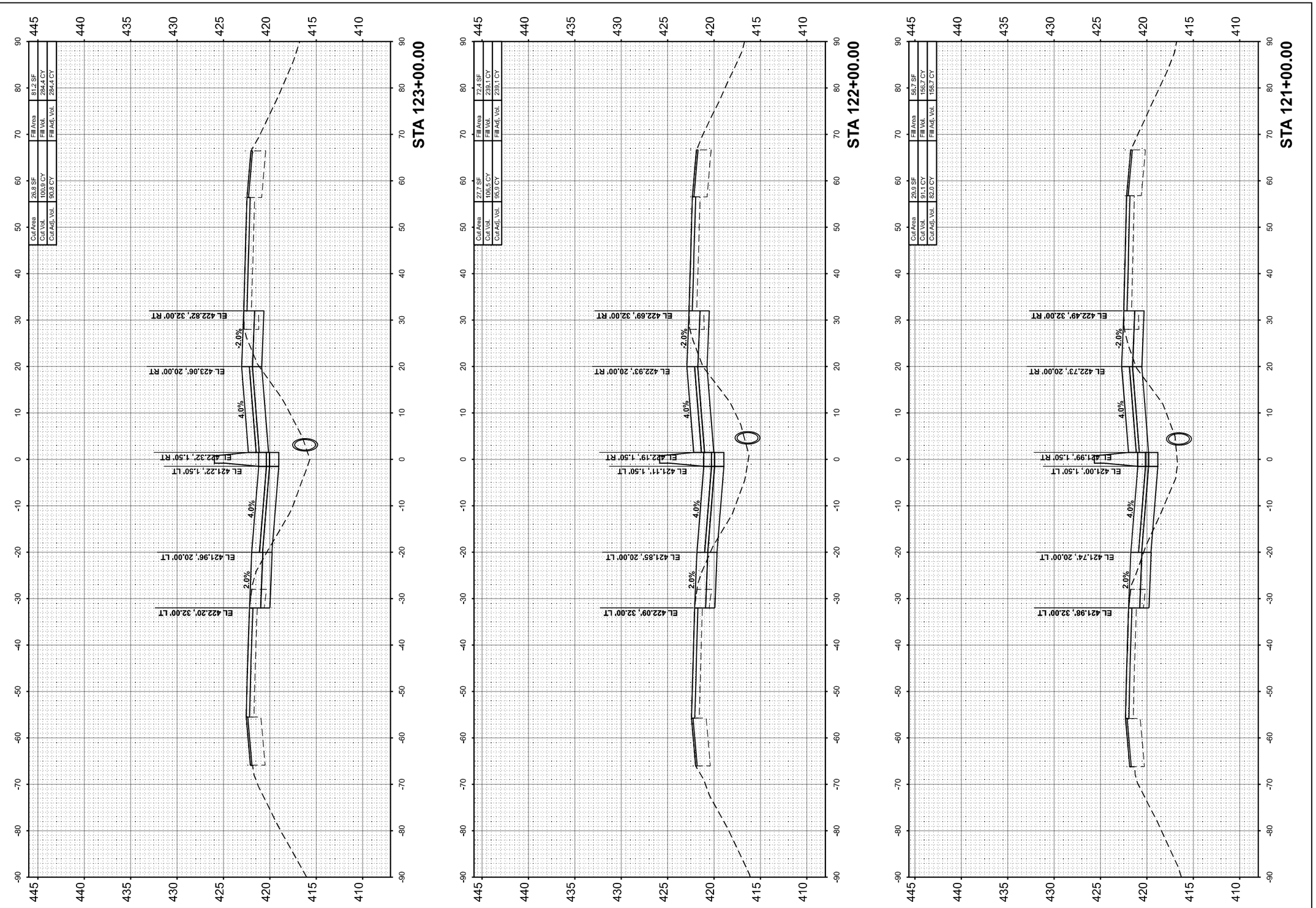

MODEL: I57JEFFERSON-A 121+00.00 [Sheet]
FILE NAME: pw:\\FPW01.hornershifrin.com:\IS $DOT\Documents\2106100004\PTB194\034_D9\VV2108102457-2ard_lanePtr2\CAD_Sheets\D97888-e(blw=cash=jefferson.dgn

HORNER SHIFRIN WWW. HORNERSHIFRIN .COM	USER NAME = bclimmermann	DESIGNED -	REVISED -
		DRAWN -	REVISED -
	PLOT SCALE = 0.16666633 ' / In.	CHECKED -	REVISED -
	PLOT DATE = 10/16/2024	DATE -	REVISED -

STATE OF ILLINOIS
DEPARTMENT OF TRANSPORTATION

CROSS SECTIONS
JEFFERSON COUNTY

SCALE:10 H : 5 V | SHEET 46 OF 88 SHEETS | STA. | TO STA.

F.A. RTE.	SECTION	COUNTY	TOTAL SHEETS	SHEET NO.
57	(28-2)B-2; (28-1)B-2	*	598	556
		CONTRACT NO. 78884		
	ILLINOIS	FED. AID PROJECT		

* FRANKLIN/JEFFERSON

FINAL SURVEY		BY	DATE
NOTE BOOK	SURVEYED		
NO.	PLOTTED		
	TEMPLATE		
	AREAS		
	AREAS CHECKED		

ORIGINAL SURVEY		BY	DATE
NOTE BOOK	SURVEYED		
NO.	PLOTTED		
	TEMPLATE		
	AREAS		
	AREAS CHECKED		

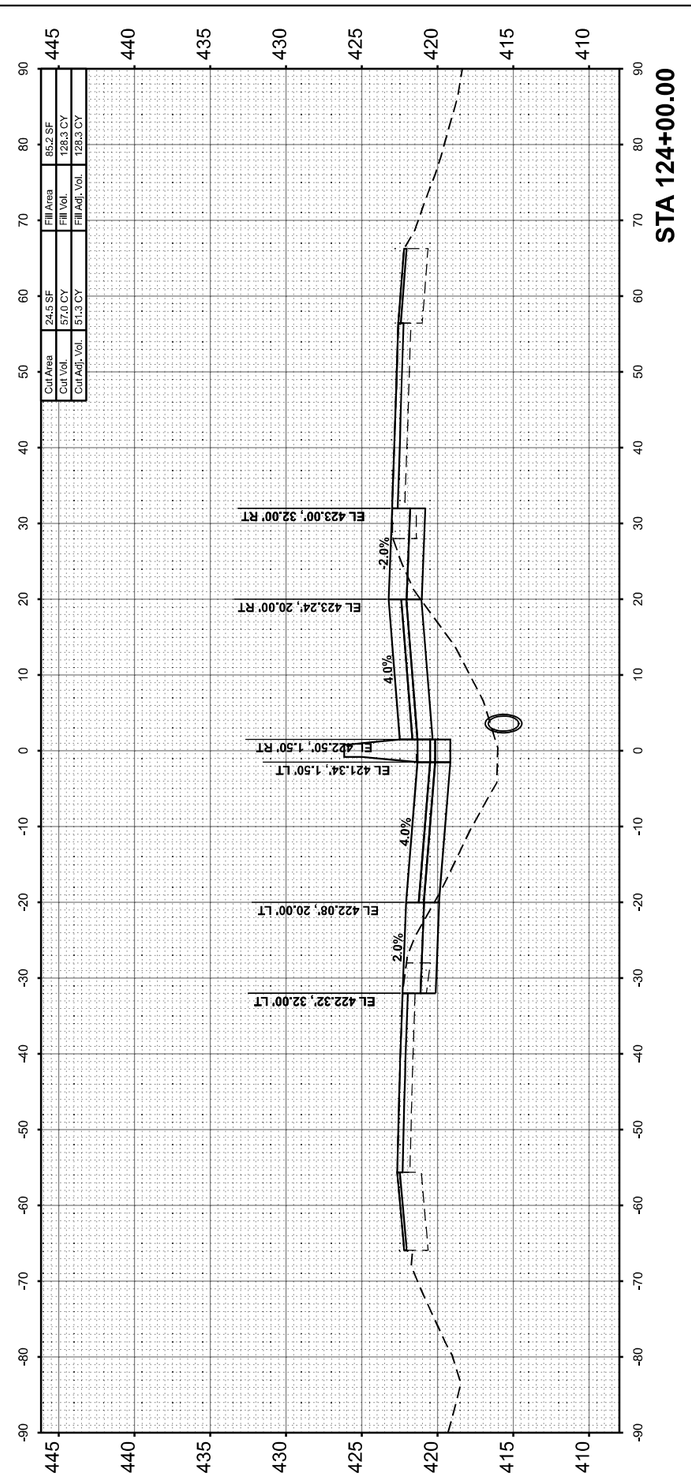

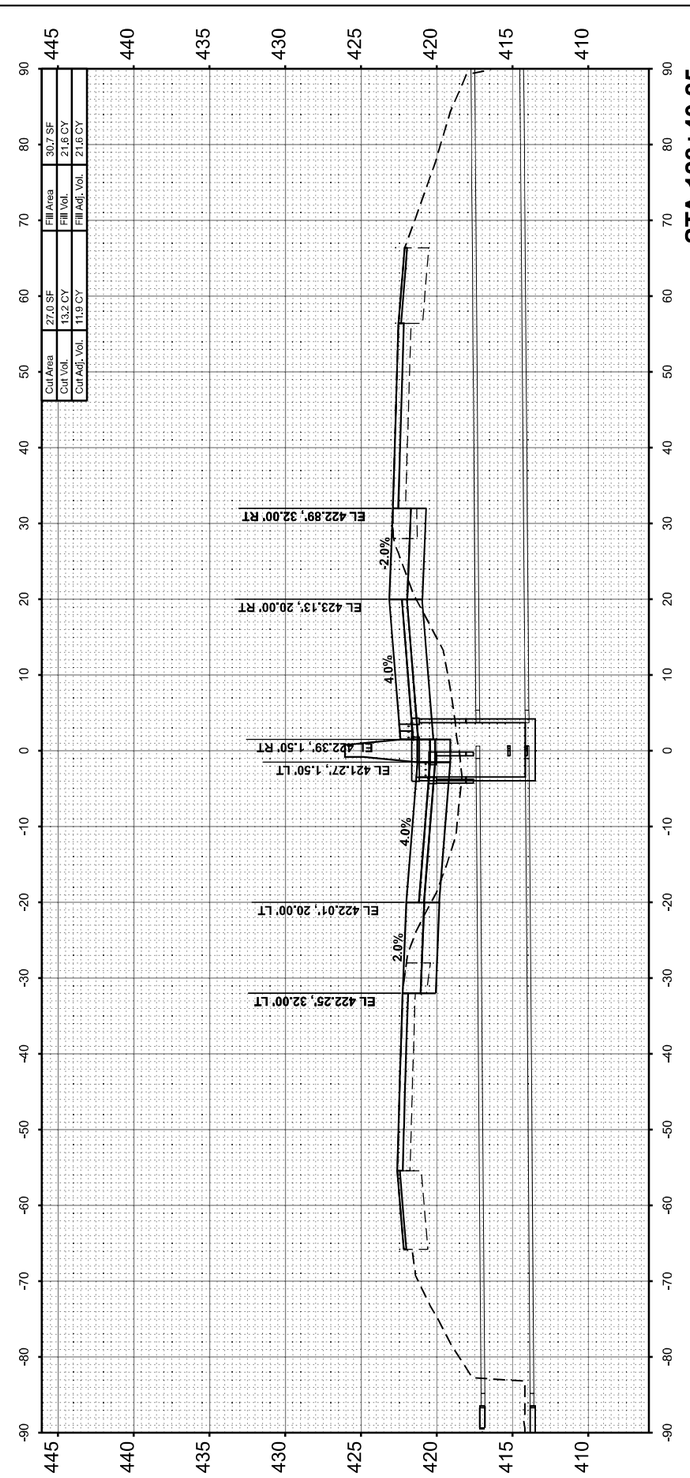

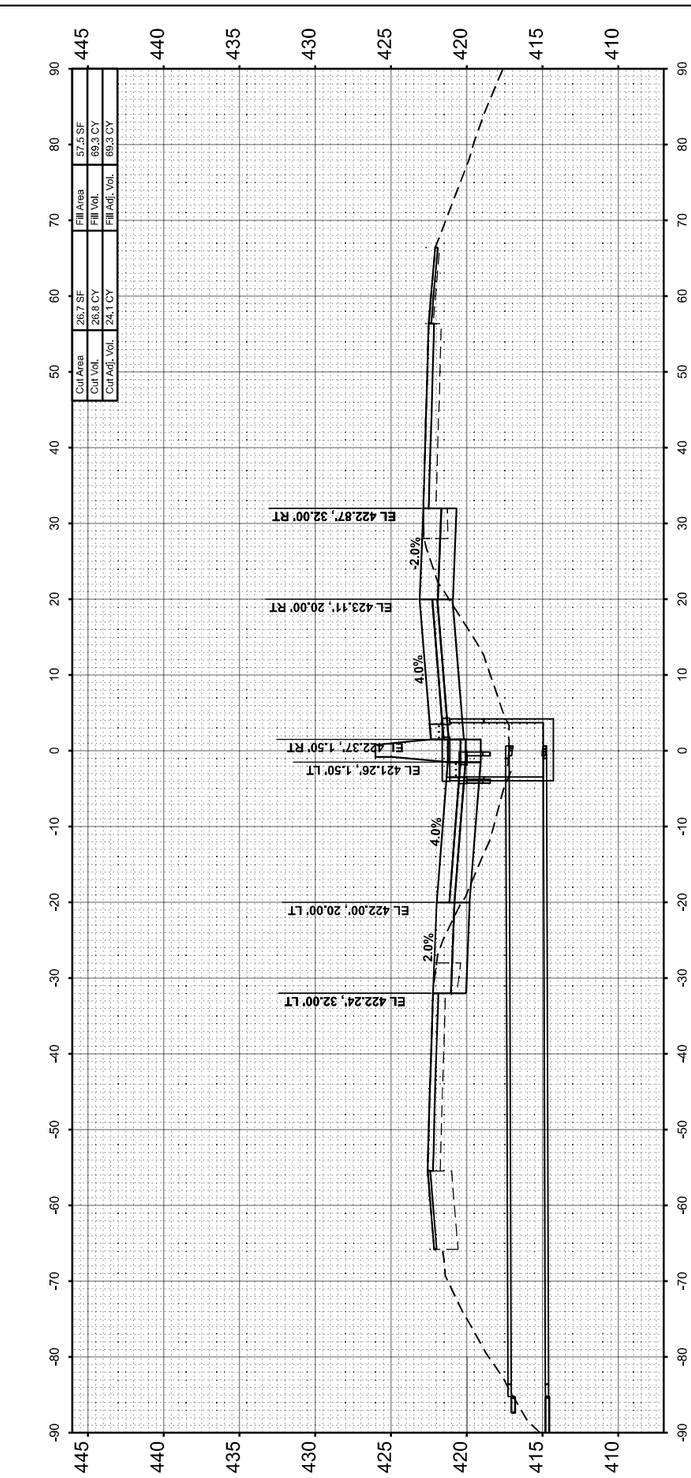

MODEL: I57JEFFERSON - A 123-27.00 [Sheet]
FILE NAME: pw:\\FPW1.hornershiffrin.com:I-57 $DOT\Documents\21061000\PTB194\034_D9\VV\21061024\57-2ndLanePh2\CAD_Sheets\7979884-ei\l=esht=stafferson.dgn

HORNER SHIFRIN
WWW.HORNERSHIFRIN.COM

USER NAME = bclimmermann	DESIGNED -	REVISED -
	DRAWN -	REVISED -
PLOT SCALE = 0.16666633 ' / In.	CHECKED -	REVISED -
PLOT DATE = 10/16/2024	DATE -	REVISED -

STATE OF ILLINOIS
DEPARTMENT OF TRANSPORTATION

CROSS SECTIONS
JEFFERSON COUNTY

SCALE:10 H : 5 V | SHEET 47 OF 88 SHEETS | STA. | TO STA.

F.A. I RTE.	SECTION	COUNTY	TOTAL SHEETS	SHEET NO.
57	(28-2)B-2; (28-1)B-2	*	598	557
		CONTRACT NO. 78884		
		ILLINOIS	FED. AID PROJECT	

* FRANKLIN/JEFFERSON

FINAL SURVEY		BY	DATE
	SURVEYED		
	PLOTTED		
NOTE BOOK	TEMPLATE		
	AREAS		
NO.	AREAS CHECKED		

ORIGINAL SURVEY		BY	DATE
	SURVEYED		
	PLOTTED		
NOTE BOOK	TEMPLATE		
	AREAS		
NO.	AREAS CHECKED		

MODEL: IS:\JEFFERSON - A 125+00.00 (Sheet)
FILE NAME: pw:\\PWI1.hornershifrin.com:IS \DOT\Documents\21061000\PTB198\034_D9\V\21061102\457\3rdLaneProj\CAD_Sheets\7997888=ehl=ea8h=jefferson.dgn

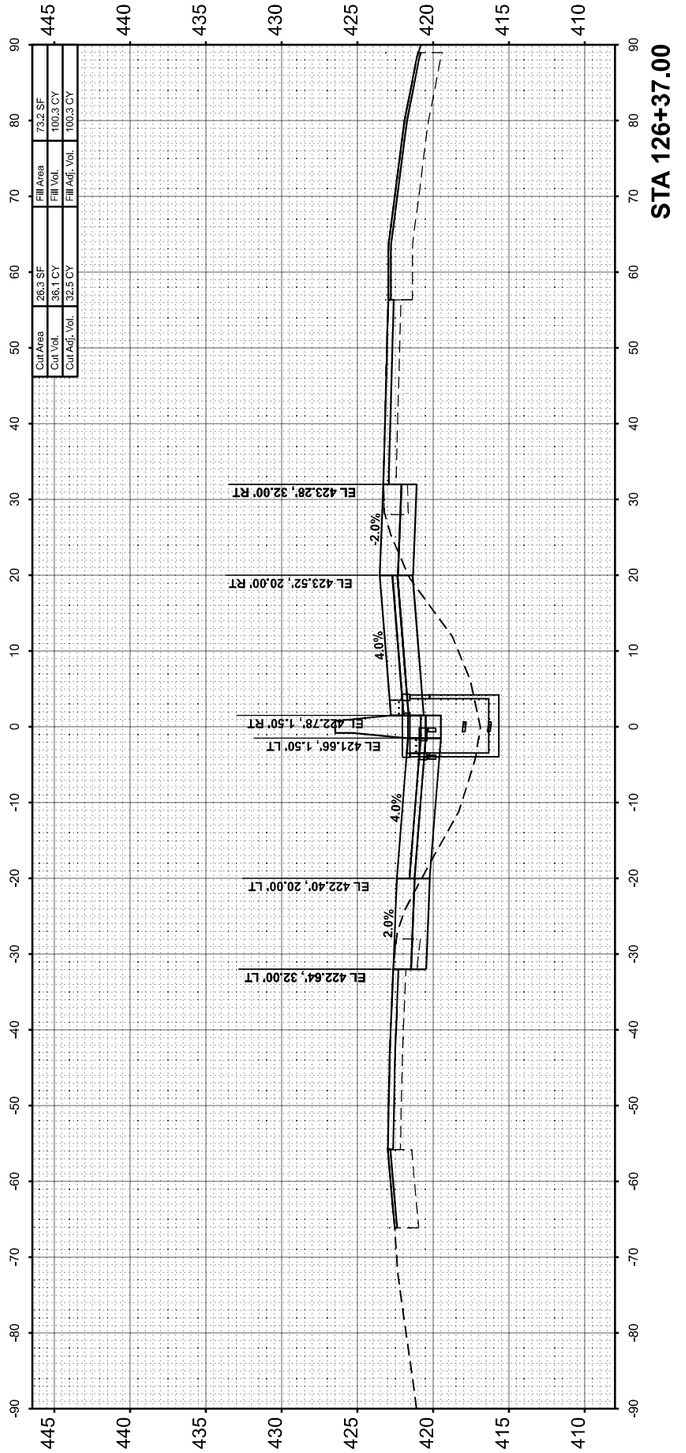

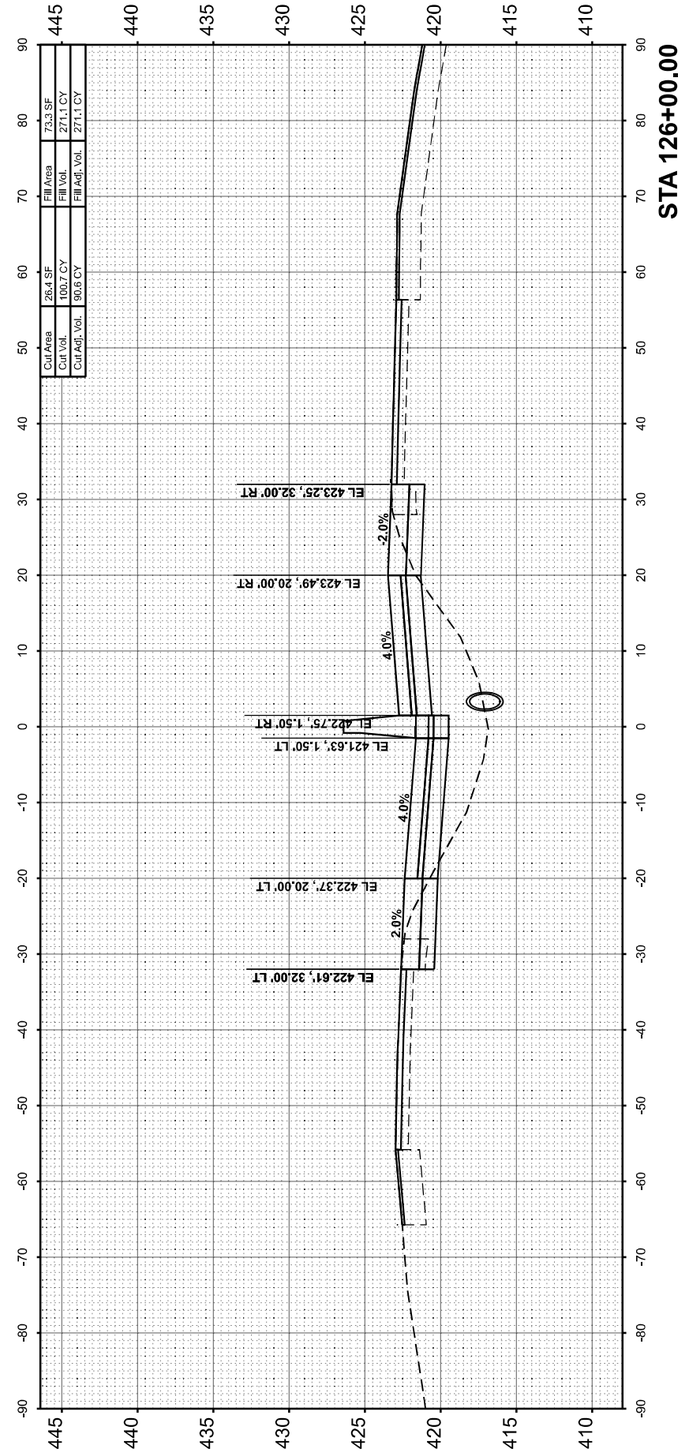

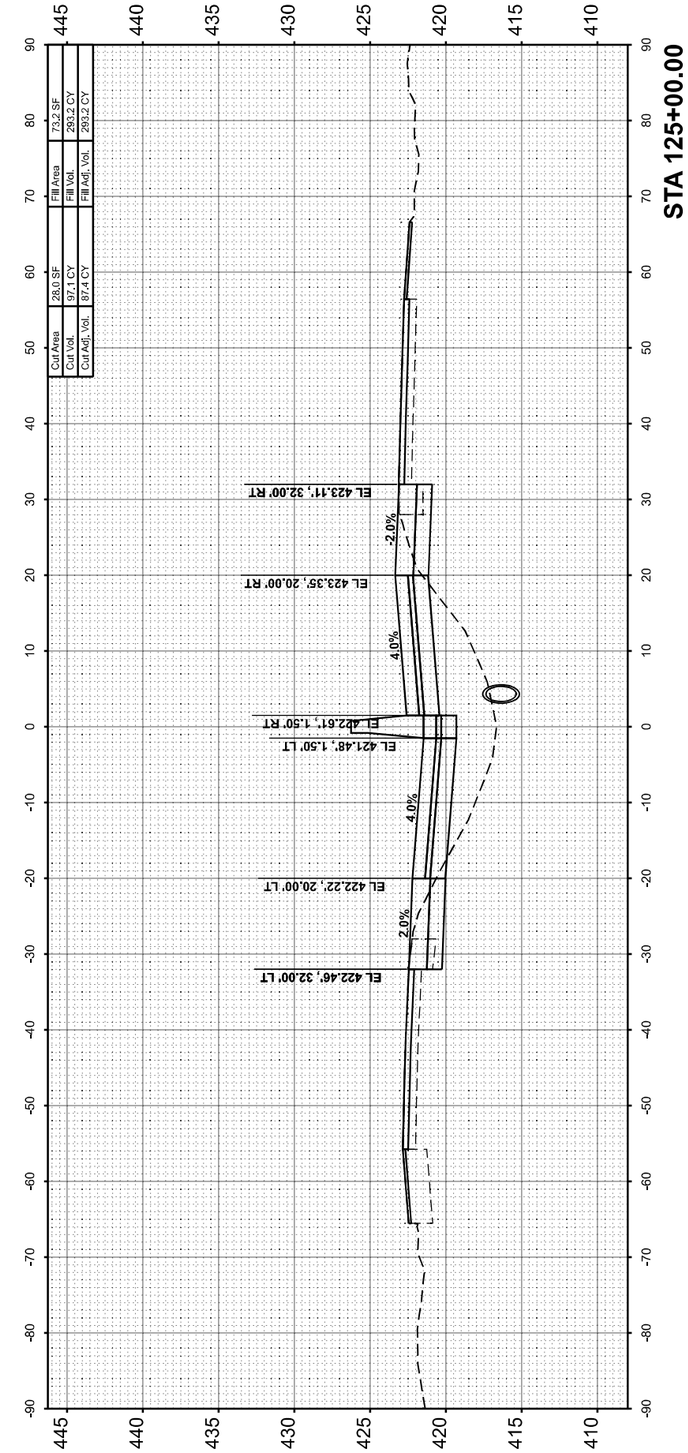

HORNER SHIFRIN
WWW. HORNERSHIFRIN .COM

USER NAME = bclimmermann	DESIGNED -	REVISED -
	DRAWN -	REVISED -
PLOT SCALE = 0.16666633 ' / In.	CHECKED -	REVISED -
PLOT DATE = 10/18/2024	DATE -	REVISED -

STATE OF ILLINOIS
DEPARTMENT OF TRANSPORTATION

CROSS SECTIONS
JEFFERSON COUNTY

SCALE:10 H : 5 V | SHEET 48 OF 88 SHEETS | STA. | TO STA.

F.A.I RTE.	SECTION	COUNTY	TOTAL SHEETS	SHEET NO.
57	(28-2)B-2; (28-1)B-2	*	598	558
		CONTRACT NO. 78884		
	ILLINOIS	FED. AID PROJECT		

* FRANKLIN/JEFFERSON

FINAL SURVEY		BY	DATE
	SURVEYED		
	PLOTTED		
NOTE BOOK	TEMPLATE		
	AREAS		
NO.	AREAS CHECKED		

ORIGINAL SURVEY		BY	DATE
	SURVEYED		
	PLOTTED		
NOTE BOOK	TEMPLATE		
	AREAS		
NO.	AREAS CHECKED		

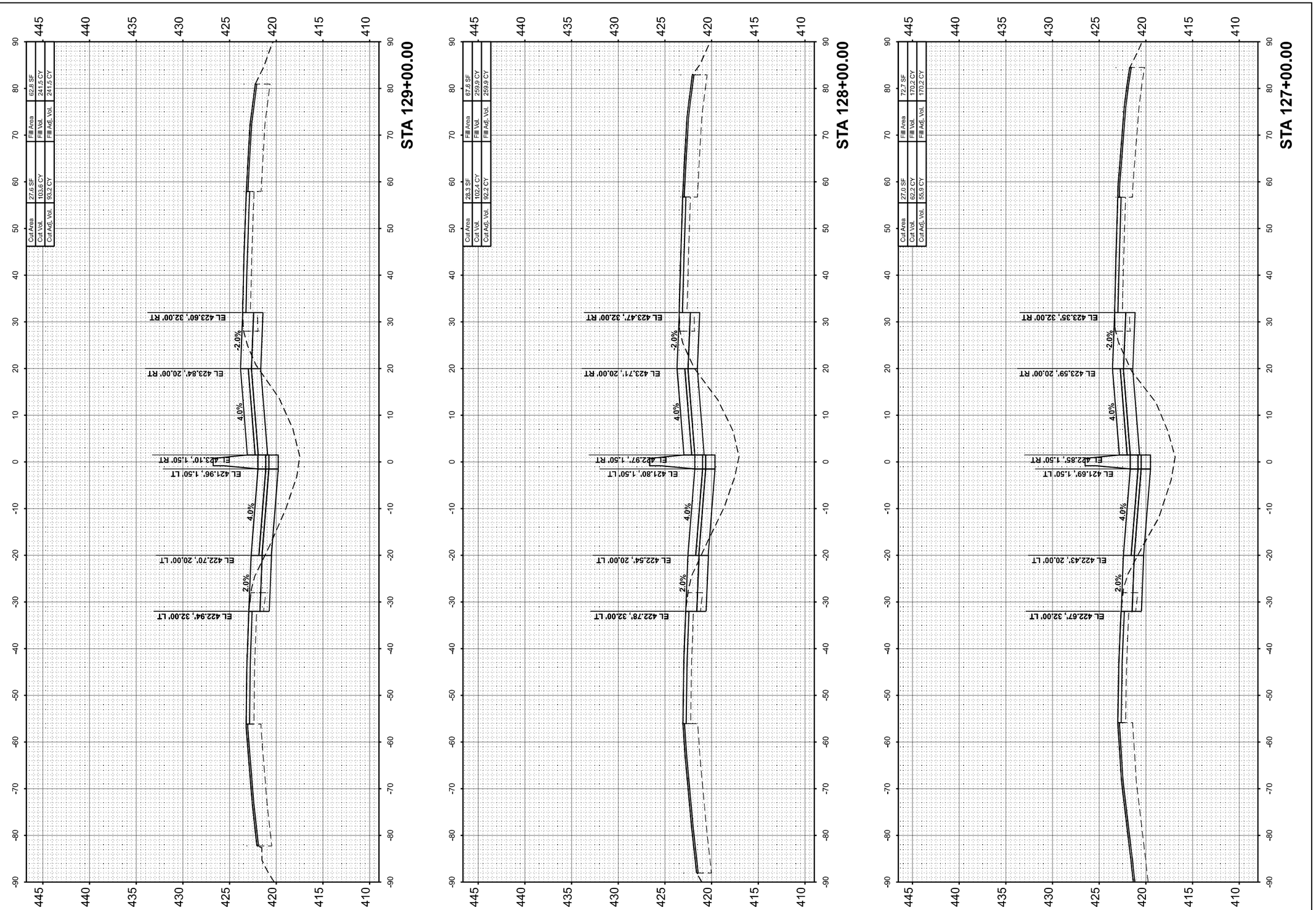

MODEL: I57JEFFERSON - A 127+00.00 (Sheet)
FILE NAME: pw:\\FPW01.hornershifrin.com:I-57 $DOT\Documents\2106100004\PTB198\434_D9\VV2106100457-2ndLanePh2\CAD_Sheets\7979884-ei\l=sslt=sefferson.dgn

USER NAME = bclimmermann	DESIGNED -	REVISED -	
	DRAWN -	REVISED -	
PLOT SCALE = 0.16666633 ' / In.	CHECKED -	REVISED -	
PLOT DATE = 10/16/2024	DATE -	REVISED -	

HORNER SHIFRIN
WWW. HORNERSHIFRIN .COM

STATE OF ILLINOIS
DEPARTMENT OF TRANSPORTATION

CROSS SECTIONS
JEFFERSON COUNTY

SCALE:10 H : 5 V | SHEET 49 OF 88 SHEETS | STA. | TO STA.

F.A. I RTE.	SECTION	COUNTY	TOTAL SHEETS	SHEET NO.
57	(28-2)B-2; (28-1)B-2	*	598	559
		CONTRACT NO. 78884		
	ILLINOIS	FED. AID PROJECT		

* FRANKLIN/JEFFERSON

FINAL SURVEY		BY	DATE
NOTE BOOK	SURVEYED		
	PLOTTED		
	TEMPLATE		
	AREAS		
NO.	AREAS CHECKED		

ORIGINAL SURVEY		BY	DATE
NOTE BOOK	SURVEYED		
	PLOTTED		
	TEMPLATE		
	AREAS		
NO.	AREAS CHECKED		

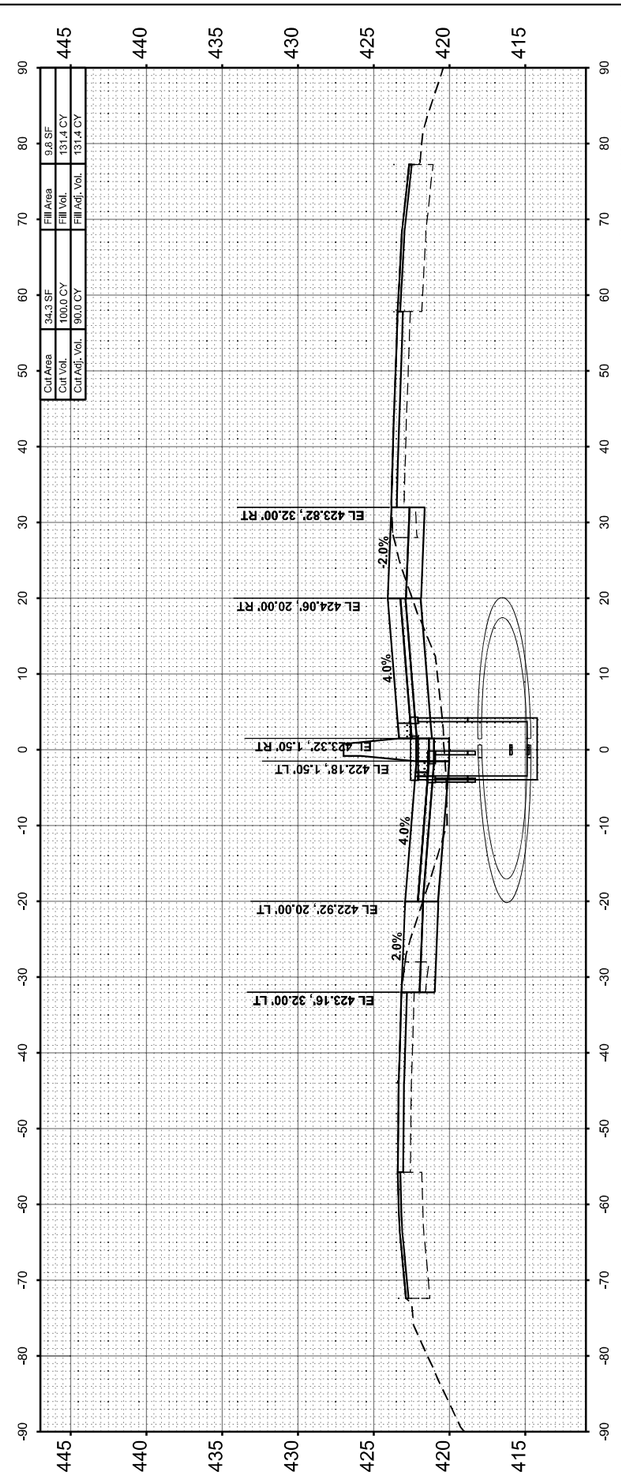

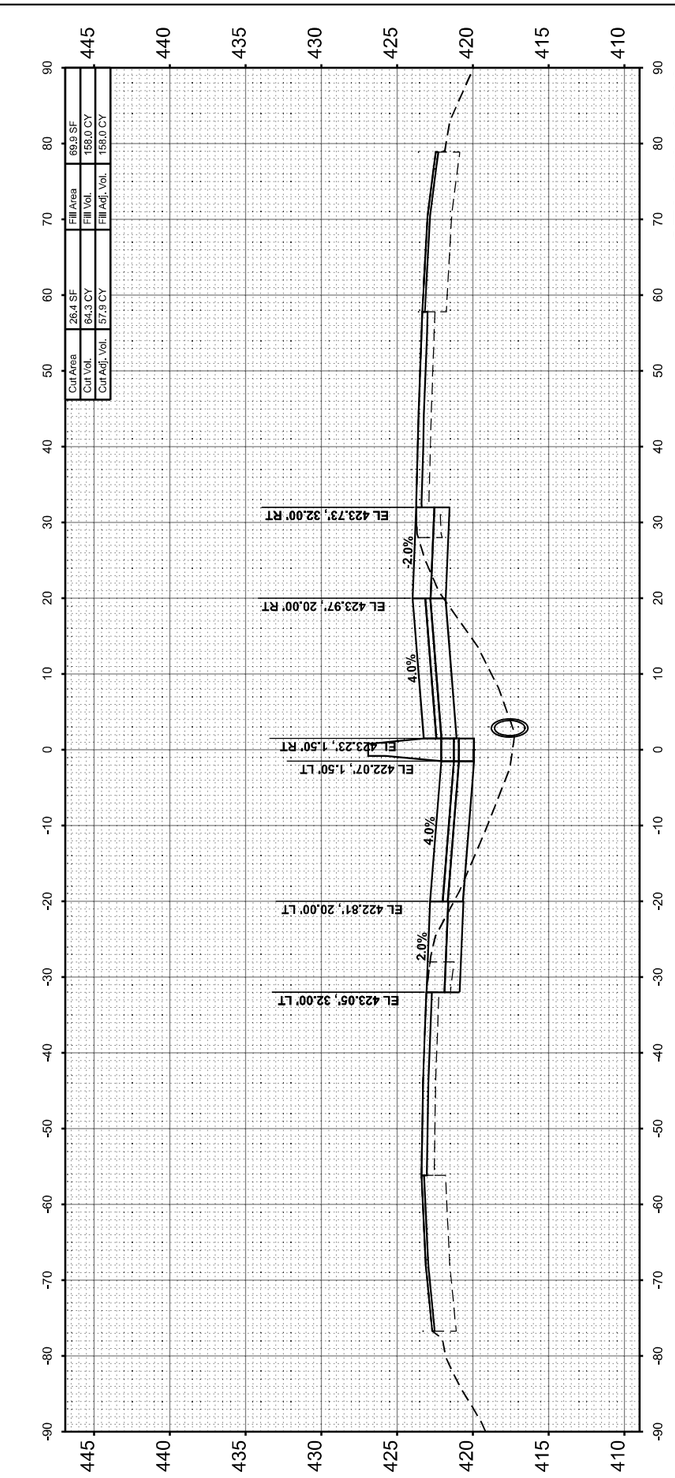

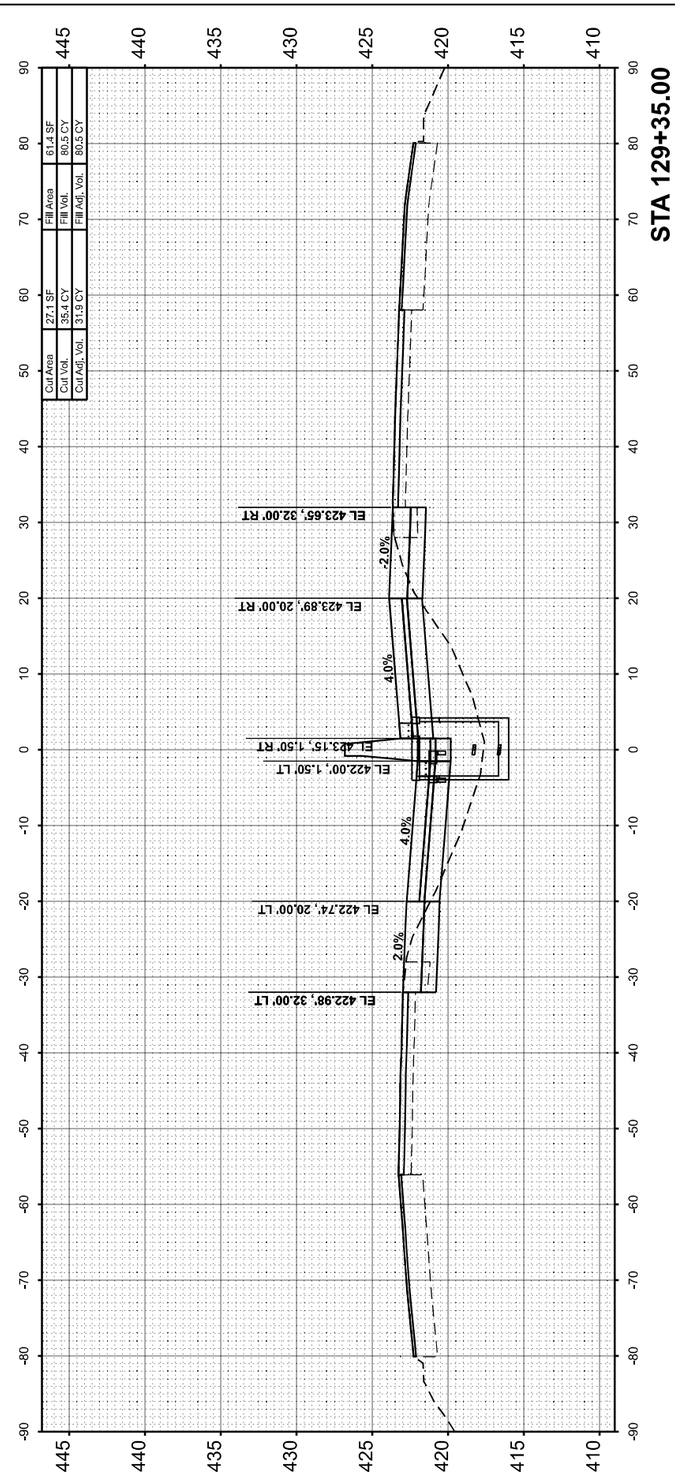

MODEL: I57JEFFERSON - A 129+35.00 [Sheet]
FILE NAME: pw://PW01.hornershifrin.com:HS IDOT/Documents/21061000-PTB198-034_D9VV/21061024-57-3rdLanePh2/CAD_Sheets/D978884-sht-xssht-jefferson.dgn

HORNER SHIFRIN
WWW.HORNERSHIFRIN.COM

USER NAME = bctimmermann	DESIGNED -	REVISED -	
	DRAWN -	REVISED -	
PLOT SCALE = 0.16666633 ' / in.	CHECKED -	REVISED -	
PLOT DATE = 10/16/2024	DATE -	REVISED -	

STATE OF ILLINOIS
DEPARTMENT OF TRANSPORTATION

CROSS SECTIONS
JEFFERSON COUNTY

SCALE:10 H : 5 V | SHEET 50 OF 88 SHEETS | STA. | TO STA.

F.A.I RTE.	SECTION	COUNTY	TOTAL SHEETS	SHEET NO.
57	(28-2)B-2; (28-1)B-2	*	598	560

CONTRACT NO. 78884

ILLINOIS | FED. AID PROJECT

* FRANKLIN/JEFFERSON

FINAL SURVEY		BY	DATE
NOTE BOOK	SURVEYED		
NO.	PLOTTED		
	TEMPLATE		
	AREAS		
	AREAS CHECKED		

ORIGINAL SURVEY		BY	DATE
NOTE BOOK	SURVEYED		
NO.	PLOTTED		
	TEMPLATE		
	AREAS		
	AREAS CHECKED		

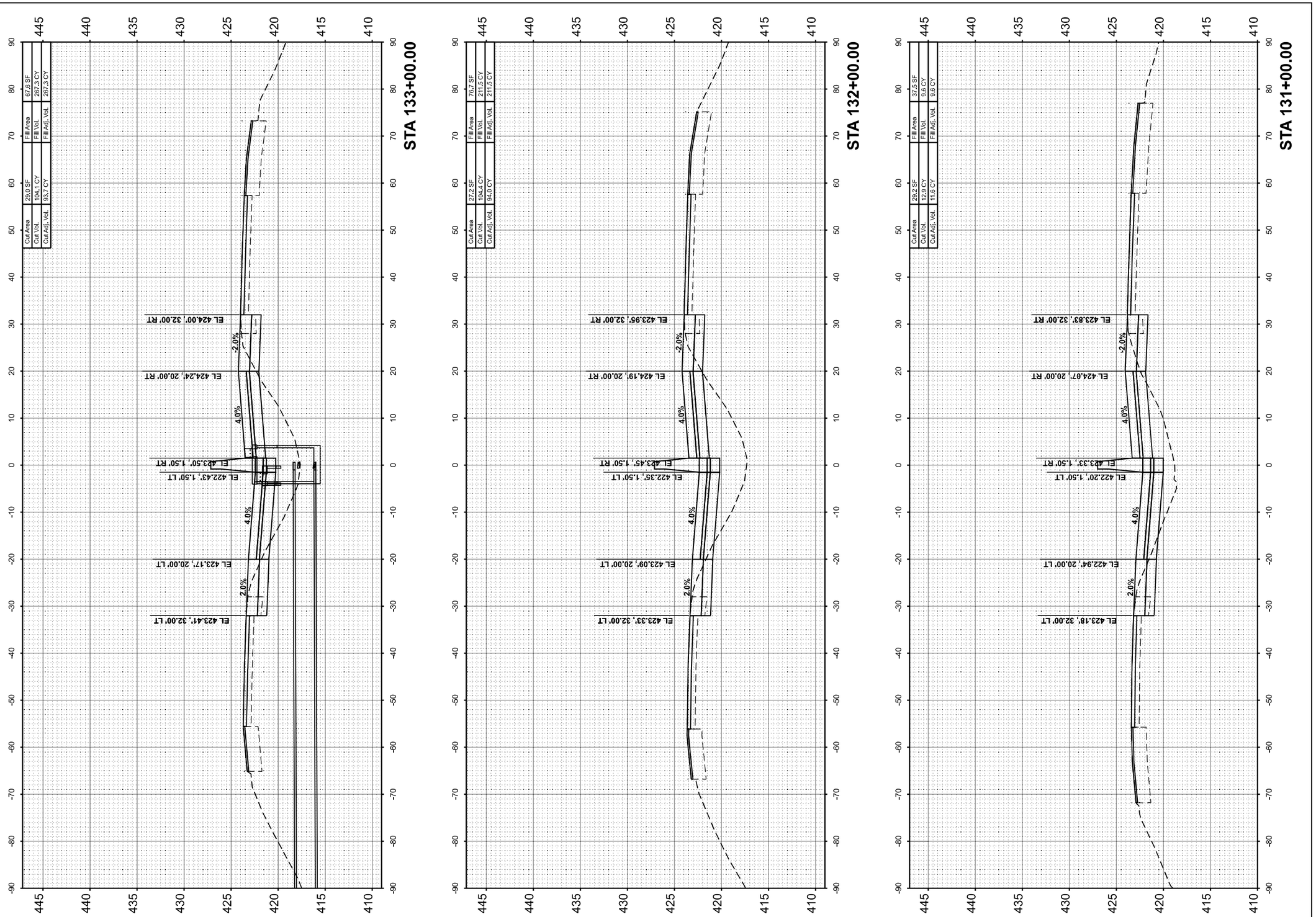

MODEL: IS7JEFFERSON-A 131+00.00 (Sheet)
FILE NAME: pw:\\PWI1.hornershifrin.com\IS 7\DOT\Documents\21061000\PTB198\034_DSVV\21061024574\dtLandPln\2\CAD_Sheets\7979884=dln=sabh.jefferson.dgn

HORNER SHIFRIN WWW. HORNERSHIFRIN .COM	USER NAME = bclimmermann	DESIGNED -	REVISED -
		DRAWN -	REVISED -
	PLOT SCALE = 0.16666633 ' / In.	CHECKED -	REVISED -
	PLOT DATE = 10/18/2024	DATE -	REVISED -

STATE OF ILLINOIS
DEPARTMENT OF TRANSPORTATION

CROSS SECTIONS
JEFFERSON COUNTY

SCALE:10 H : 5 V | SHEET 51 OF 88 SHEETS | STA. | TO STA.

F.A.I RTE.	SECTION	COUNTY	TOTAL SHEETS	SHEET NO.
57	(28-2)B-2; (28-1)B-2	*	598	561
		CONTRACT NO. 78884		
		ILLINOIS	FED. AID PROJECT	

* FRANKLIN/JEFFERSON

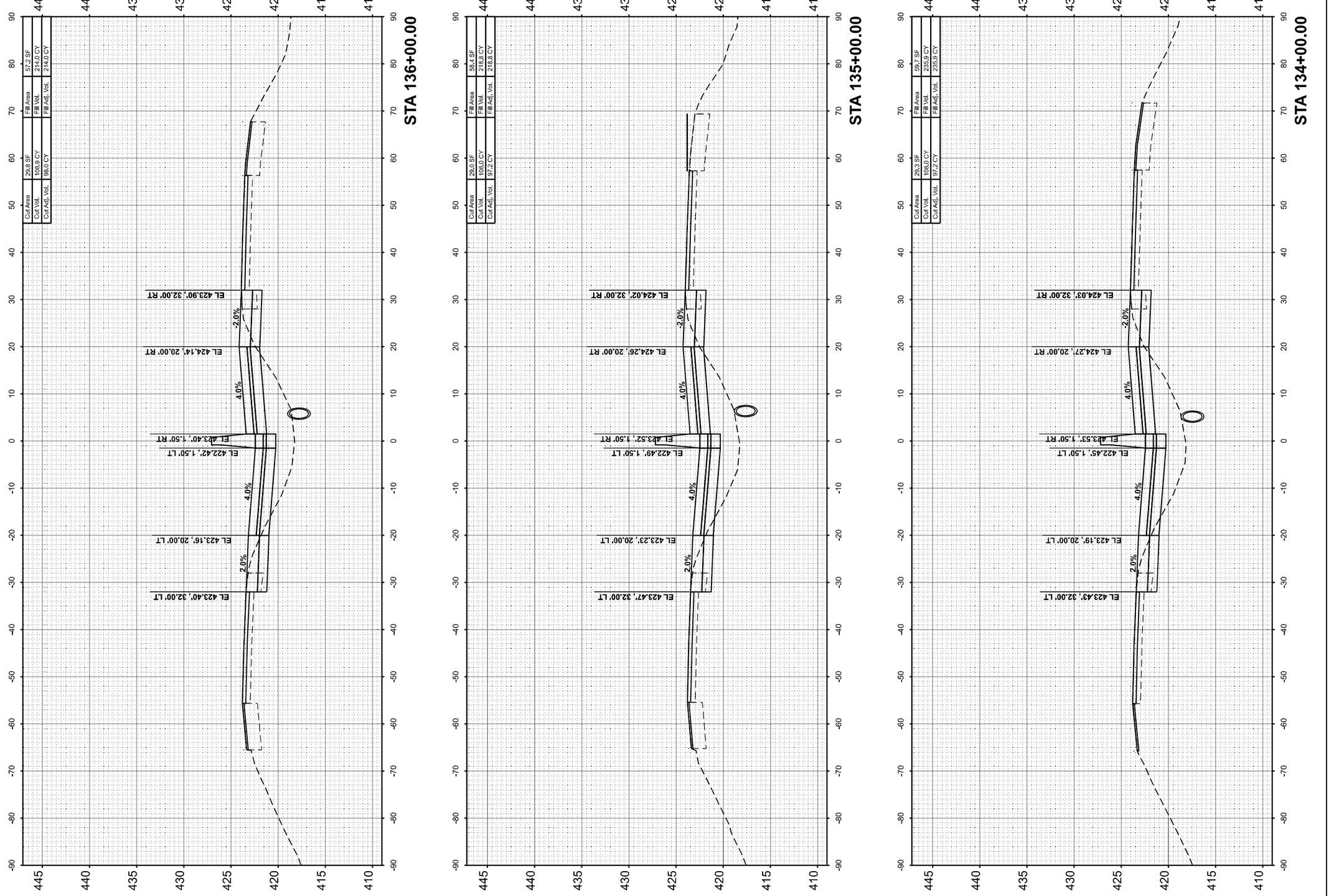

FINAL SURVEY		BY	DATE
	SURVEYED		
	PLOTTED		
	TEMPLATE		
NOTE BOOK	AREAS		
NO.	AREAS CHECKED		

ORIGINAL SURVEY		BY	DATE
	SURVEYED		
	PLOTTED		
	TEMPLATE		
NOTE BOOK	AREAS		
NO.	AREAS CHECKED		

MODEL: IST_JEFFERSON-A 134+00.00 [Sheet]
FILE NAME: pw://PW01-hornershifrin.com:IS IDOT/Documents/Z1061000004*FTB198434_DWV/Z1108102-457-3ird_anePh2/C4D_Sheets/D979884-e4lt-esshi-jeffersn.dgn

HORNER SHIFRIN WWW. HORNERSHIFRIN .COM	USER NAME = bdimmermann	DESIGNED -	REVISED -
		DRAWN -	REVISED -
	PLOT SCALE = 0.16886633 ' / In.	CHECKED -	REVISED -
	PLOT DATE = 10/16/2024	DATE -	REVISED -

STATE OF ILLINOIS
DEPARTMENT OF TRANSPORTATION

CROSS SECTIONS
JEFFERSON COUNTY

SCALE:10 H : 5 V | SHEET 52 OF 88 SHEETS | STA. | TO STA.

F.A.I RTE.	SECTION	COUNTY	TOTAL SHEETS	SHEET NO.
57	(28-2)B-2; (28-1)B-2	*	598	562
		CONTRACT NO. 78884		
	ILLINOIS	FED. AID PROJECT		

* FRANKLIN/JEFFERSON

FINAL SURVEY		BY	DATE
	SURVEYED		
	PLOTTED		
NOTE BOOK	TEMPLATE		
	AREAS		
NO.	AREAS CHECKED		

ORIGINAL SURVEY		BY	DATE
	SURVEYED		
	PLOTTED		
NOTE BOOK	TEMPLATE		
	AREAS		
NO.	AREAS CHECKED		

MODEL: I57JEFFERSON - A 137+00.00 (Sheet)
FILE NAME: pw:\\PWI1.hornershifrin.com\IS $DOT\Documents\21061000\PTB198\034_D9\V\21061102\457\3rdLaneProj\CAD_Sheets\D979884=eln=esith=jefferson.dgn

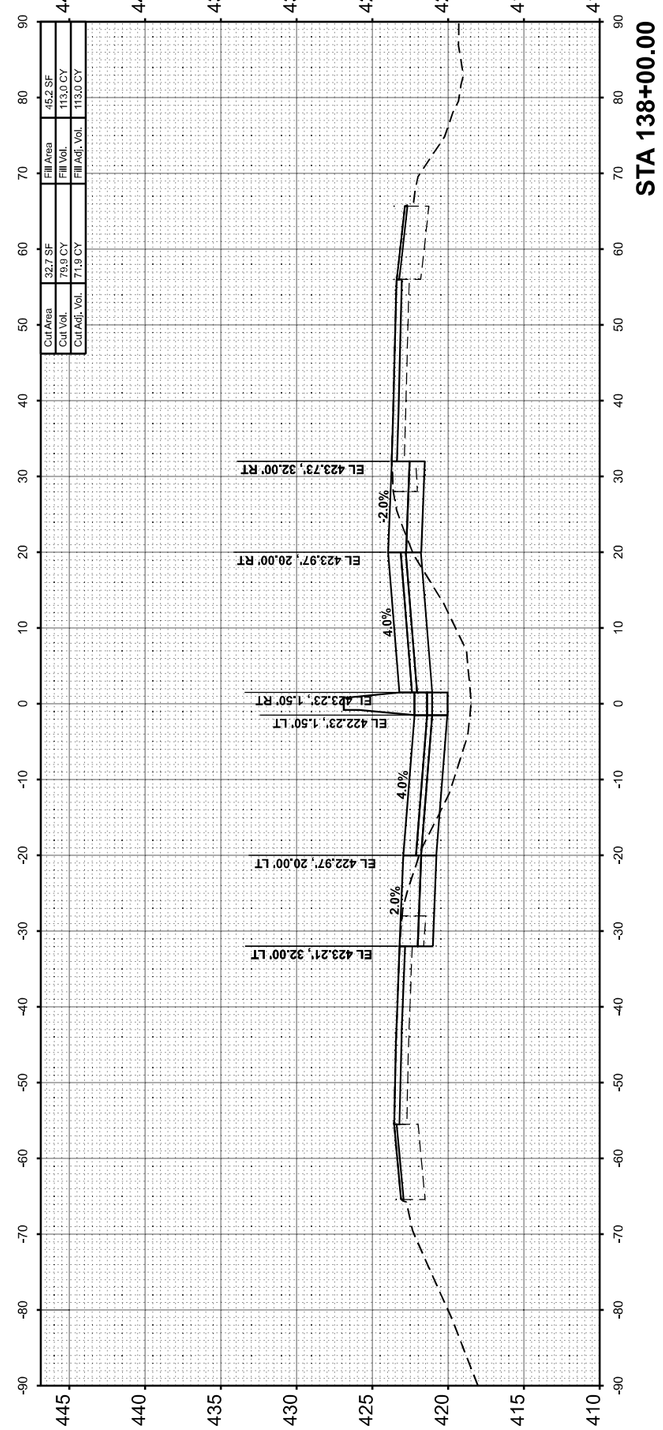

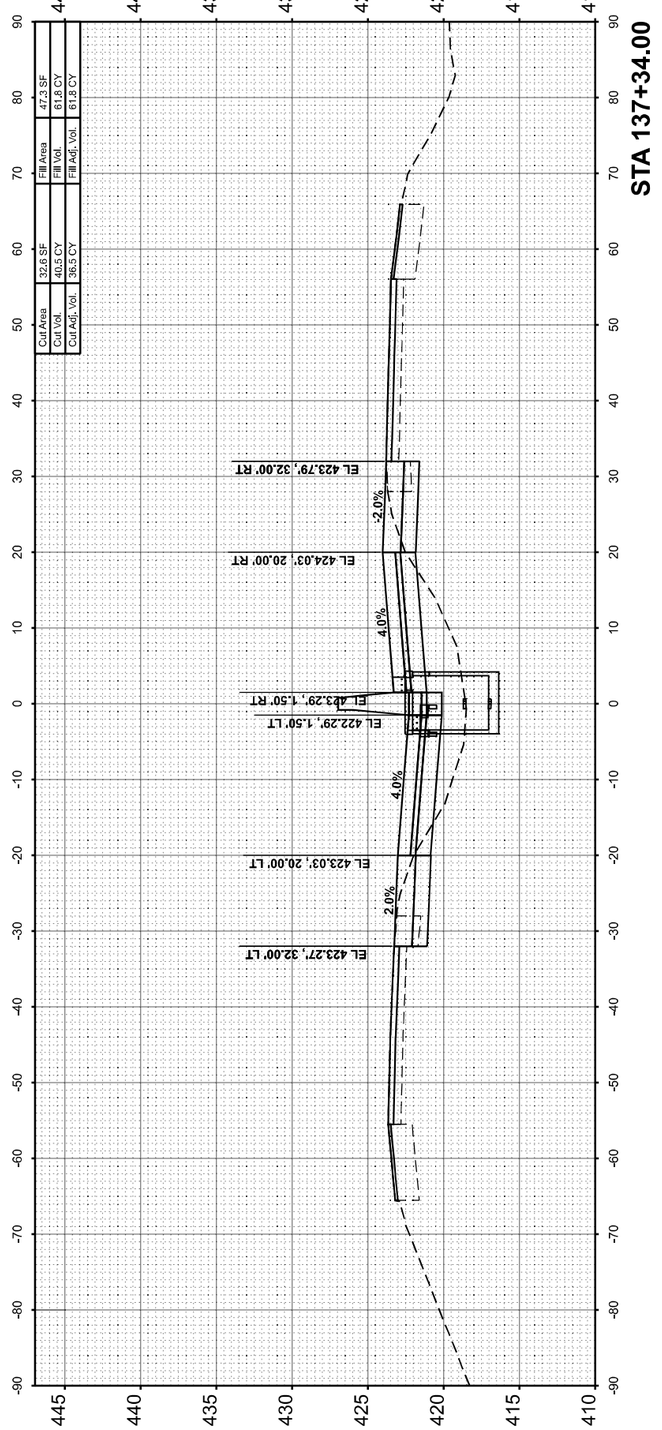

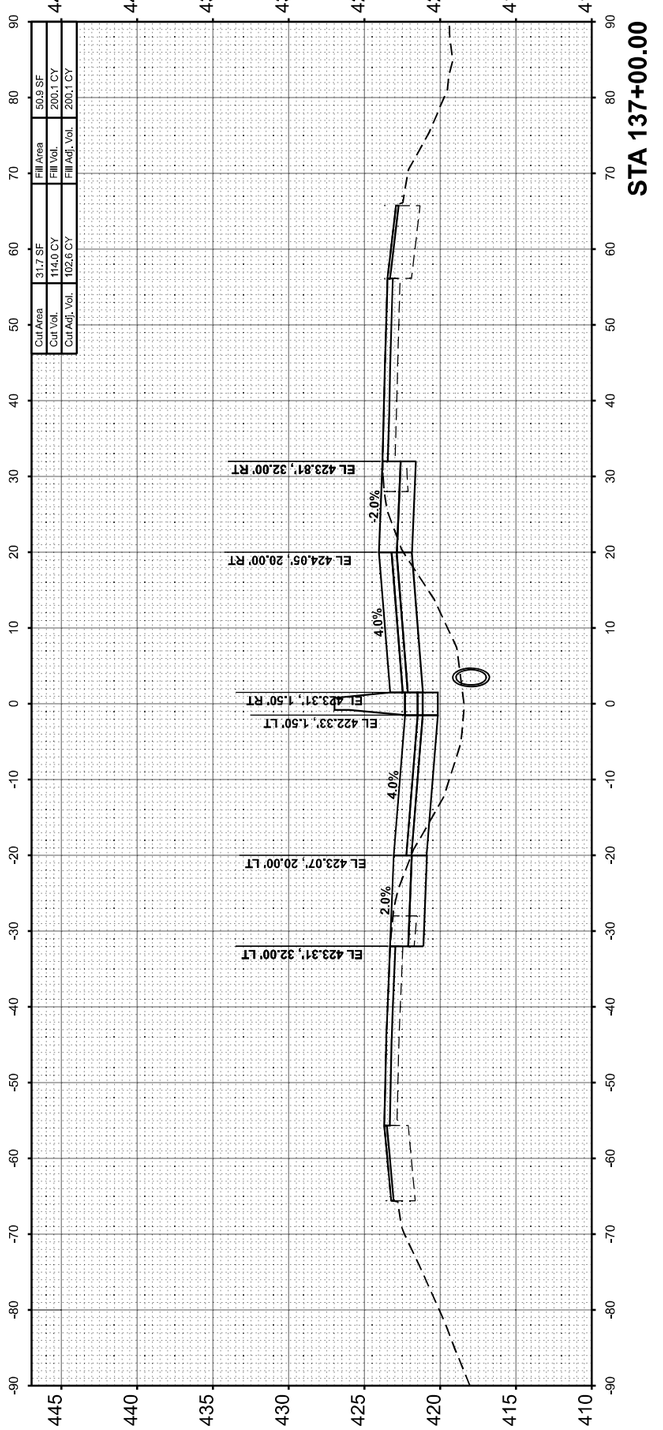

HORNER SHIFRIN
WWW. HORNERSHIFRIN .COM

USER NAME = bdimmermann	DESIGNED -	REVISED -
	DRAWN -	REVISED -
PLOT SCALE = 0.16666633 ' / In.	CHECKED -	REVISED -
PLOT DATE = 10/18/2024	DATE -	REVISED -

STATE OF ILLINOIS
DEPARTMENT OF TRANSPORTATION

CROSS SECTIONS
JEFFERSON COUNTY

SCALE:10 H : 5 V | SHEET 53 OF 88 SHEETS | STA. | TO STA.

F.A.I RTE.	SECTION	COUNTY	TOTAL SHEETS	SHEET NO.
57	(28-2)B-2; (28-1)B-2	*	598	563
		CONTRACT NO. 78884		
	ILLINOIS	FED. AID PROJECT		

* FRANKLIN/JEFFERSON

FINAL SURVEY		BY	DATE
NOTE BOOK	SURVEYED		
NO.	PLOTTED		
	TEMPLATE		
	AREAS		
	AREAS CHECKED		

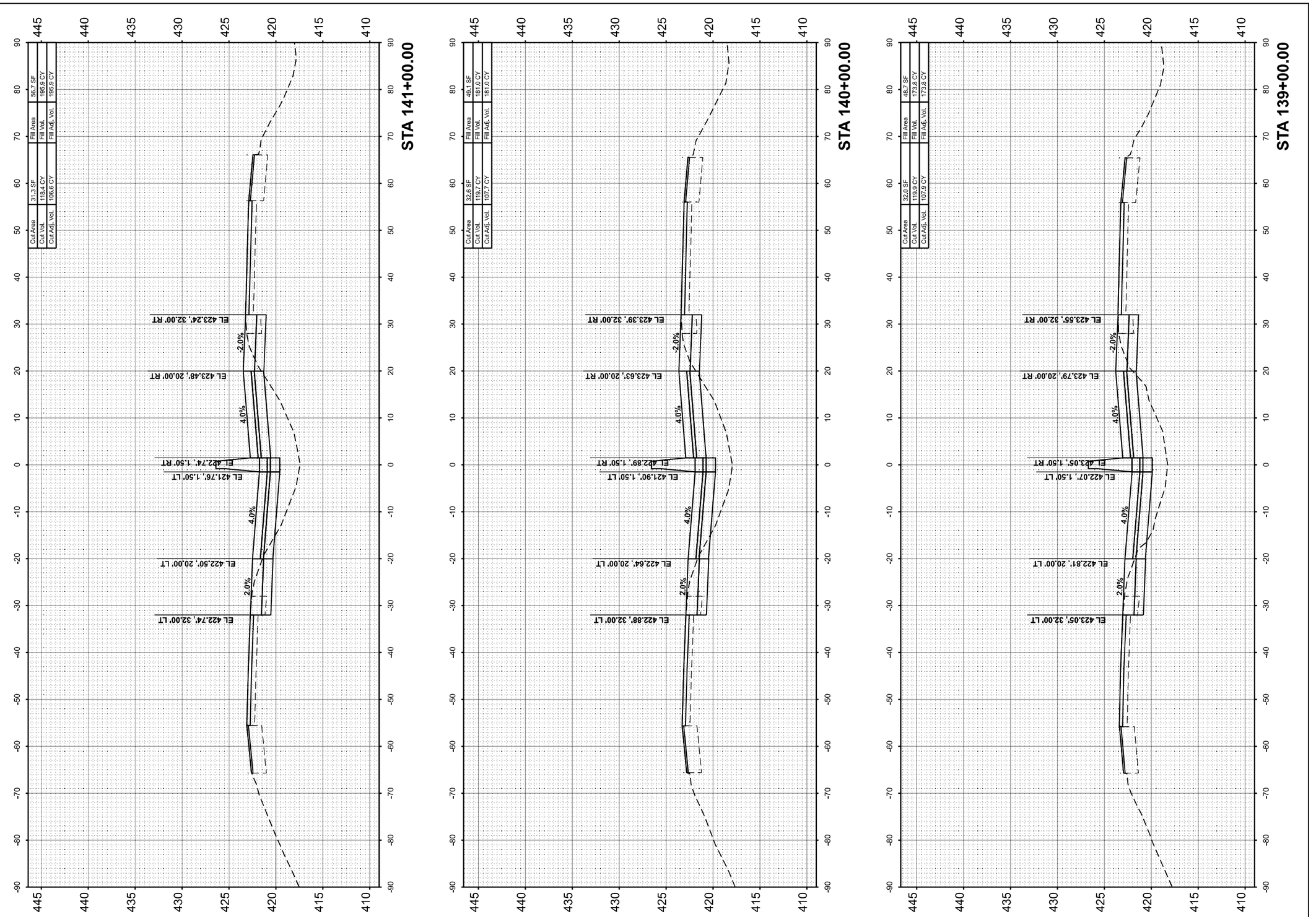

ORIGINAL SURVEY		BY	DATE
NOTE BOOK	SURVEYED		
NO.	PLOTTED		
	TEMPLATE		
	AREAS		
	AREAS CHECKED		

MODEL: 157JEFFERSON-A 139+00.00 (Sheet)
FILE NAME: pw:\\PW01.bonnershifrin.com:IS IDOT\Documents\D2106100004PTB119#0304_D9\V\21061024\57-3rdLanePh2\CAD_Sheets\D9788804-allviewsshi-jefferson.dgn

HORNER SHIFRIN WWW. HORNERSHIFRIN .COM	USER NAME = bdimmermann	DESIGNED -	REVISED -
		DRAWN -	REVISED -
	PLOT SCALE = 0.16666633 ' / In.	CHECKED -	REVISED -
	PLOT DATE = 10/16/2024	DATE -	REVISED -

STATE OF ILLINOIS
DEPARTMENT OF TRANSPORTATION

CROSS SECTIONS
JEFFERSON COUNTY

SCALE:10 H : 5 V | SHEET 54 OF 88 SHEETS | STA. | TO STA.

F.A.I RTE.	SECTION	COUNTY	TOTAL SHEETS	SHEET NO.
57	(28-2)B-2; (28-1)B-2	*	598	564
		CONTRACT NO. 78884		
	ILLINOIS FED. AID PROJECT			

* FRANKLIN/JEFFERSON

FINAL SURVEY		BY	DATE
NOTE BOOK	SURVEYED		
NO.	PLOTTED		
	TEMPLATE		
	AREAS		
	AREAS CHECKED		

ORIGINAL SURVEY		BY	DATE
NOTE BOOK	SURVEYED		
NO.	PLOTTED		
	TEMPLATE		
	AREAS		
	AREAS CHECKED		

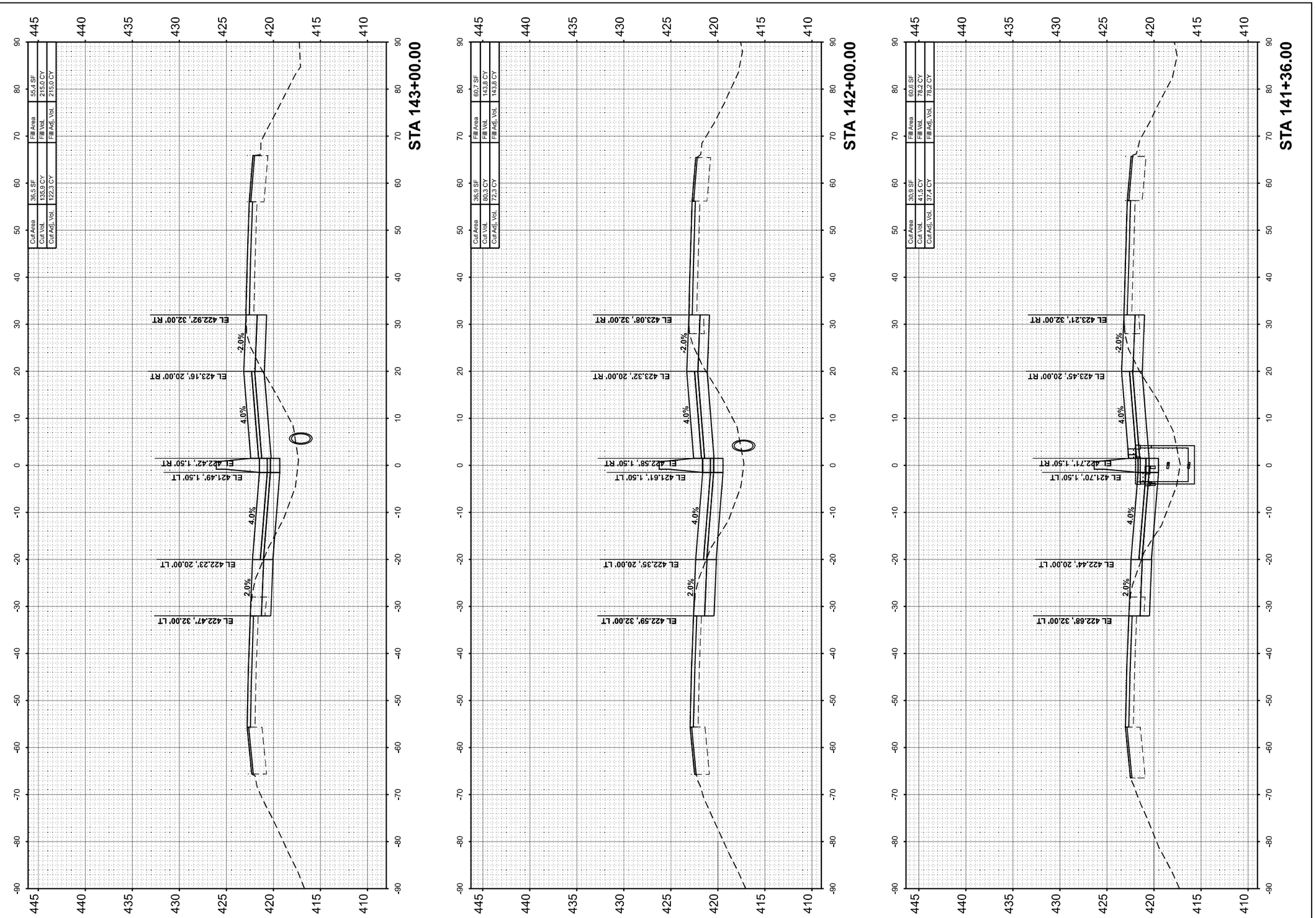

MODEL: I57JEFFERSON-A 141+36.00 (Sheet)
FILE NAME: pw:\\PWV1.hornershifrin.com:IS IDOT\Documents\Z1061000\PTB199\D94_D9VVZ1061102\I57\2nditLanePh2\CAD_Sheets\D9788844\elkwasht-jefferson.dgn

HORNER SHIFRIN
WWW. HORNERSHIFRIN .COM

USER NAME = bclimmermann	DESIGNED -	REVISED -	
	DRAWN -	REVISED -	
PLOT SCALE = 0.16666633 ' / In.	CHECKED -	REVISED -	
PLOT DATE = 10/16/2024	DATE -	REVISED -	

STATE OF ILLINOIS
DEPARTMENT OF TRANSPORTATION

CROSS SECTIONS
JEFFERSON COUNTY

SCALE:10 H : 5 V | SHEET 55 OF 88 SHEETS | STA. | TO STA.

F.A.I RTE.	SECTION	COUNTY	TOTAL SHEETS	SHEET NO.
57	(28-2)B-2; (28-1)B-2	*	598	565
		CONTRACT NO. 78884		
	ILLINOIS	FED. AID PROJECT		

* FRANKLIN/JEFFERSON

FINAL SURVEY		BY	DATE
	SURVEYED		
	PLOTTED		
NOTE BOOK	TEMPLATE		
	AREAS		
NO.	AREAS CHECKED		

ORIGINAL SURVEY		BY	DATE
	SURVEYED		
	PLOTTED		
NOTE BOOK	TEMPLATE		
	AREAS		
NO.	AREAS CHECKED		

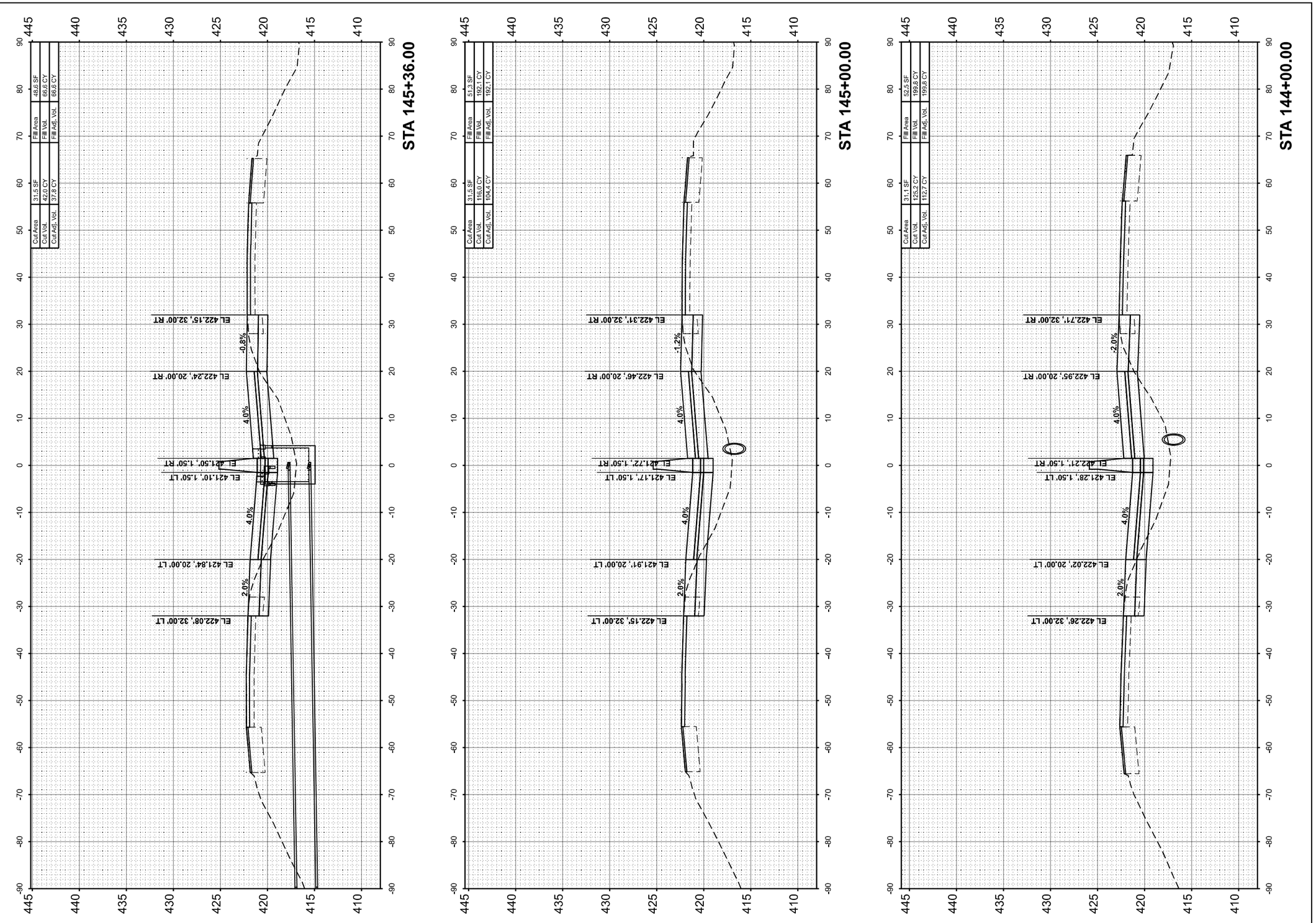

MODEL: IS7JEFFERSON - A 144+00.00 (Sheet)
FILE NAME: pw:\\PWI1.hornershifrin.com:IS7\Documents\21061000\PTB198\034_DSVV\21061024S7\3rdLaneProj\CAD_Sheets\7897888-sht=sath=jefferson.dgn

USER NAME = bclimmermann	DESIGNED -	REVISED -	
	DRAWN -	REVISED -	
PLOT SCALE = 0.16666633 ' / In.	CHECKED -	REVISED -	
PLOT DATE = 10/18/2024	DATE -	REVISED -	

HORNER SHIFRIN
WWW. HORNERSHIFRIN .COM

STATE OF ILLINOIS
DEPARTMENT OF TRANSPORTATION

CROSS SECTIONS
JEFFERSON COUNTY

SCALE:10 H : 5 V | SHEET 56 OF 88 SHEETS | STA. | TO STA.

F.A.I RTE.	SECTION	COUNTY	TOTAL SHEETS	SHEET NO.
57	(28-2)B-2; (28-1)B-2	*	598	566
		CONTRACT NO. 78884		
	ILLINOIS	FED. AID PROJECT		

* FRANKLIN/JEFFERSON

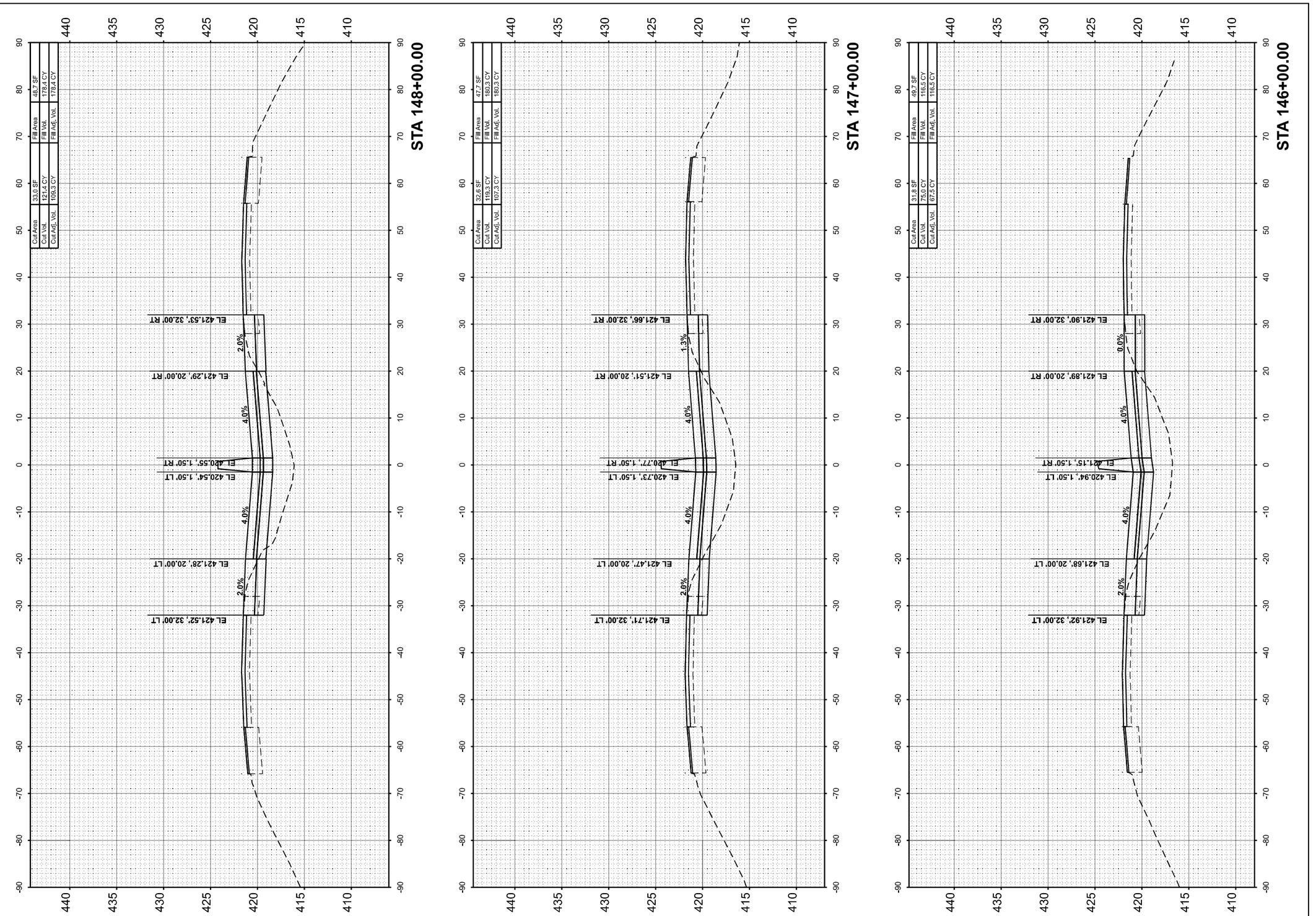

FINAL SURVEY		BY	DATE
	SURVEYED		
	PLOTTED		
NOTE BOOK	TEMPLATE		
	AREAS		
NO.	AREAS CHECKED		

ORIGINAL SURVEY		BY	DATE
	SURVEYED		
	PLOTTED		
NOTE BOOK	TEMPLATE		
	AREAS		
NO.	AREAS CHECKED		

MODEL: IST_JEFFERSON - A 146+00.00 [Sheet]
FILE NAME: pw://PW01-hornershifrin.com:IS EDOT/Documents/21061000\D*FTB198434_DWV/21081102-457-3rd_anePh2/C4D_Sheets/D979884-e\dlw\esthi-jeffersonv.dgn

HORNER SHIFRIN
WWW.HORNERSHIFRIN.COM

USER NAME = bdimmermann	DESIGNED -	REVISED -
	DRAWN -	REVISED -
PLOT SCALE = 0.16666633 ' / In.	CHECKED -	REVISED -
PLOT DATE = 10/16/2024	DATE -	REVISED -

STATE OF ILLINOIS
DEPARTMENT OF TRANSPORTATION

CROSS SECTIONS
JEFFERSON COUNTY

SCALE:10 H : 5 V | SHEET 57 OF 88 SHEETS | STA. | TO STA.

F.A.I RTE.	SECTION	COUNTY	TOTAL SHEETS	SHEET NO.
57	(28-2)B-2; (28-1)B-2	*	598	567
		CONTRACT NO. 78884		
	ILLINOIS	FED. AID PROJECT		

* FRANKLIN/JEFFERSON

FINAL SURVEY		BY	DATE
	SURVEYED		
	PLOTTED		
NOTE BOOK	TEMPLATE		
	AREAS		
NO.	AREAS CHECKED		

ORIGINAL SURVEY		BY	DATE
	SURVEYED		
	PLOTTED		
NOTE BOOK	TEMPLATE		
	AREAS		
NO.	AREAS CHECKED		

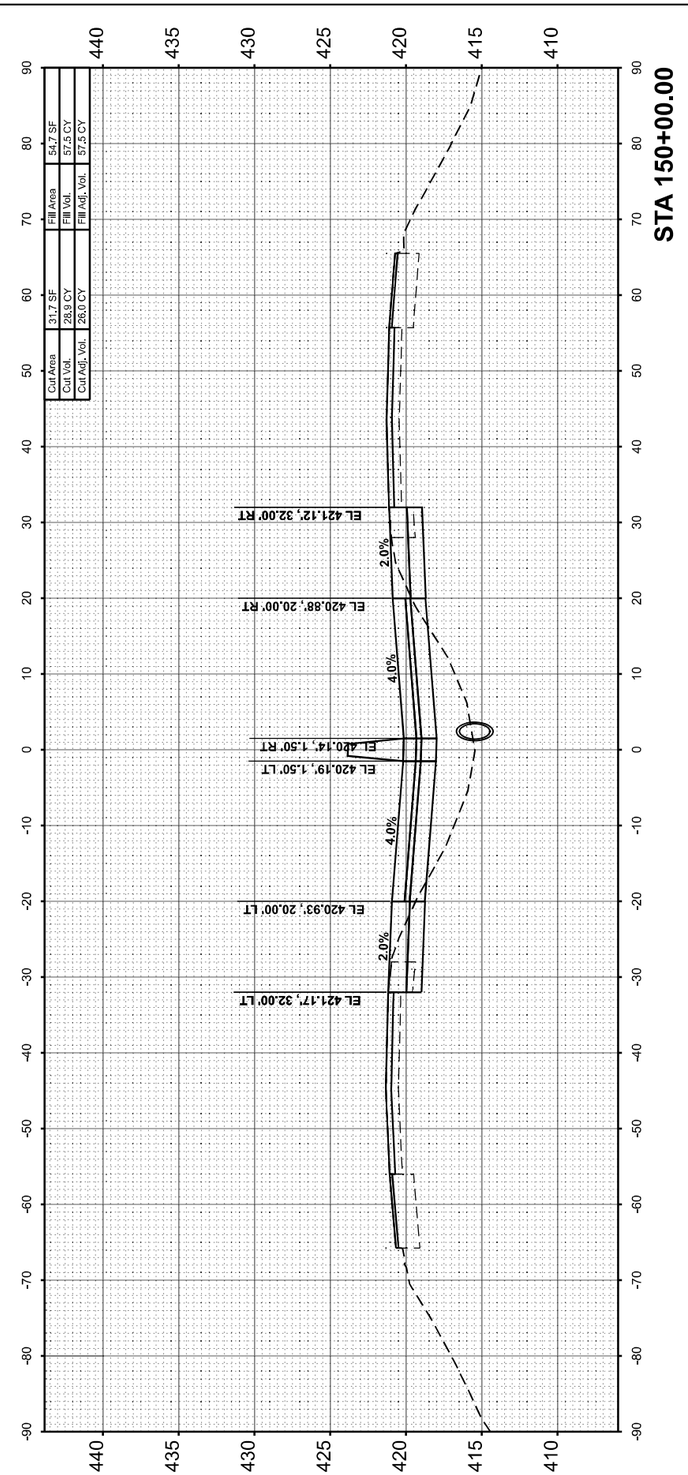

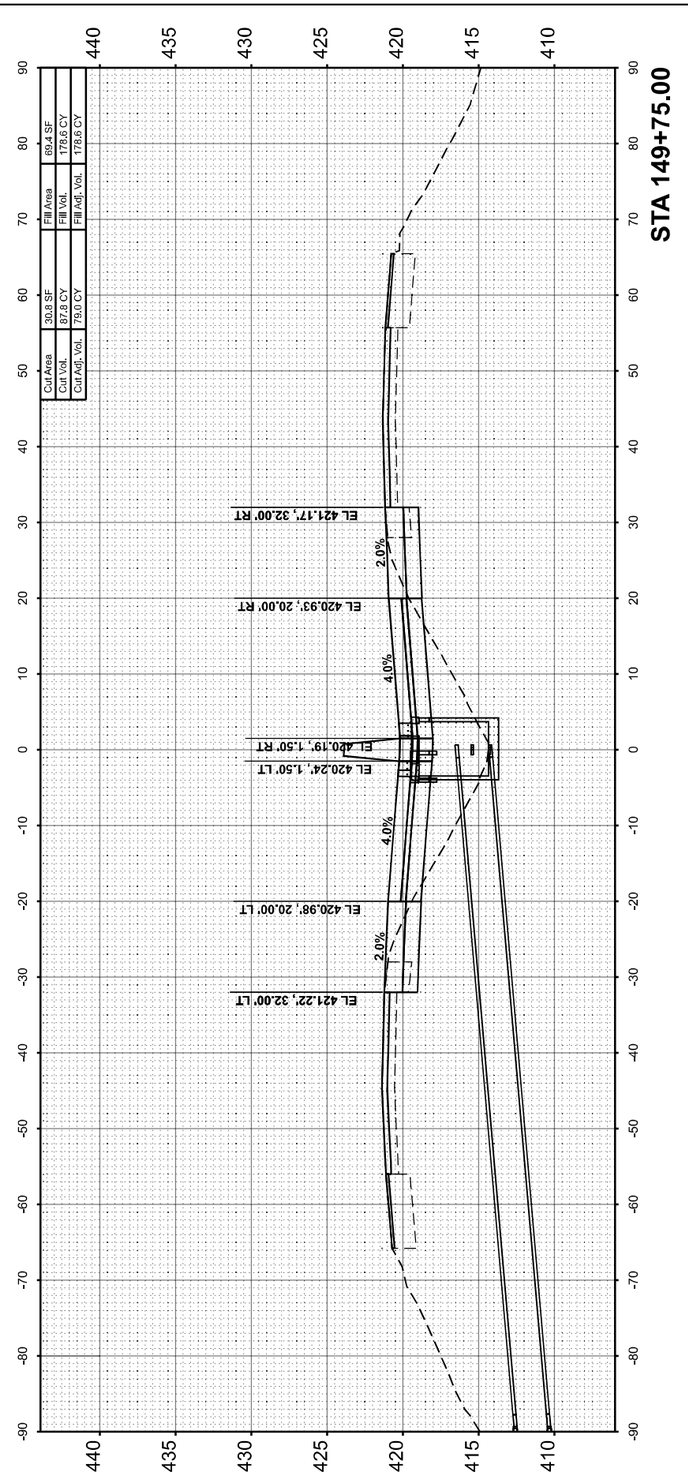

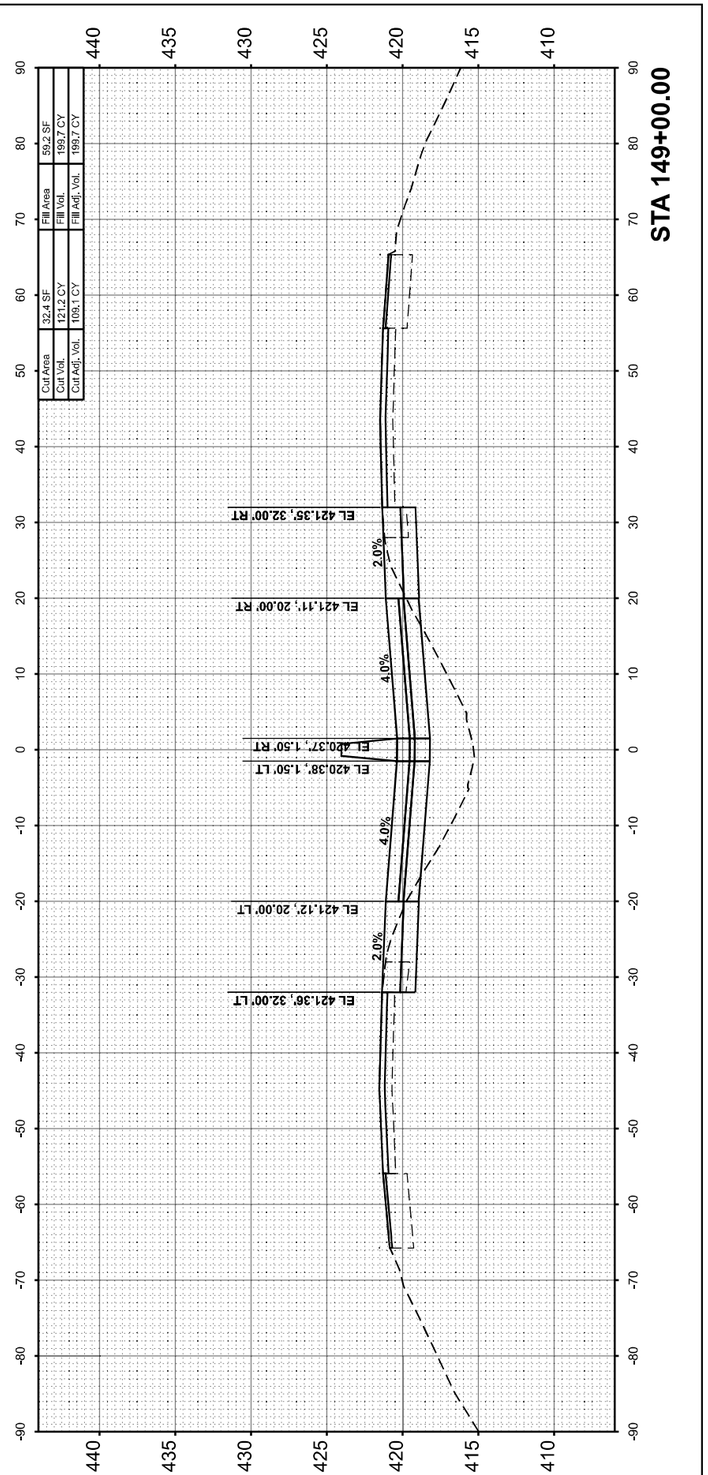

MODEL: I57JEFFERSON - A 149+00.00 (Sheet)
FILE NAME: pw://PW01.bornershifrin.com:IS BO01/Documents/Z106\10004\PTB198\004_D9\VV\Z106102\I57\3rdLanePh2\CAD_Sheets\D978884\all+exsit+jefferson.dgn

USER NAME = bdimmermann	DESIGNED -		REVISED -
	DRAWN -		REVISED -
PLOT SCALE = 0.16666633 ' / In.	CHECKED -		REVISED -
PLOT DATE = 10/18/2024	DATE -		REVISED -

HORNER SHIFRIN
WWW. HORNERSHIFRIN .COM

STATE OF ILLINOIS
DEPARTMENT OF TRANSPORTATION

CROSS SECTIONS
JEFFERSON COUNTY

SCALE:10 H : 5 V | SHEET 58 OF 88 SHEETS | STA. | TO STA.

F.A.I RTE.	SECTION	COUNTY	TOTAL SHEETS	SHEET NO.
57	(28-2)B-2; (28-1)B-2	*	598	568
		CONTRACT NO. 78884		
	ILLINOIS FED. AID PROJECT			

* FRANKLIN/JEFFERSON

FINAL SURVEY		BY	DATE
	SURVEYED		
	PLOTTED		
NOTE BOOK	TEMPLATE		
	AREAS		
NO.	AREAS CHECKED		

ORIGINAL SURVEY		BY	DATE
	SURVEYED		
	PLOTTED		
NOTE BOOK	TEMPLATE		
	AREAS		
NO.	AREAS CHECKED		

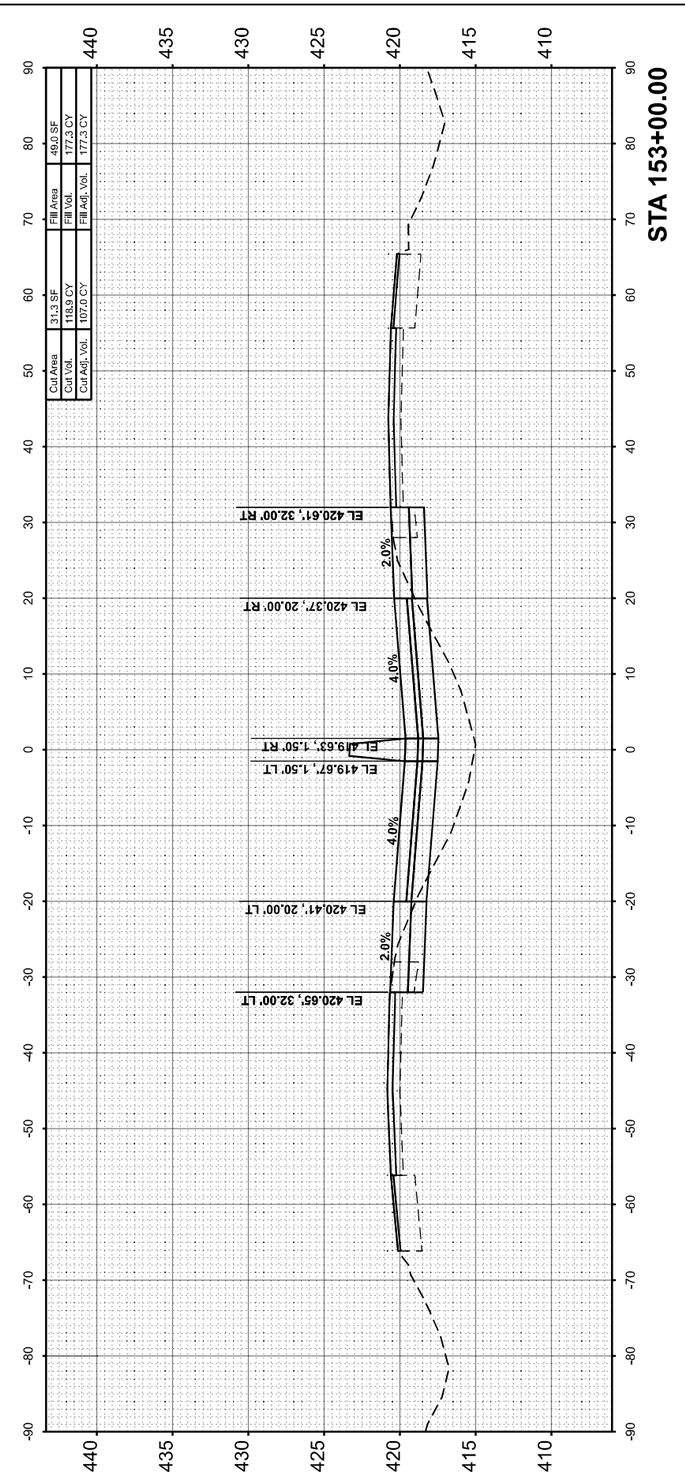

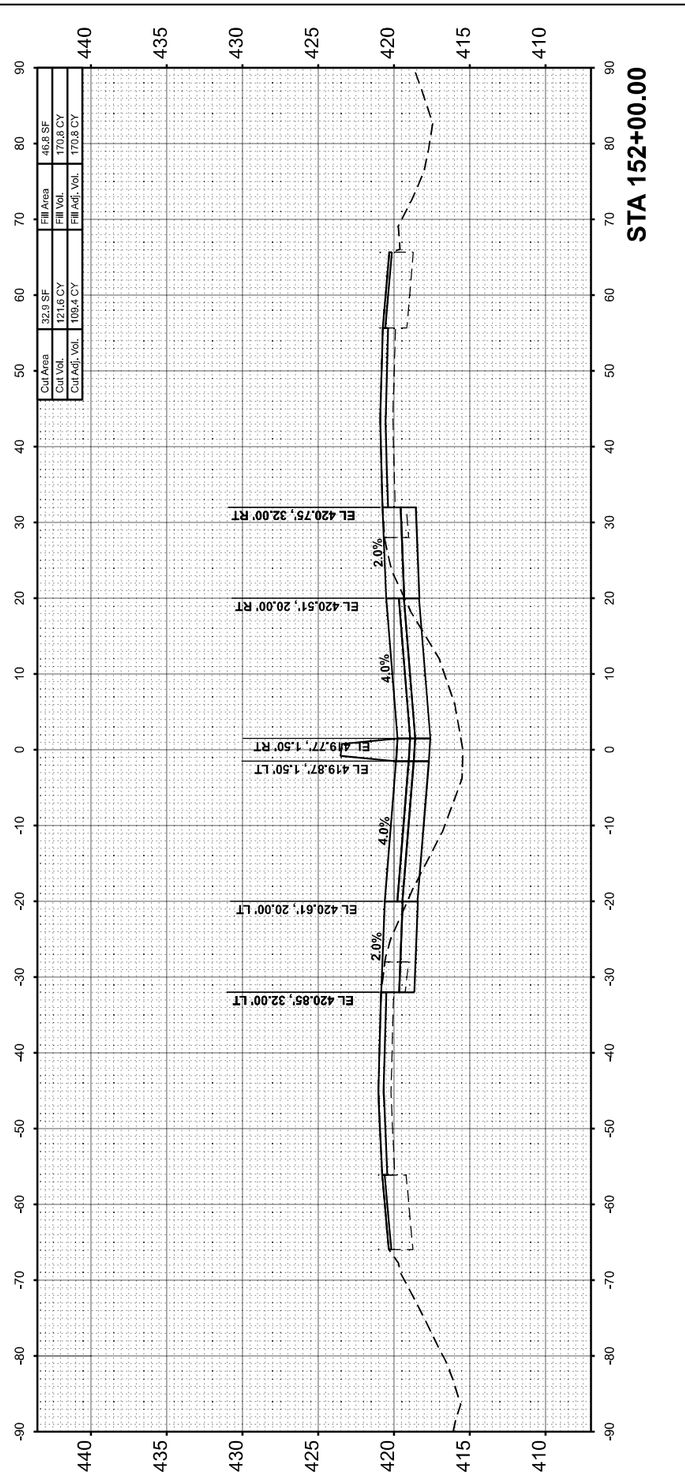

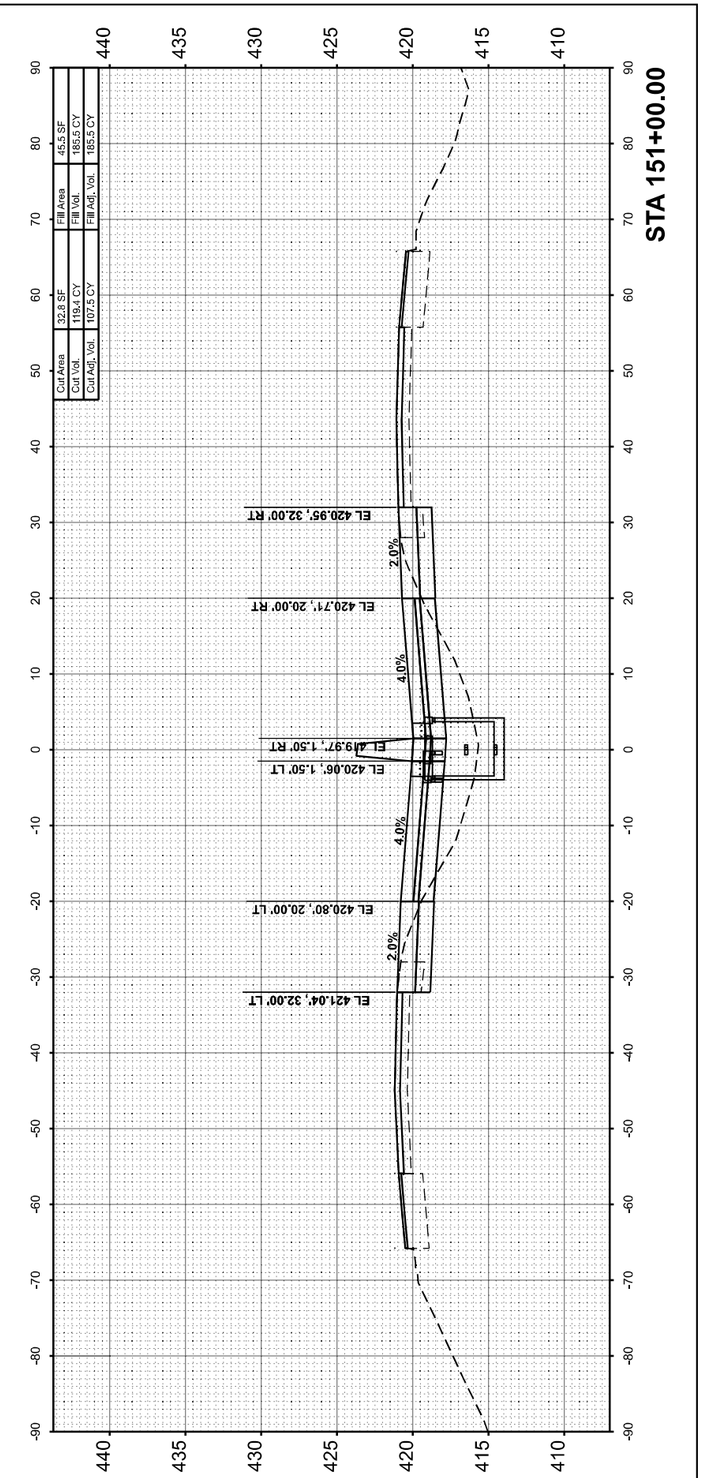

MODEL: 157JEFFERSON - A 151+00.00 [Sheet]
FILE NAME: pw:\\PW01.hornershifrin.com:IS EDOT\Documents\21061000\04FTB19R\04_D9VV\21061122-457-3rd Level Proj\2\CAD_Sheets\D978884-dtl-xssht-jefferson.dgn

HORNER SHIFRIN
WWW. HORNERSHIFRIN .COM

USER NAME = bdimmermann	DESIGNED -	REVISED -
	DRAWN -	REVISED -
PLOT SCALE = 0.16666633 ' / In.	CHECKED -	REVISED -
PLOT DATE = 10/16/2024	DATE -	REVISED -

STATE OF ILLINOIS
DEPARTMENT OF TRANSPORTATION

CROSS SECTIONS
JEFFERSON COUNTY

SCALE:10 H : 5 V | SHEET 59 OF 88 SHEETS | STA. | TO STA.

F.A. I RTE.	SECTION	COUNTY	TOTAL SHEETS	SHEET NO.
57	(28-2)B-2; (28-1)B-2	*	598	569
		CONTRACT NO. 78884		
	ILLINOIS	FED. AID PROJECT		

* FRANKLIN/JEFFERSON

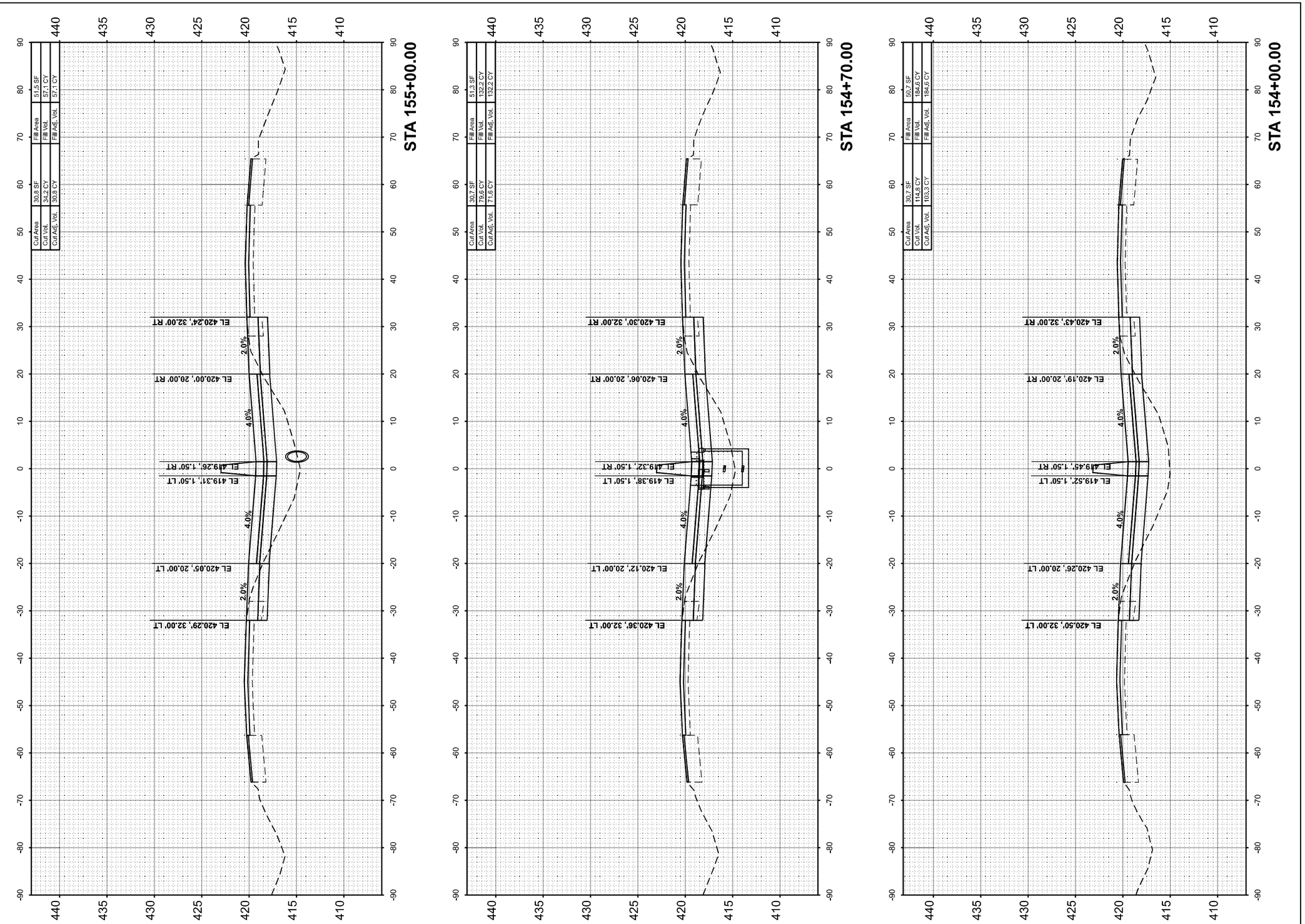

FINAL SURVEY
NOTE BOOK
NO.
SURVEYED
PLOTTED
TEMPLATE
AREAS
AREAS CHECKED
BY
DATE

ORIGINAL SURVEY
NOTE BOOK
NO.
SURVEYED
PLOTTED
TEMPLATE
AREAS
AREAS CHECKED
BY
DATE

MODEL: 157JEFFERSON • 1.154-00.00 [Sheet]
FILE NAME: pw:\\PW01.hornershifrin.com:\IS BOT\Documents\21061000\DesFTB1984\04_DSN\V21061102457-3rdLaneP1\2\CAD_Sheets\D97888•ddl•eash•jefferson.dgn

HORNER SHIFRIN
WWW. HORNERSHIFRIN .COM

USER NAME = bdimmermann	DESIGNED -	REVISED -
	DRAWN -	REVISED -
PLOT SCALE = 0.16666633 ' / In.	CHECKED -	REVISED -
PLOT DATE = 10/16/2024	DATE -	REVISED -

STATE OF ILLINOIS
DEPARTMENT OF TRANSPORTATION

CROSS SECTIONS
JEFFERSON COUNTY

SCALE:10 H : 5 V | SHEET 60 OF 88 SHEETS | STA. | TO STA.

F.A.I RTE.	SECTION	COUNTY	TOTAL SHEETS	SHEET NO.
57	(28-2)B-2; (28-1)B-2	*	598	570
		CONTRACT NO. 78884		
	ILLINOIS	FED. AID PROJECT		

* FRANKLIN/JEFFERSON

FINAL SURVEY		BY	DATE
	SURVEYED		
	PLOTTED		
NOTE BOOK	TEMPLATE		
	AREAS		
NO.	AREAS CHECKED		

ORIGINAL SURVEY		BY	DATE
	SURVEYED		
	PLOTTED		
NOTE BOOK	TEMPLATE		
	AREAS		
NO.	AREAS CHECKED		

MODEL: I57JEFFERSON - A 156+00.00 (Sheet)
FILE NAME: pw:\\PW01Hornershifrin.com:\IS B\DOT\Documents\Z108\10000\PTB199\4094_D9\V\Z1081102\I57-2\ed\LarrePr2\CAD_Sheets\D9799884-ed\lwest\-jefferson.dgn

STA 158+00.00

Cut Area	85.1 SF
Cut Vol.	214.5 CY
Cut Adj. Vol.	192.8 CY
Fill Area	10.6 SF
Fill Vol.	122.1 CY
Fill Adj. Vol.	122.1 CY

EL 419.66', 32.00' RT
EL 419.42', 20.00' RT
EL 418.68', 1.50' RT
EL 418.27', 1.50' LT
EL 419.46', 20.00' LT
EL 419.70', 32.00' LT
2.0%
4.0%
4.0%
2.0%

STA 157+00.00

Cut Area	30.6 SF
Cut Vol.	113.2 CY
Cut Adj. Vol.	101.8 CY
Fill Area	55.3 SF
Fill Vol.	203.4 CY
Fill Adj. Vol.	203.4 CY

EL 419.89', 32.00' RT
EL 419.65', 20.00' RT
EL 418.91', 1.50' RT
EL 418.96', 1.50' LT
EL 419.70', 20.00' LT
EL 419.94', 32.00' LT
2.0%
4.0%
4.0%
2.0%

STA 156+00.00

Cut Area	30.5 SF
Cut Vol.	113.6 CY
Cut Adj. Vol.	102.2 CY
Fill Area	54.6 SF
Fill Vol.	196.4 CY
Fill Adj. Vol.	196.4 CY

EL 420.07', 32.00' RT
EL 419.83', 20.00' RT
EL 419.09', 1.50' RT
EL 419.10', 1.50' LT
EL 419.84', 20.00' LT
EL 420.08', 32.00' LT
2.0%
4.0%
4.0%
2.0%

HORNER SHIFRIN
WWW. HORNERSHIFRIN .COM

USER NAME = bclimmermann	DESIGNED -	REVISED -	
	DRAWN -	REVISED -	
PLOT SCALE = 0.16666633 ' / In.	CHECKED -	REVISED -	
PLOT DATE = 10/16/2024	DATE -	REVISED -	

STATE OF ILLINOIS
DEPARTMENT OF TRANSPORTATION

CROSS SECTIONS
JEFFERSON COUNTY

SCALE:10 H : 5 V | SHEET 61 OF 88 SHEETS | STA. | TO STA.

F.A.I RTE.	SECTION	COUNTY	TOTAL SHEETS	SHEET NO.
57	(28-2)B-2; (28-1)B-2	*	598	571
		CONTRACT NO. 78884		
	ILLINOIS	FED. AID PROJECT		

* FRANKLIN/JEFFERSON

FINAL SURVEY		BY	DATE
NOTE BOOK	SURVEYED		
	PLOTTED		
	TEMPLATE		
	AREAS		
NO.	AREAS CHECKED		

ORIGINAL SURVEY		BY	DATE
NOTE BOOK	SURVEYED		
	PLOTTED		
	TEMPLATE		
	AREAS		
NO.	AREAS CHECKED		

MODEL: I57JEFFERSON - A 159+30.00 (Sheet)
FILE NAME: pw:\\FPW01.hornershiffrin.com:I-57 $DOT\Documents\21061000\PTB199\434_D9\VV\21061024\57-2ndLanePh2\CAD_Sheets\7979884-e\I-xsshts-efferson.dgn

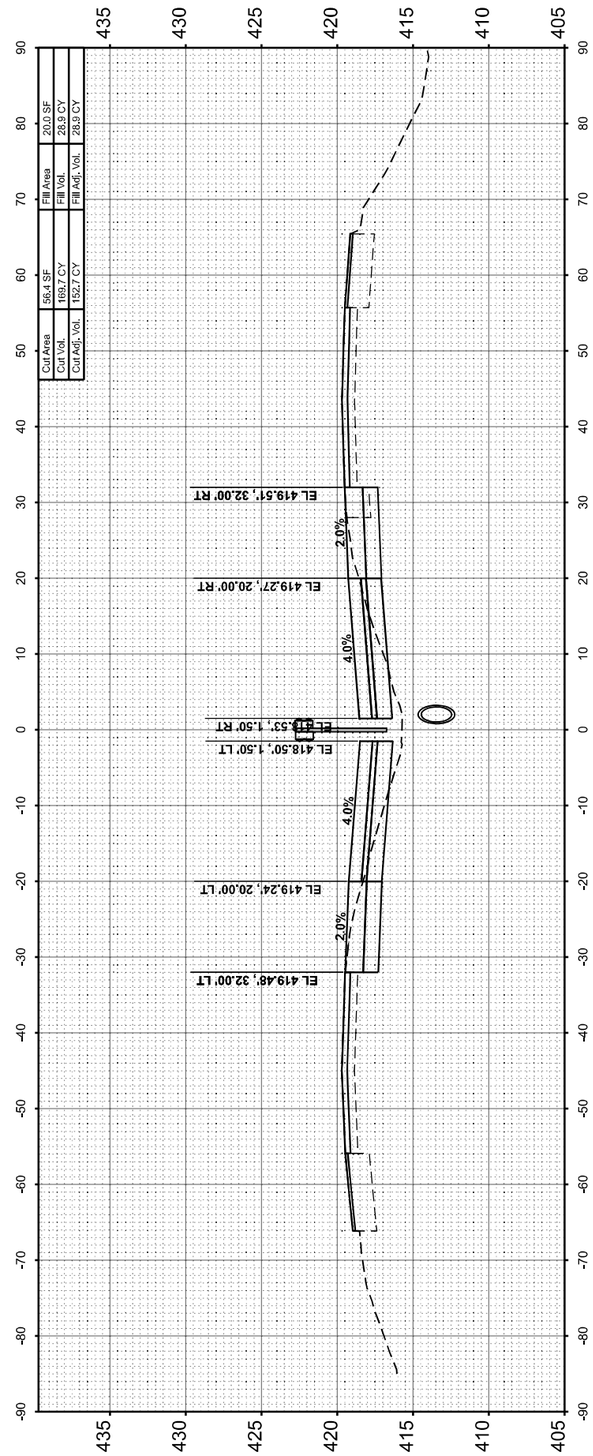

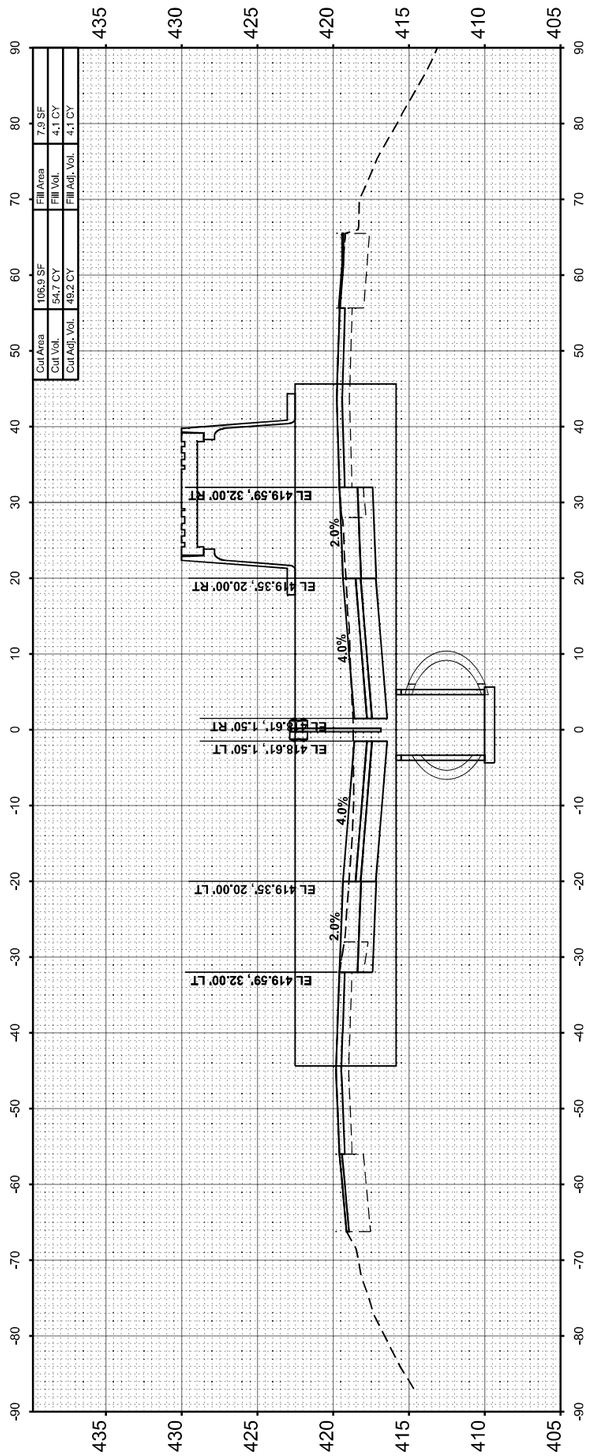

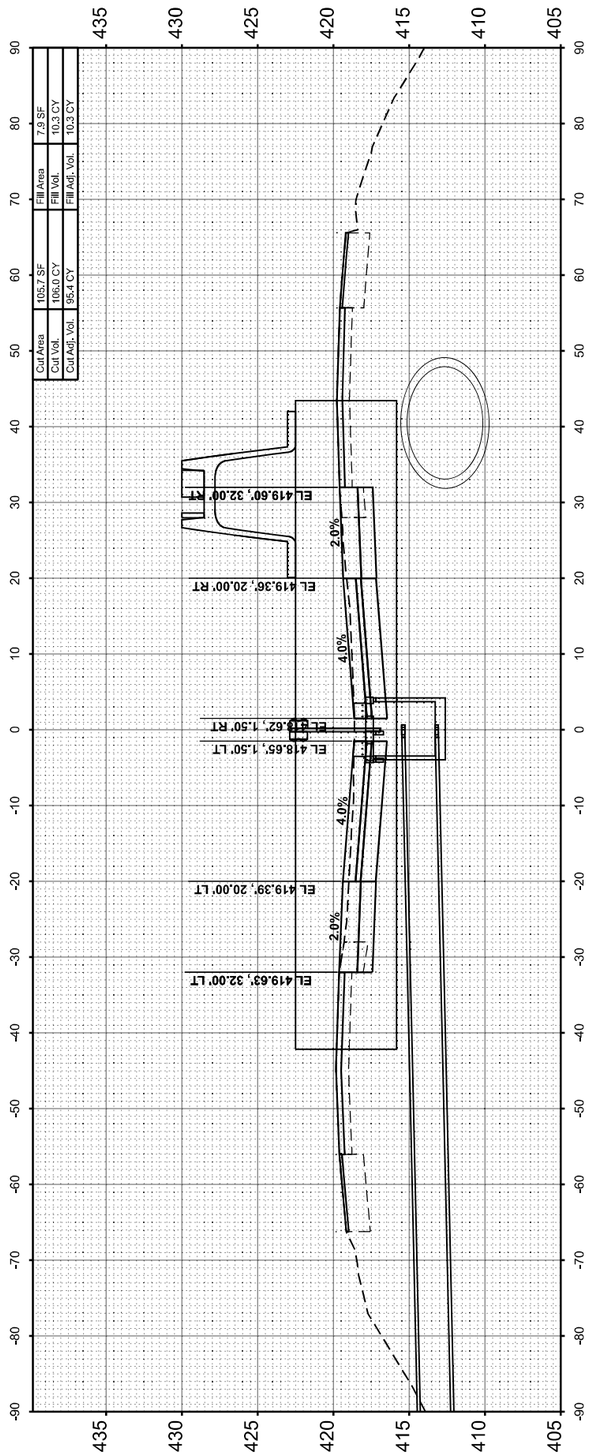

HORNER SHIFRIN
WWW.HORNERSHIFRIN.COM

USER NAME = bclimmermann	DESIGNED -	REVISED -	
	DRAWN -	REVISED -	
PLOT SCALE = 0.16666633 ' / in.	CHECKED -	REVISED -	
PLOT DATE = 10/16/2024	DATE -	REVISED -	

STATE OF ILLINOIS
DEPARTMENT OF TRANSPORTATION

CROSS SECTIONS
JEFFERSON COUNTY

SCALE:10 H : 5 V | SHEET 62 OF 88 SHEETS | STA. | TO STA.

F.A. I RTE.	SECTION	COUNTY	TOTAL SHEETS	SHEET NO.
57	(28-2)B-2; (28-1)B-2	*	598	572
		CONTRACT NO. 78884		
	ILLINOIS	FED. AID PROJECT		

* FRANKLIN/JEFFERSON

FINAL SURVEY		BY	DATE
	SURVEYED		
	PLOTTED		
NOTE BOOK	TEMPLATE		
	AREAS		
NO.	AREAS CHECKED		

ORIGINAL SURVEY		BY	DATE
	SURVEYED		
	PLOTTED		
NOTE BOOK	TEMPLATE		
	AREAS		
NO.	AREAS CHECKED		

MODEL: I57JEFFERSON-A 160+00.00 (Sheet)
FILE NAME: pw:\\PWD1.hornershifrin.com\IS $DOT\Documents\21061000\PTB198\034_D9\V\21061102\457\CivilLandPln\2\CAD_Sheets\D979884=eln=sskh=jefferson.dgn

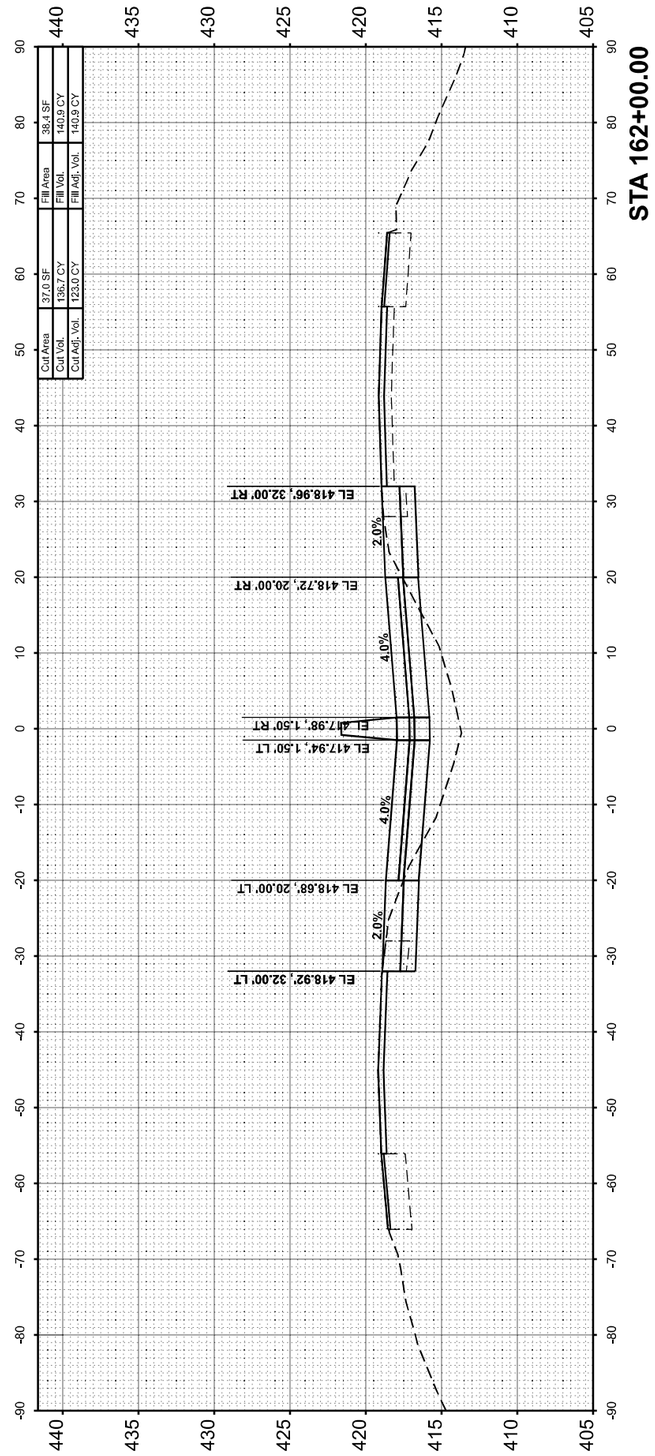

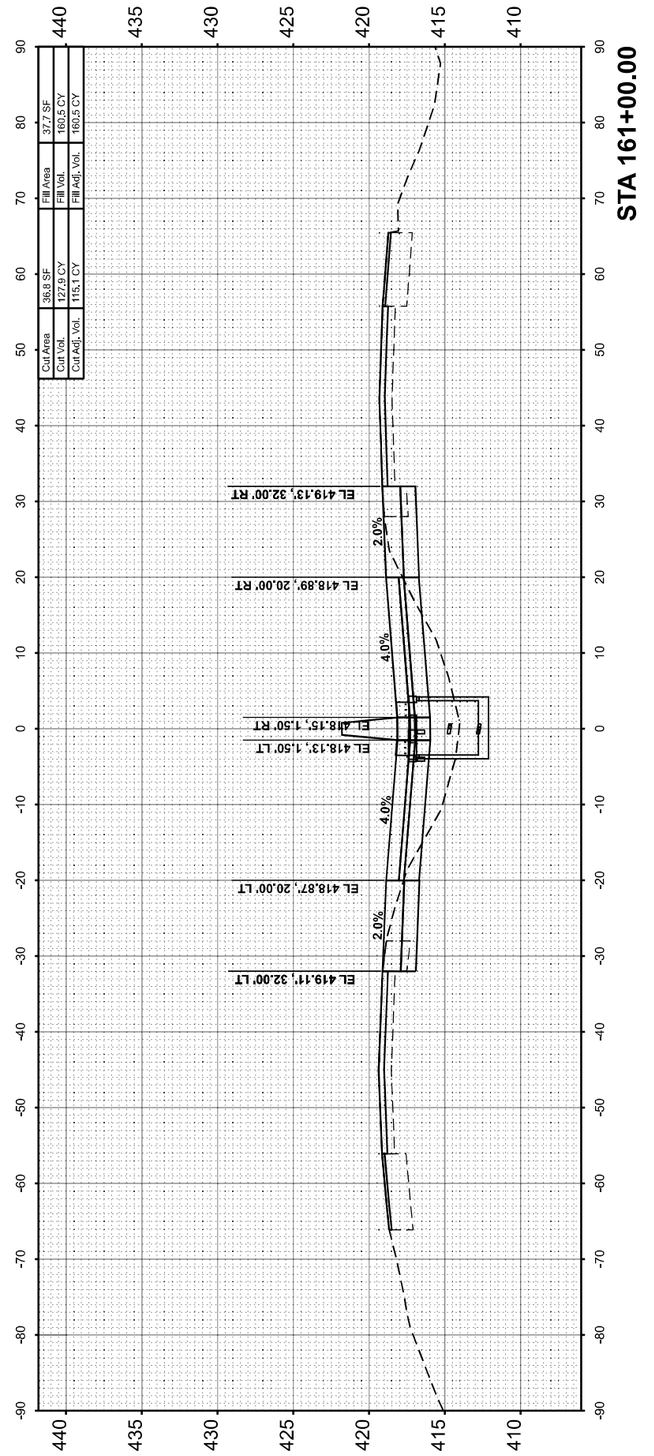

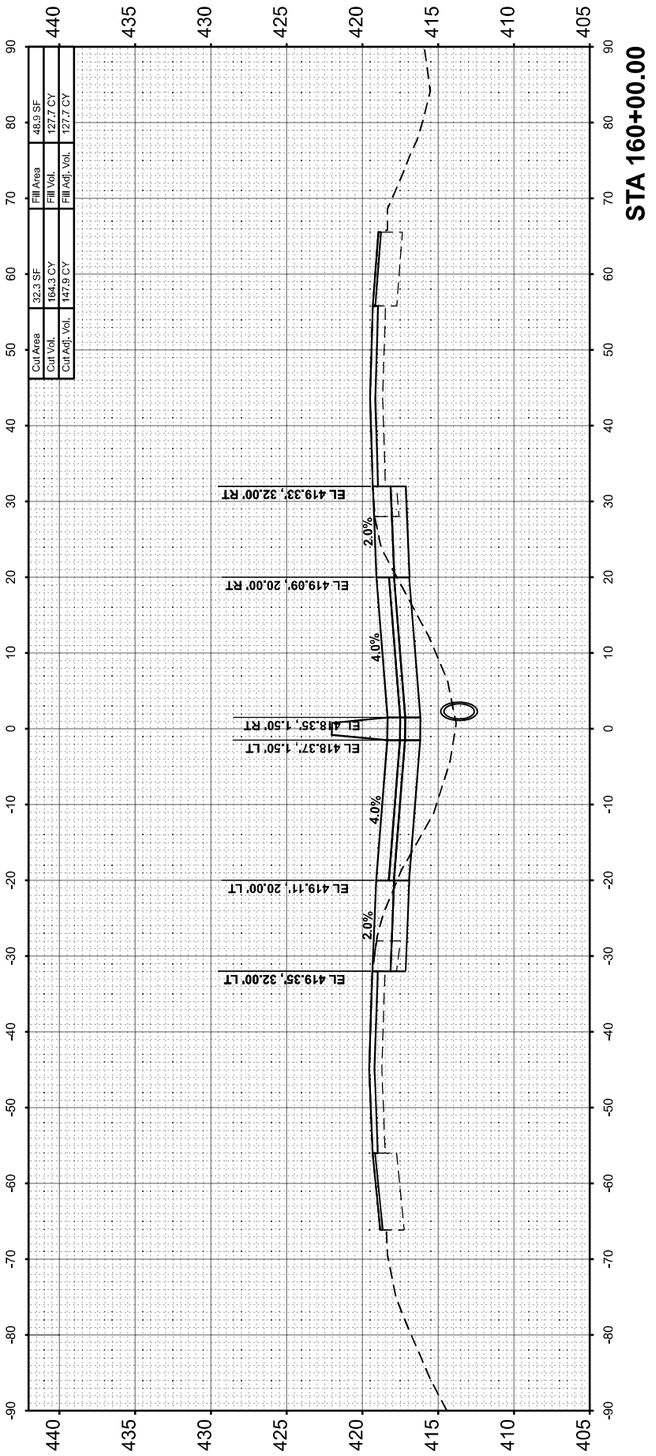

HORNER SHIFRIN
WWW. HORNERSHIFRIN .COM

USER NAME = bclimmermann	DESIGNED -	REVISED -
	DRAWN -	REVISED -
PLOT SCALE = 0.16666633 ' / In.	CHECKED -	REVISED -
PLOT DATE = 10/18/2024	DATE -	REVISED -

STATE OF ILLINOIS
DEPARTMENT OF TRANSPORTATION

CROSS SECTIONS
JEFFERSON COUNTY

SCALE:10 H : 5 V | SHEET 63 OF 88 SHEETS | STA. | TO STA.

F.A.I RTE.	SECTION	COUNTY	TOTAL SHEETS	SHEET NO.
57	(28-2)B-2; (28-1)B-2	*	598	573
		CONTRACT NO. 78884		
	ILLINOIS	FED. AID PROJECT		

* FRANKLIN/JEFFERSON

FINAL SURVEY		BY	DATE
	SURVEYED		
	PLOTTED		
NOTE BOOK	TEMPLATE		
	AREAS		
NO.	AREAS CHECKED		

ORIGINAL SURVEY		BY	DATE
	SURVEYED		
	PLOTTED		
NOTE BOOK	TEMPLATE		
	AREAS		
NO.	AREAS CHECKED		

MODEL: I57JEFFERSON-A 163+00.00 (Sheet)
FILE NAME: p:\c\PW01\homershiffrin.com\IS 珊DOT\Documents\21061000\PTB198\034_D9\V\21061102\457\3rdLaneP\p2\CAD_Sheets\7997888\edn\ea3th\jeffersn.dgn

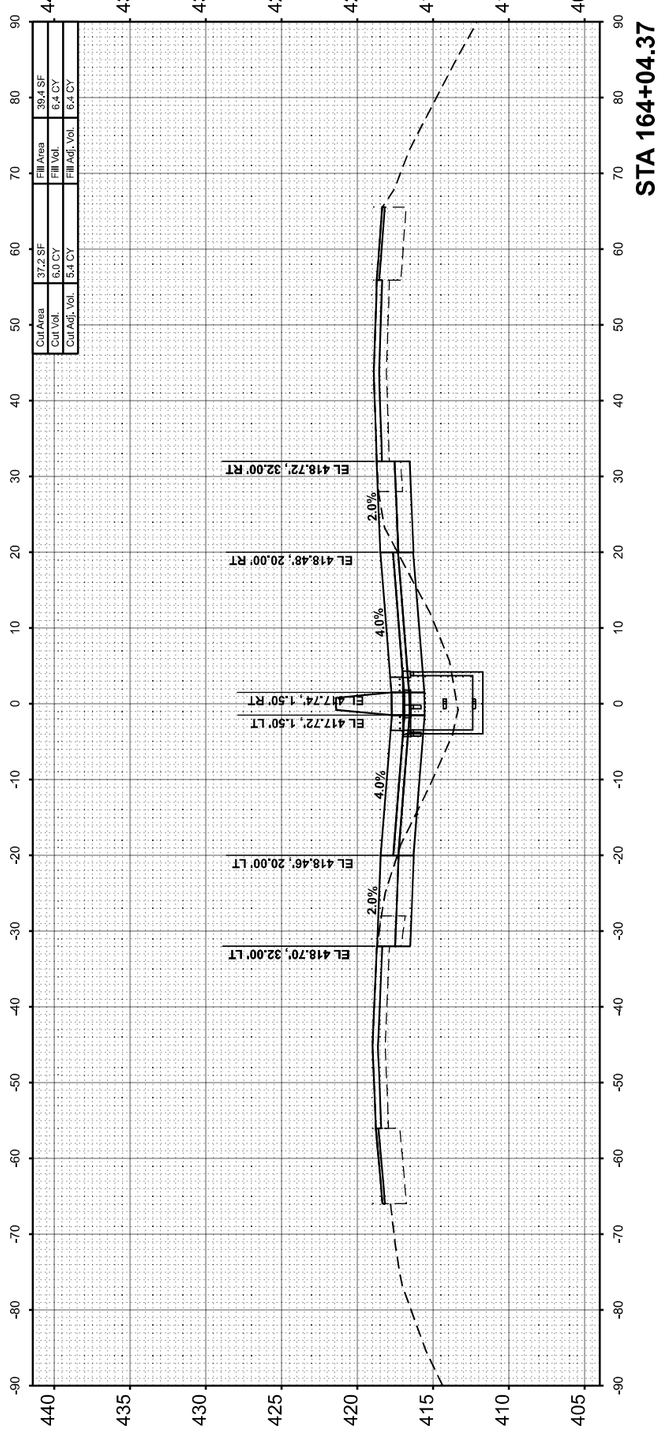

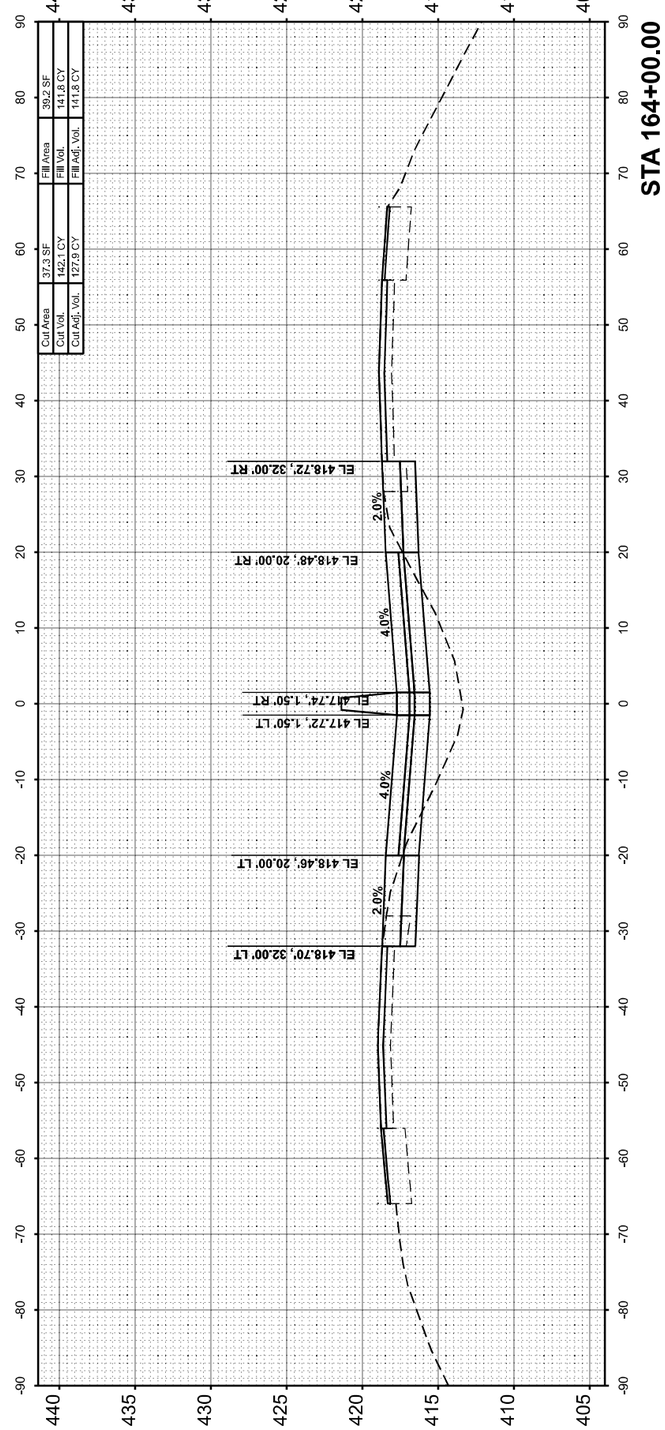

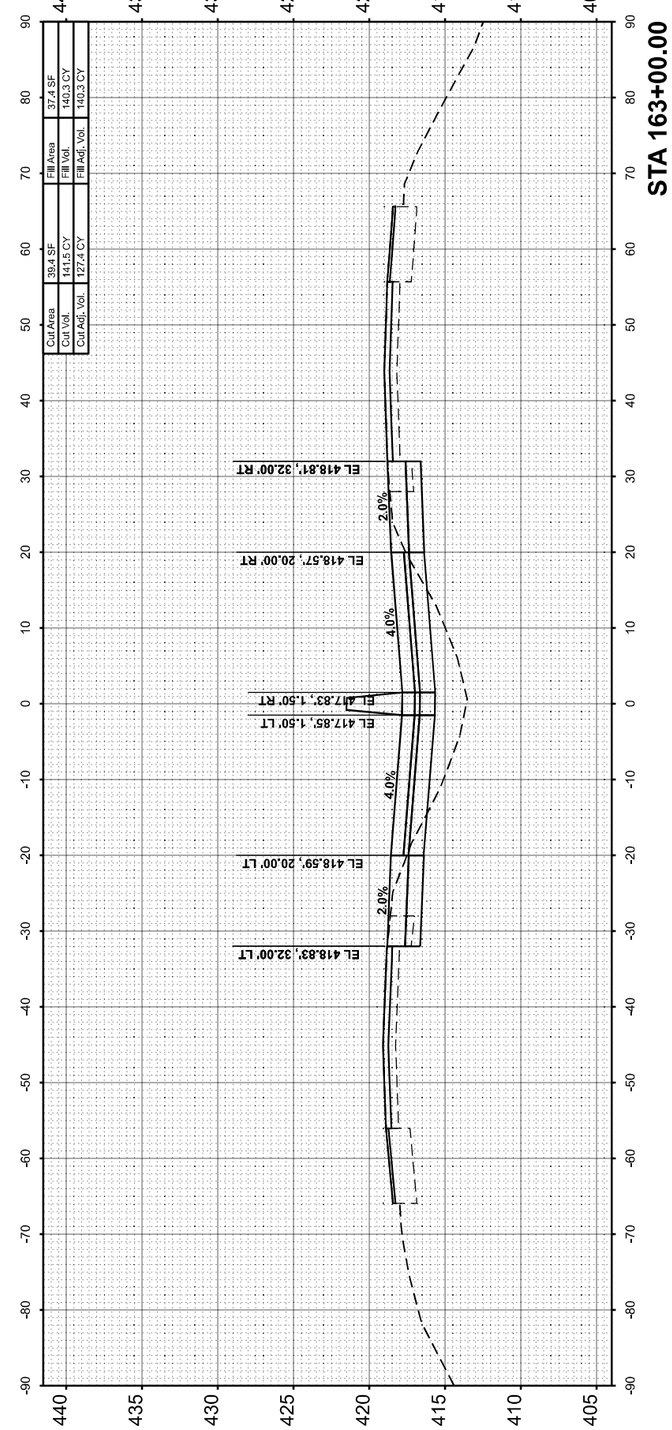

HORNER SHIFRIN
WWW. HORNERSHIFRIN .COM

USER NAME = bclimmermann	DESIGNED -	REVISED -
	DRAWN -	REVISED -
PLOT SCALE = 0.16666633 ' / In.	CHECKED -	REVISED -
PLOT DATE = 10/18/2024	DATE -	REVISED -

STATE OF ILLINOIS
DEPARTMENT OF TRANSPORTATION

CROSS SECTIONS
JEFFERSON COUNTY

SCALE:10 H : 5 V | SHEET 64 OF 88 SHEETS | STA. | TO STA.

F.A.I RTE.	SECTION	COUNTY	TOTAL SHEETS	SHEET NO.
57	(28-2)B-2; (28-1)B-2	*	598	574
		CONTRACT NO. 78884		
	ILLINOIS	FED. AID PROJECT		

* FRANKLIN/JEFFERSON

FINAL SURVEY		BY	DATE
	SURVEYED		
	PLOTTED		
NOTE BOOK	TEMPLATE		
	AREAS		
NO.	AREAS CHECKED		

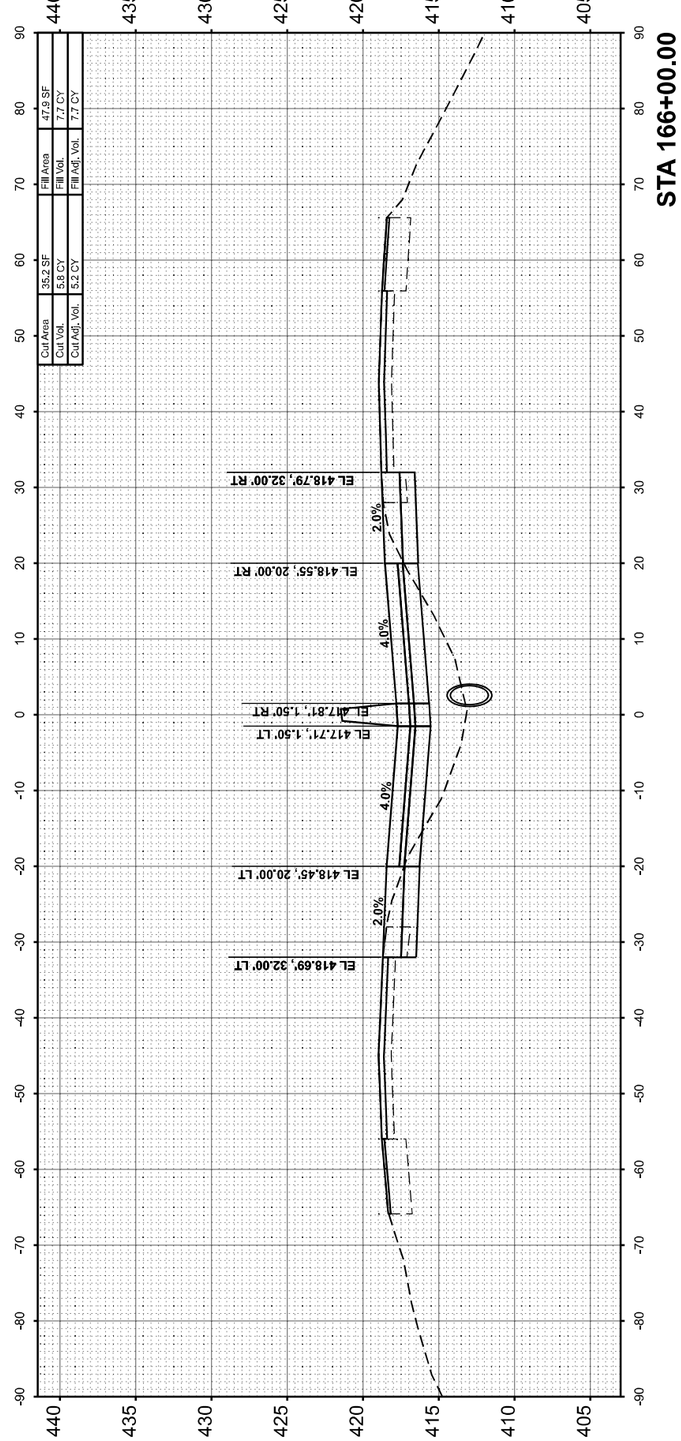

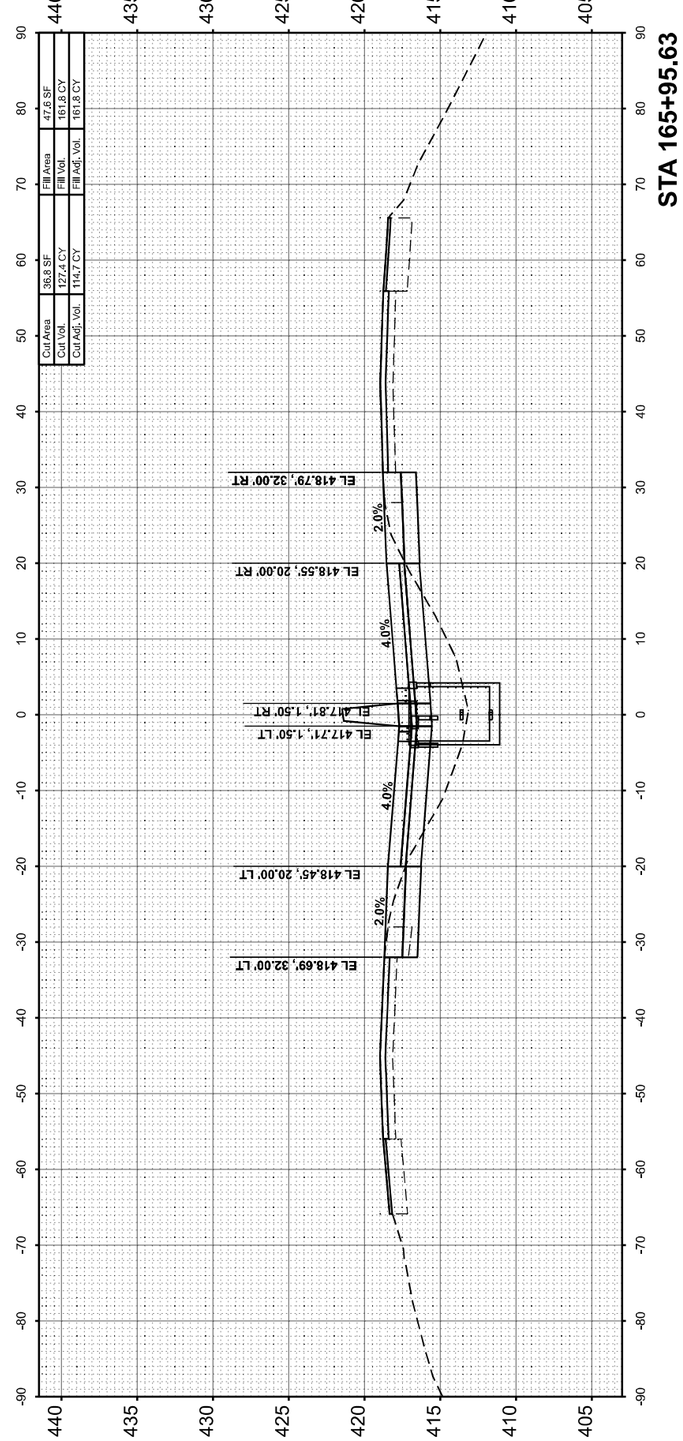

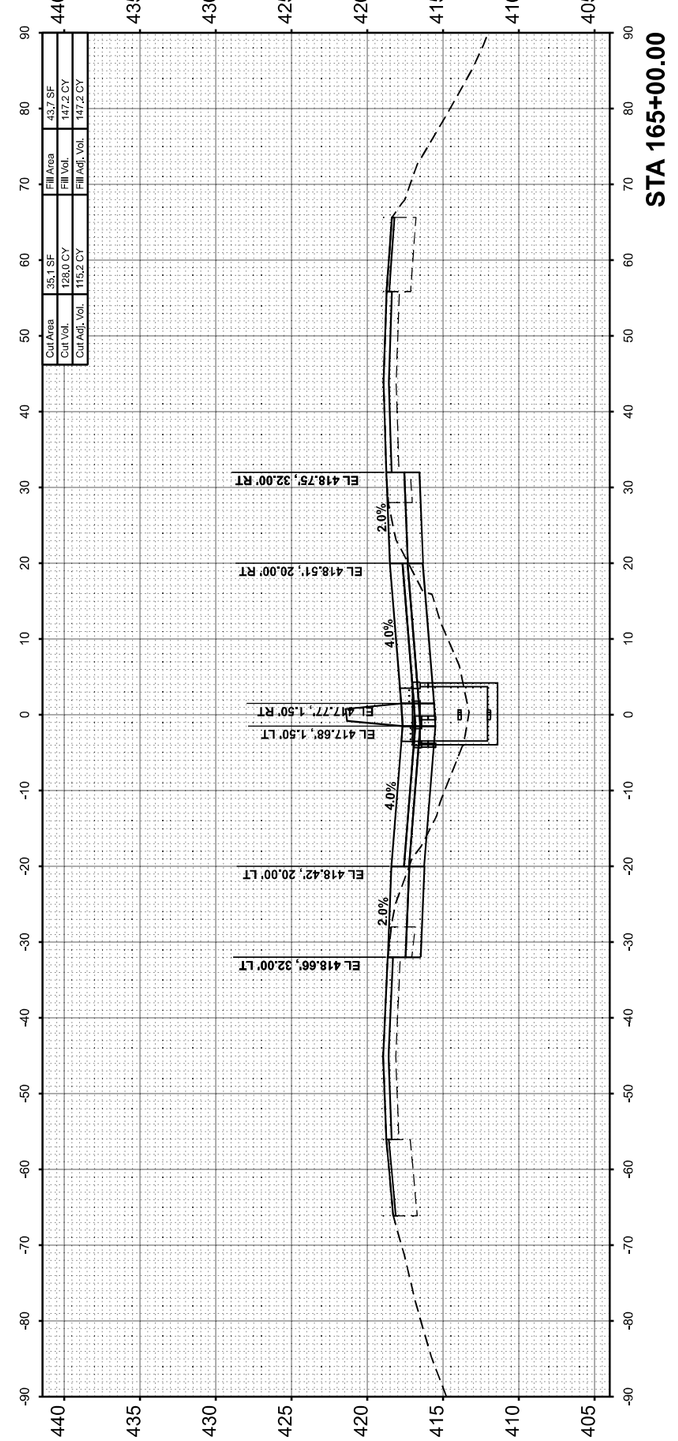

ORIGINAL SURVEY		BY	DATE
	SURVEYED		
	PLOTTED		
NOTE BOOK	TEMPLATE		
	AREAS		
NO.	AREAS CHECKED		

MODEL: I57JEFFERSON - A 165+00.00 (Sheet)
FILE NAME: pw:\\PW01.hornershifrin.com:HS_DOT\Documents\21061000\PTB198\434_D9\VV\21061024\57-2ndLanePh2\CAD_Sheets\7979884-e\l\ewsshaffersn.dgn

HORNER SHIFRIN
WWW. HORNERSHIFRIN .COM

USER NAME = bclimmermann	DESIGNED -	REVISED -
	DRAWN -	REVISED -
PLOT SCALE = 0.16666633 ' / In.	CHECKED -	REVISED -
PLOT DATE = 10/16/2024	DATE -	REVISED -

STATE OF ILLINOIS
DEPARTMENT OF TRANSPORTATION

CROSS SECTIONS
JEFFERSON COUNTY

SCALE:10 H : 5 V | SHEET 65 OF 88 SHEETS | STA. | TO STA.

F.A. I RTE.	SECTION	COUNTY	TOTAL SHEETS	SHEET NO.
57	(28-2)B-2; (28-1)B-2	*	598	575
		CONTRACT NO. 78884		
	ILLINOIS	FED. AID PROJECT		

* FRANKLIN/JEFFERSON

FINAL SURVEY		BY	DATE
	SURVEYED		
	PLOTTED		
NOTE BOOK	TEMPLATE		
	AREAS		
NO.	AREAS CHECKED		

ORIGINAL SURVEY		BY	DATE
	SURVEYED		
	PLOTTED		
NOTE BOOK	TEMPLATE		
	AREAS		
NO.	AREAS CHECKED		

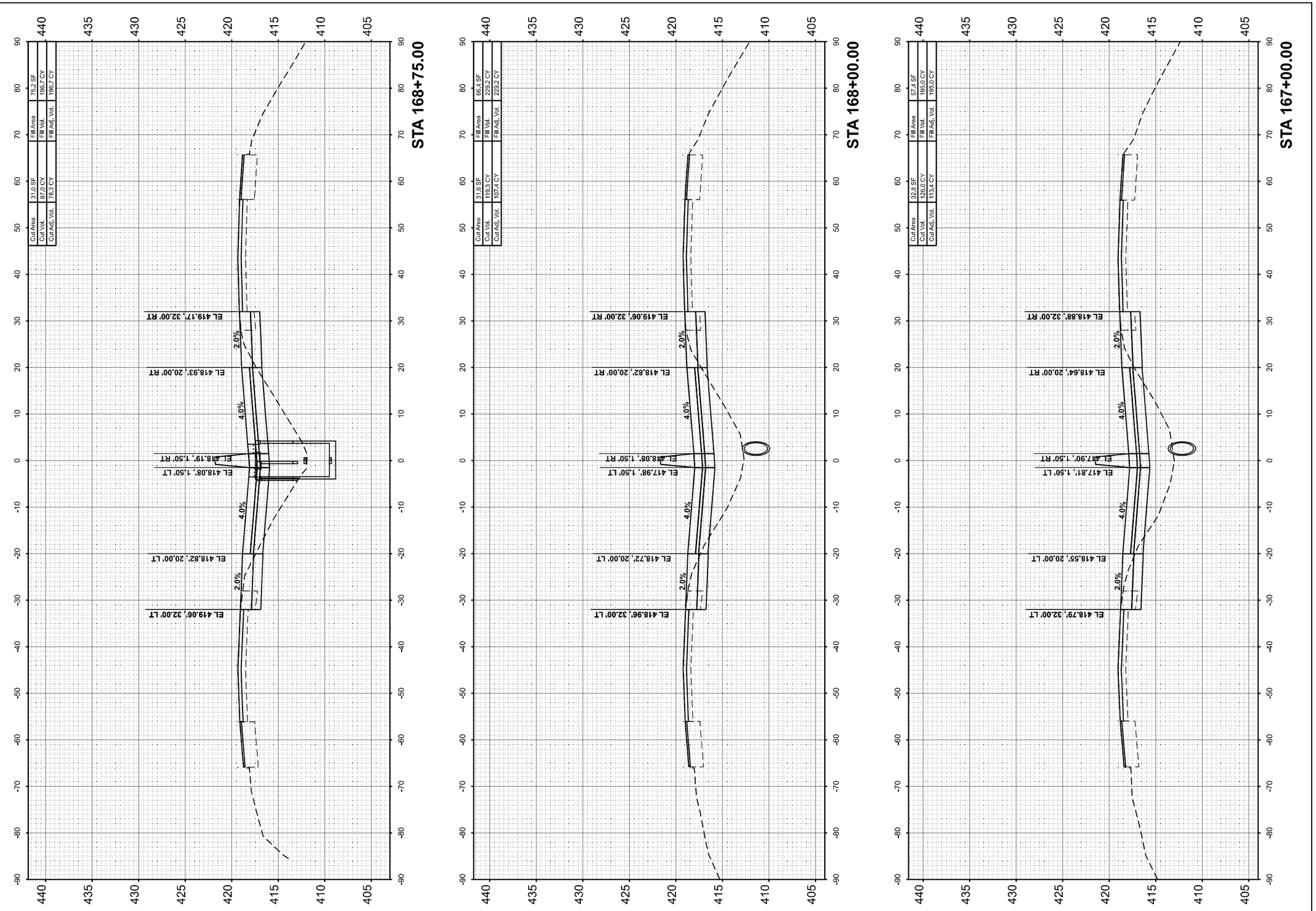

MODEL: I57JEFFERSON - A 167+00.00 (Sheet)
FILE NAME: pw:\\FPW01.hornershifrin.com:IHS $DOT\Documents\2106100004\PTB199\434_D9\VV2106100457-2ndLanePh2\CAD_Sheets\7979884-ei\ei-sshtsjefferson.dgn

HORNER SHIFRIN
WWW.HORNERSHIFRIN.COM

USER NAME = bclimmermann	DESIGNED -	REVISED -	
	DRAWN -	REVISED -	
PLOT SCALE = 0.16666633 ' / In.	CHECKED -	REVISED -	
PLOT DATE = 10/16/2024	DATE -	REVISED -	

STATE OF ILLINOIS
DEPARTMENT OF TRANSPORTATION

CROSS SECTIONS
JEFFERSON COUNTY

SCALE:10 H : 5 V | SHEET 66 OF 88 SHEETS | STA. | TO STA.

F.A. I RTE.	SECTION	COUNTY	TOTAL SHEETS	SHEET NO.
57	(28-2)B-2; (28-1)B-2	*	598	576
		CONTRACT NO. 78884		
	ILLINOIS	FED. AID PROJECT		

* FRANKLIN/JEFFERSON

FINAL SURVEY		BY	DATE
	SURVEYED		
	PLOTTED		
NOTE BOOK	TEMPLATE		
	AREAS		
NO.	AREAS CHECKED		

ORIGINAL SURVEY		BY	DATE
	SURVEYED		
	PLOTTED		
NOTE BOOK	TEMPLATE		
	AREAS		
NO.	AREAS CHECKED		

MODEL: I57JEFFERSON-A 169+00.00 (Sheet)
FILE NAME: pw:\\PWV1.hornershifrin.com:IS IDOT\Documents\Z1061000\PTB194\D34_D9VVZ1061102\I57\2nd Level Proj\CAD_Sheets\D9788844\ellowsh\ellowsh_jefferson.dgn

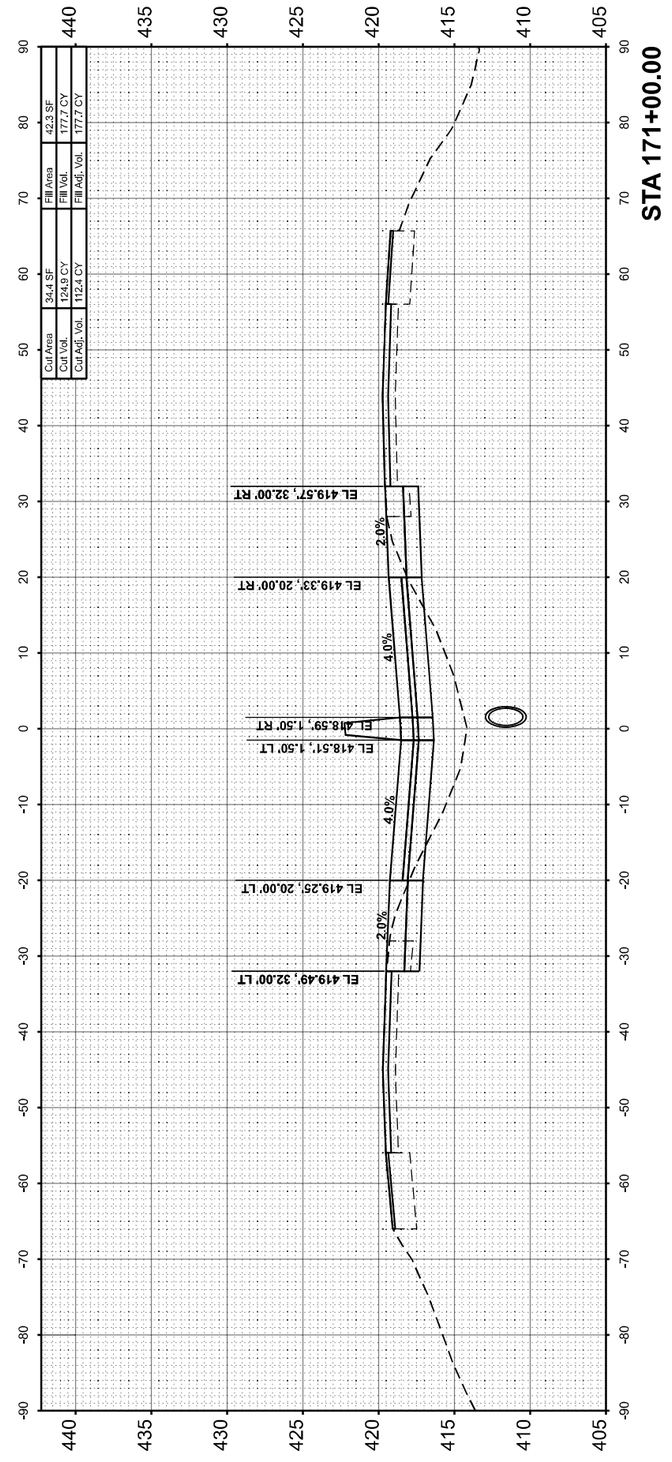

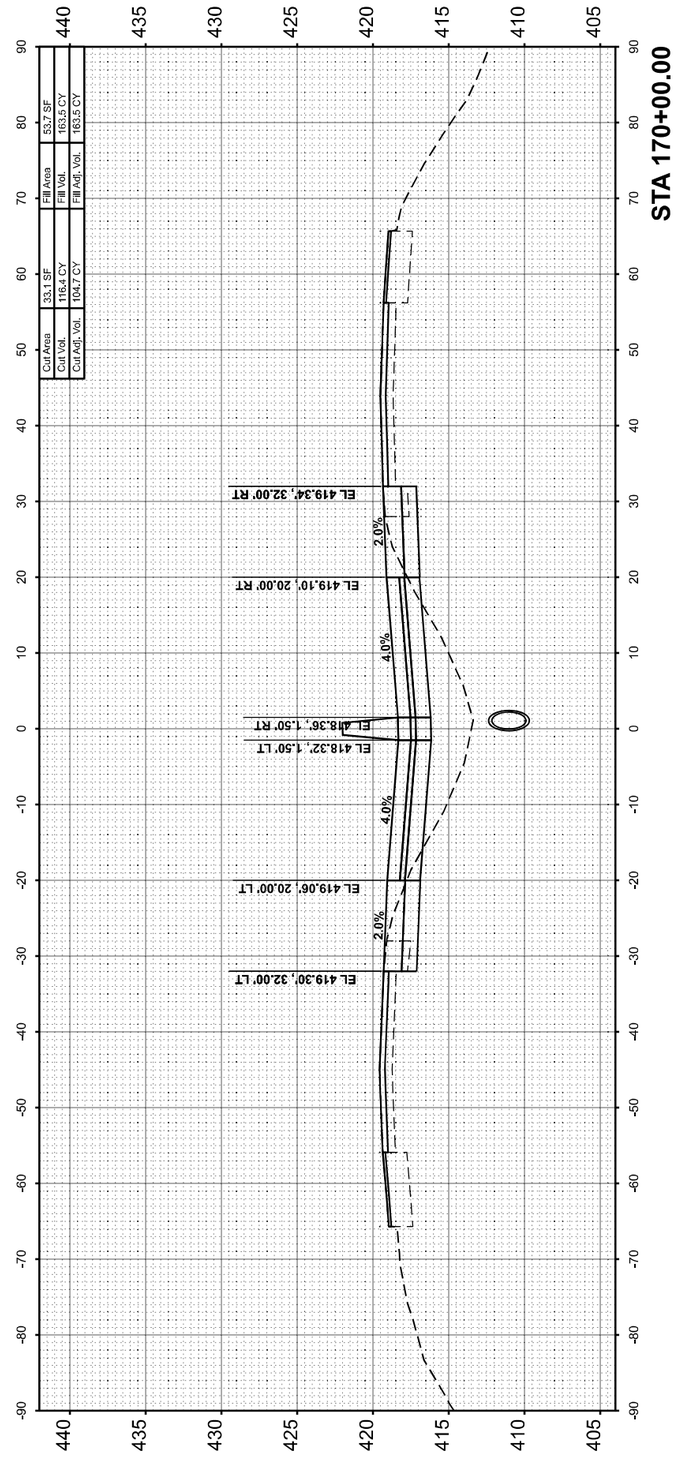

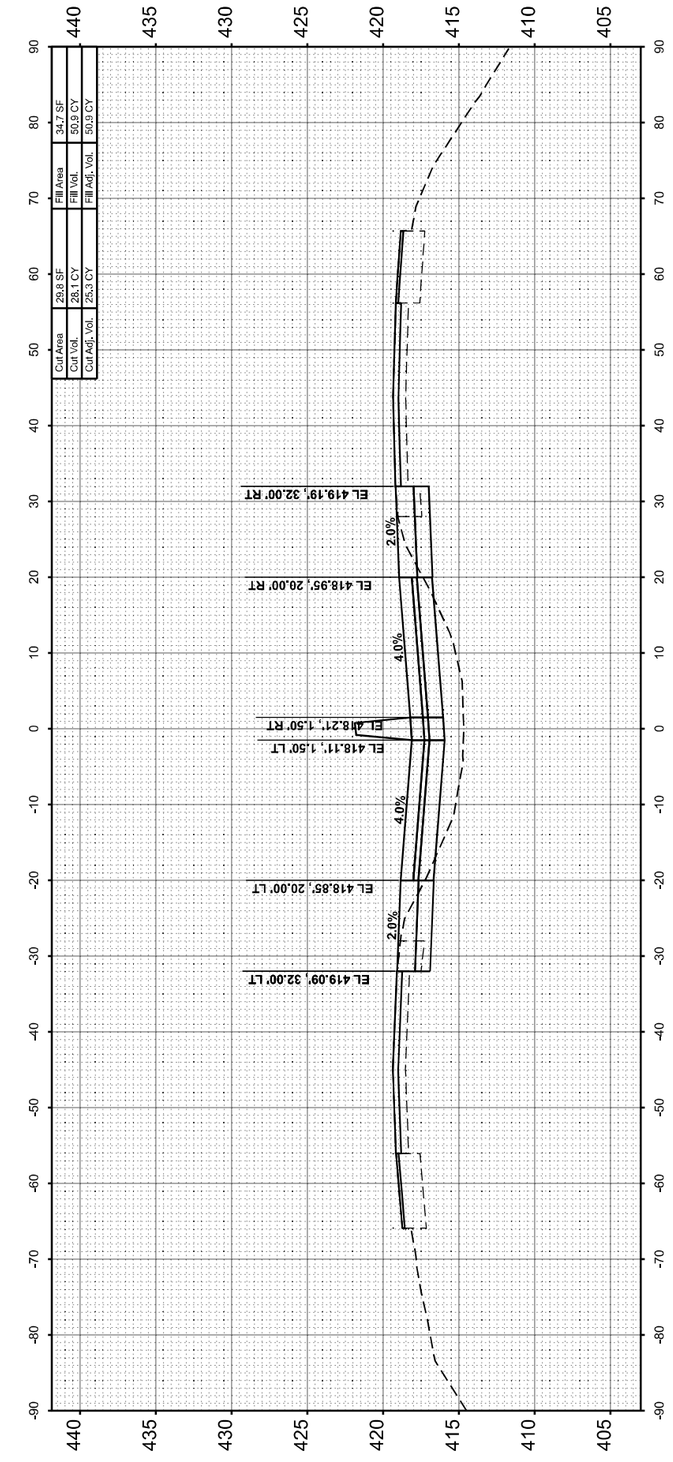

HORNER SHIFRIN
WWW. HORNERSHIFRIN .COM

USER NAME = bclimmermann	DESIGNED -	REVISED -	
	DRAWN -	REVISED -	
PLOT SCALE = 0.16666633 ' / In.	CHECKED -	REVISED -	
PLOT DATE = 10/16/2024	DATE -	REVISED -	

STATE OF ILLINOIS
DEPARTMENT OF TRANSPORTATION

CROSS SECTIONS
JEFFERSON COUNTY

SCALE:10 H : 5 V | SHEET 67 OF 88 SHEETS | STA. | TO STA.

F.A.I RTE.	SECTION	COUNTY	TOTAL SHEETS	SHEET NO.
57	(28-2)B-2; (28-1)B-2	*	598	577
		CONTRACT NO. 78884		
	ILLINOIS	FED. AID PROJECT		

* FRANKLIN/JEFFERSON

FINAL SURVEY		BY	DATE
	SURVEYED		
	PLOTTED		
NOTE BOOK	TEMPLATE		
	AREAS		
NO.	AREAS CHECKED		

ORIGINAL SURVEY		BY	DATE
	SURVEYED		
	PLOTTED		
NOTE BOOK	TEMPLATE		
	AREAS		
NO.	AREAS CHECKED		

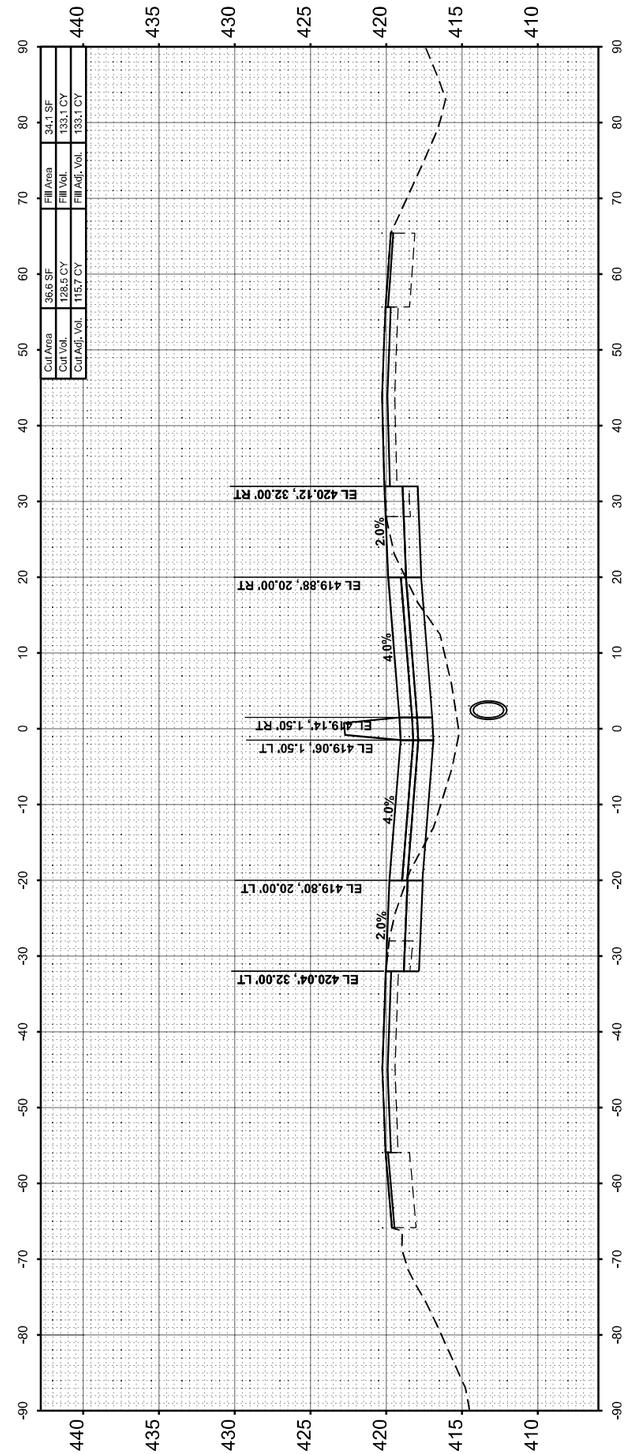

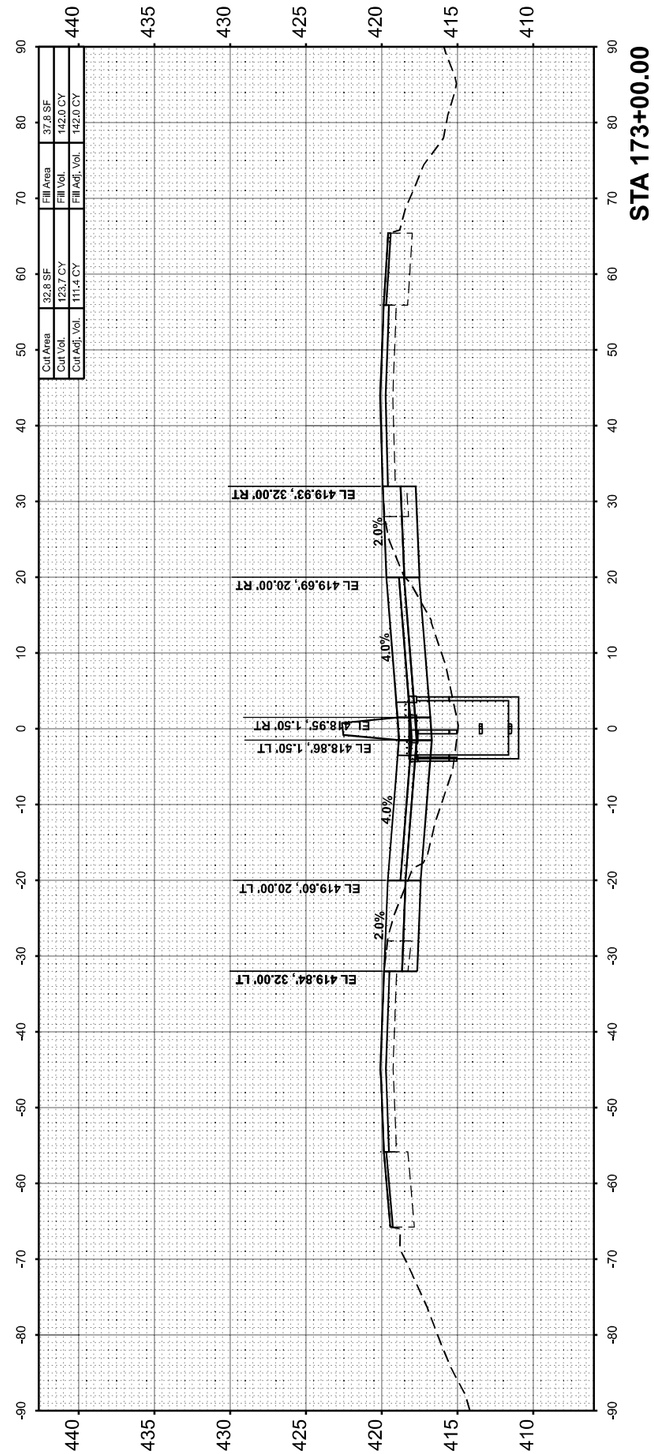

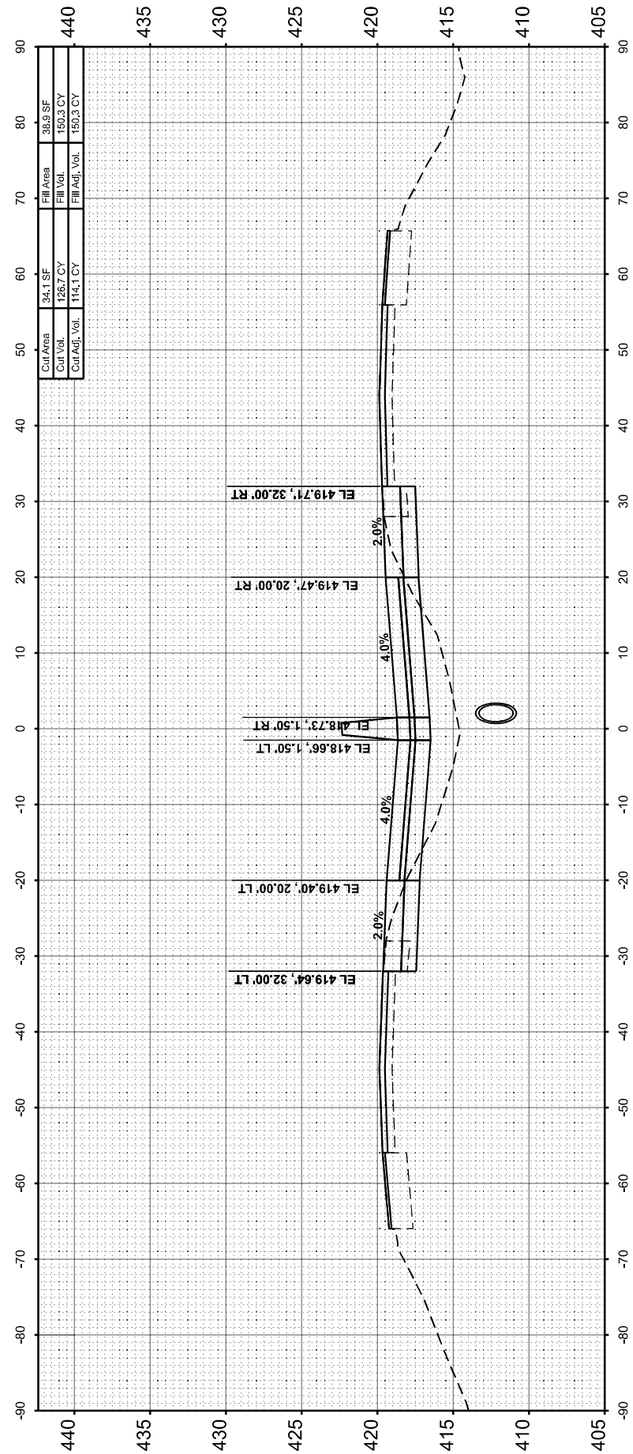

MODEL: I57JEFFERSON - A 172+00.00 (Sheet)
FILE NAME: pw:\\PWI1.hornershifrin.com:IS ⁦DOT⁩\Documents\21061000\ACTB198\034_DSVV\21061024574\dtLarialPlv2\CAD_Sheets\D97888\ehl=ea8h;eeffersondgn

HORNER SHIFRIN
WWW. HORNERSHIFRIN .COM

USER NAME = bclimmermann	DESIGNED -	REVISED -
	DRAWN -	REVISED -
PLOT SCALE = 0.16666633 ' / In.	CHECKED -	REVISED -
PLOT DATE = 10/18/2024	DATE -	REVISED -

STATE OF ILLINOIS
DEPARTMENT OF TRANSPORTATION

CROSS SECTIONS
JEFFERSON COUNTY

SCALE:10 H : 5 V | SHEET 68 OF 88 SHEETS | STA. | TO STA.

F.A.I RTE.	SECTION	COUNTY	TOTAL SHEETS	SHEET NO.
57	(28-2)B-2; (28-1)B-2	*	598	578
		CONTRACT NO. 78884		
	ILLINOIS	FED. AID PROJECT		

* FRANKLIN/JEFFERSON

FINAL SURVEY		BY	DATE
	SURVEYED		
	PLOTTED		
NOTE BOOK	TEMPLATE		
	AREAS		
NO.	AREAS CHECKED		

ORIGINAL SURVEY		BY	DATE
	SURVEYED		
	PLOTTED		
NOTE BOOK	TEMPLATE		
	AREAS		
NO.	AREAS CHECKED		

MODEL: I57JEFFERSON - A 175+00.00 (Sheet)
FILE NAME: pw:\\PWI1.hornershifrin.com:IS ⁋DOT\Documents\21061000\⁋PTB198\034_D9\V\21061102\457\3rdLaneProj\CAD_Sheets\D979884=eln=sath=jefferson.dgn

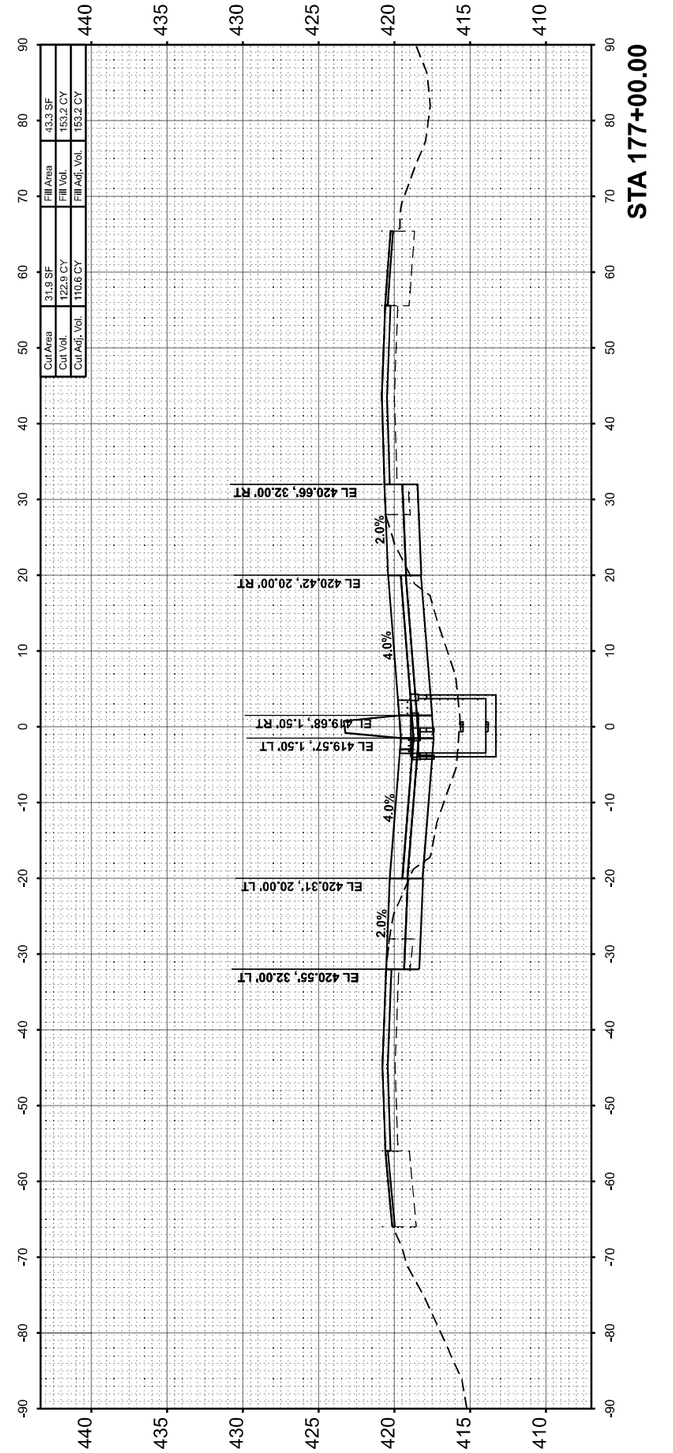

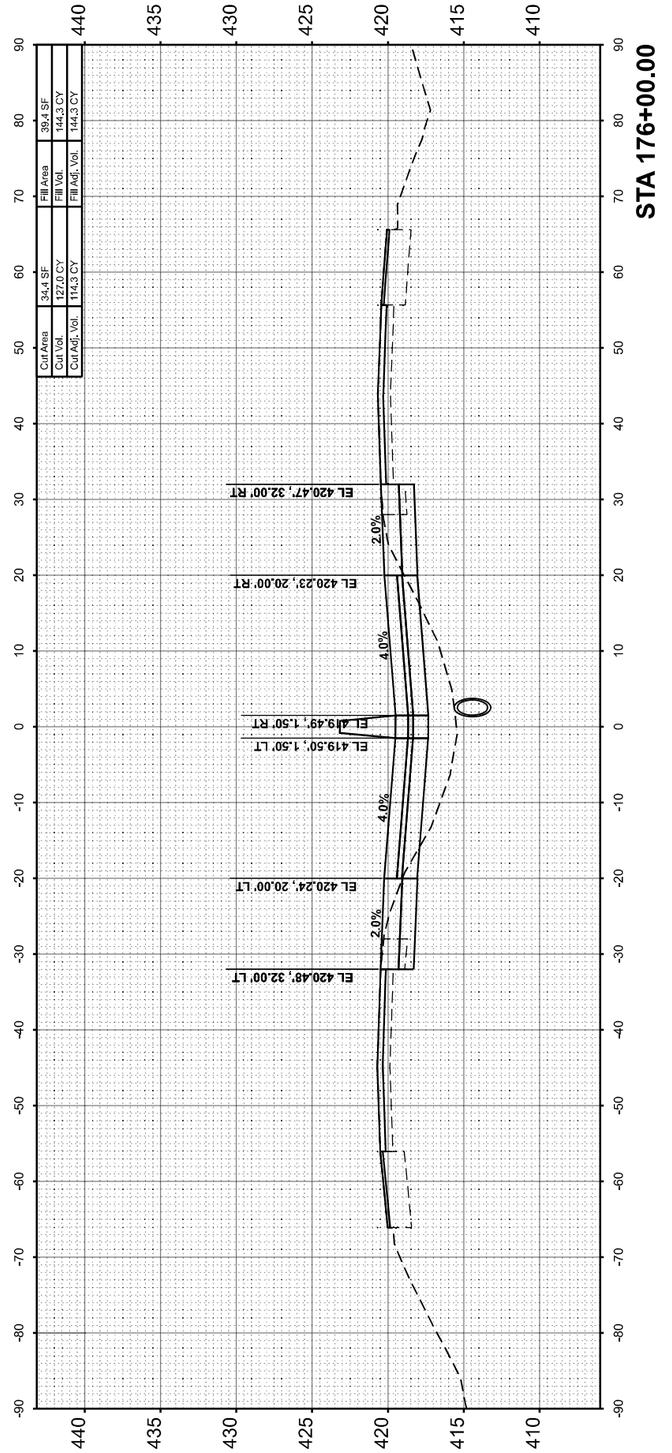

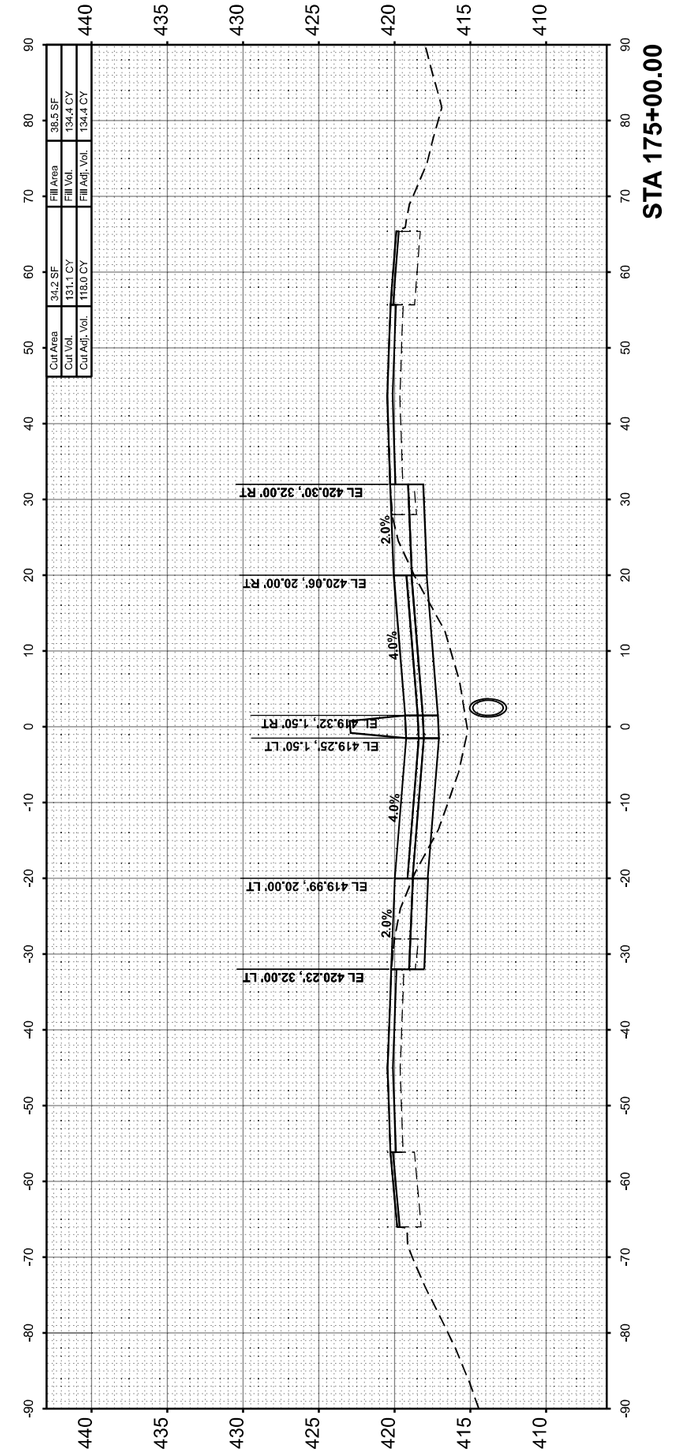

HORNER SHIFRIN
WWW. HORNERSHIFRIN .COM

USER NAME = bclimmermann	DESIGNED -	REVISED -
	DRAWN -	REVISED -
PLOT SCALE = 0.16666633 ' / In.	CHECKED -	REVISED -
PLOT DATE = 10/18/2024	DATE -	REVISED -

STATE OF ILLINOIS
DEPARTMENT OF TRANSPORTATION

CROSS SECTIONS
JEFFERSON COUNTY

SCALE:10 H : 5 V | SHEET 69 OF 88 SHEETS | STA. | TO STA.

F.A.I RTE.	SECTION	COUNTY	TOTAL SHEETS	SHEET NO.
57	(28-2)B-2; (28-1)B-2	*	598	579
		CONTRACT NO. 78884		
	ILLINOIS	FED. AID PROJECT		

* FRANKLIN/JEFFERSON

FINAL SURVEY	SURVEYED	BY	DATE
NOTE BOOK	PLOTTED		
NO.	TEMPLATE		
	AREAS		
	AREAS CHECKED		

ORIGINAL SURVEY	SURVEYED	BY	DATE
NOTE BOOK	PLOTTED		
NO.	TEMPLATE		
	AREAS		
	AREAS CHECKED		

MODEL: I57JEFFERSON - A 178+00.00 (Sheet)
FILE NAME: pw:\\PW01-hornersh\fk-corp:I-57 $DOT\Documents\2106100004\PTB199\434_D9\VV\2106102457-3rdLaneP\c2\CAD_Sheets\7979884-sht\wssht-sheffersondgn

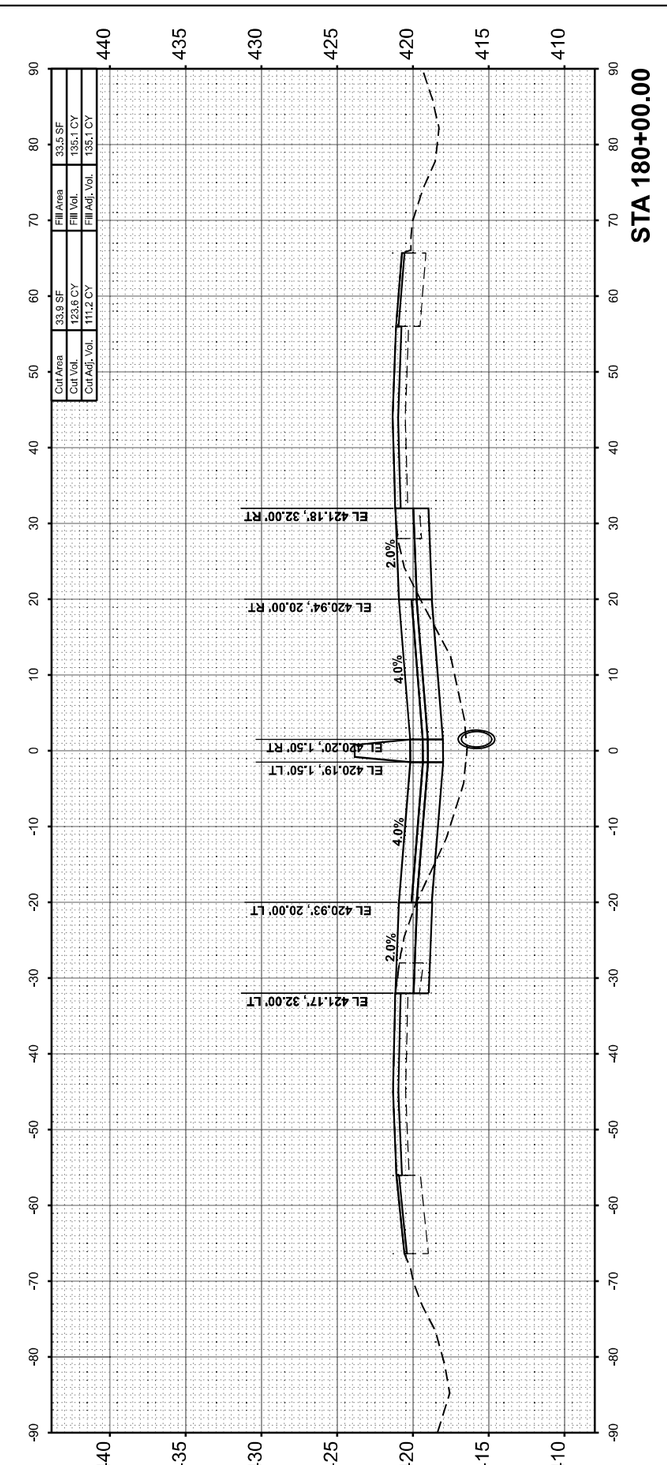

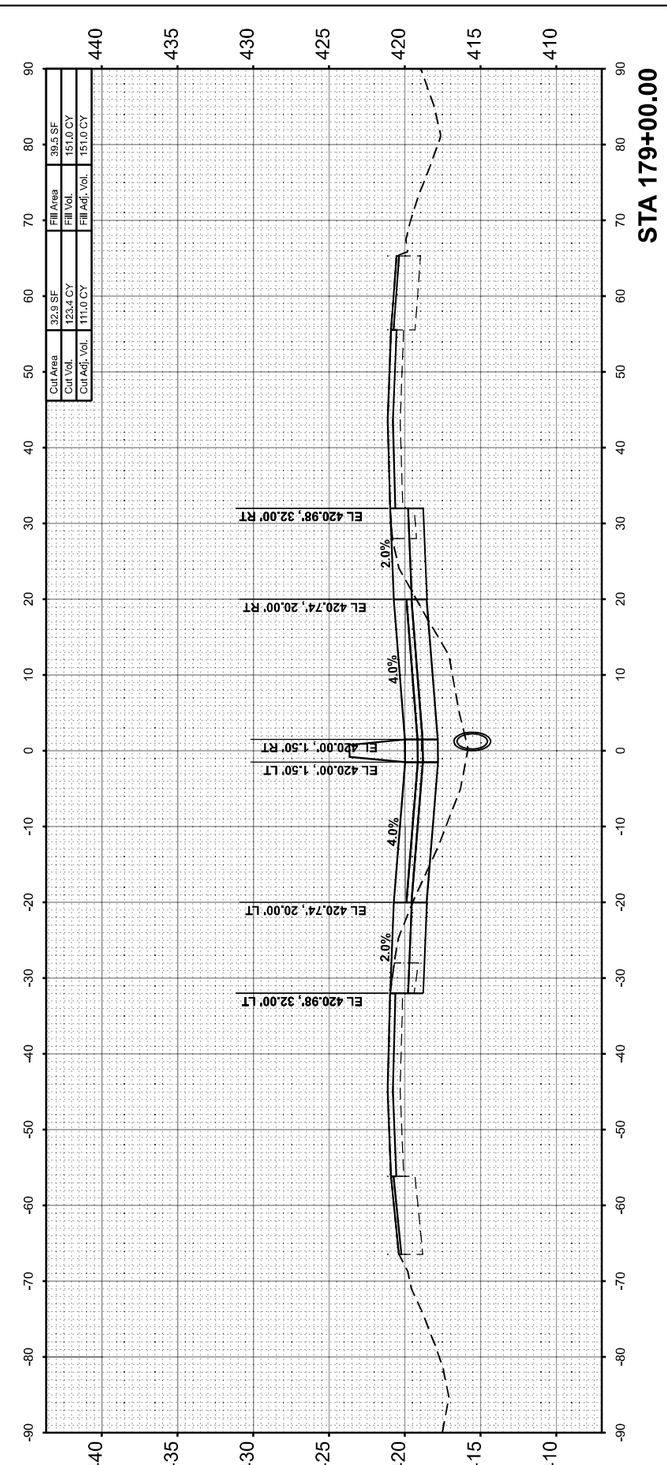

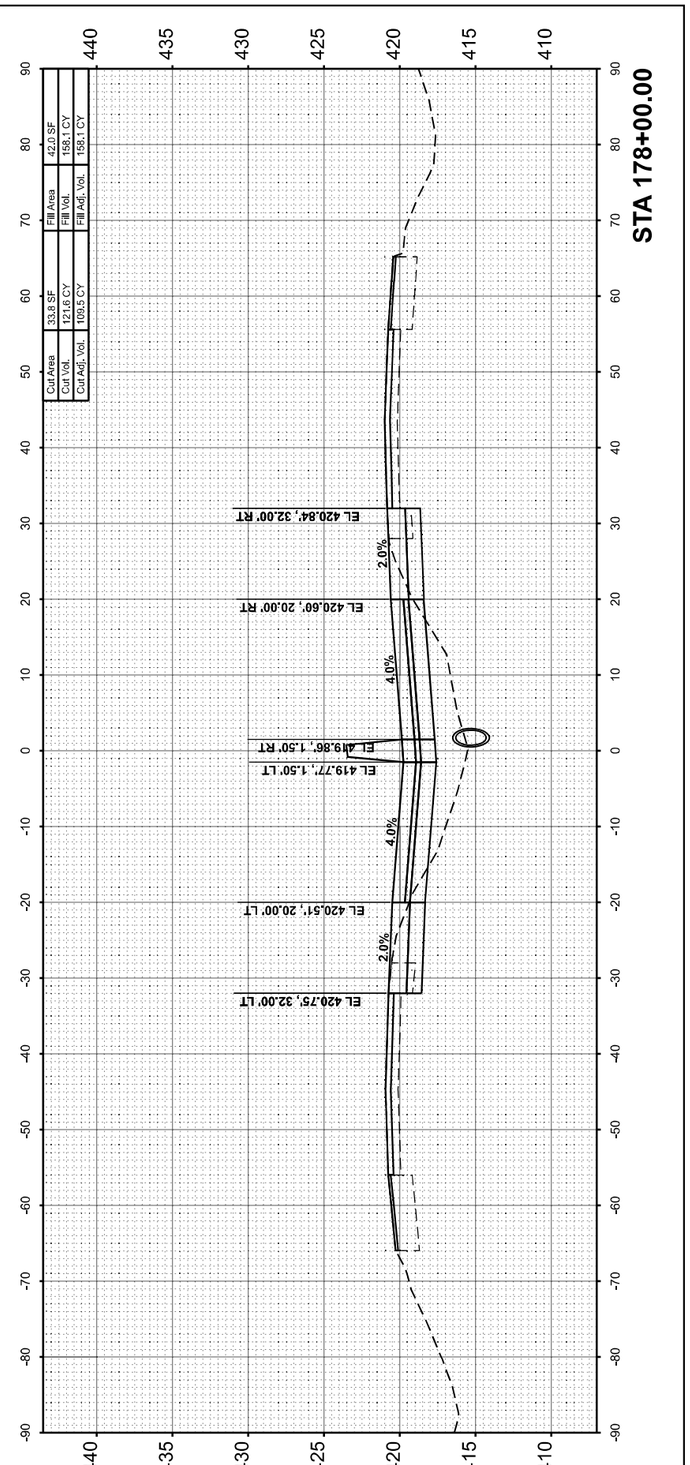

HORNER SHIFRIN
WWW.HORNERSHIFRIN.COM

USER NAME = bclimmermann	DESIGNED -	REVISED -	
	DRAWN -	REVISED -	
PLOT SCALE = 0.16666633 ' / in.	CHECKED -	REVISED -	
PLOT DATE = 10/16/2024	DATE -	REVISED -	

STATE OF ILLINOIS
DEPARTMENT OF TRANSPORTATION

CROSS SECTIONS
JEFFERSON COUNTY

SCALE:10 H : 5 V | SHEET 70 OF 88 SHEETS | STA. | TO STA.

F.A. I RTE.	SECTION	COUNTY	TOTAL SHEETS	SHEET NO.
57	(28-2)B-2; (28-1)B-2	*	598	580
		CONTRACT NO. 78884		
	ILLINOIS	FED. AID PROJECT		

* FRANKLIN/JEFFERSON

FINAL SURVEY		BY	DATE
NOTE BOOK	SURVEYED		
NO.	PLOTTED		
	TEMPLATE		
	AREAS		
	AREAS CHECKED		

ORIGINAL SURVEY		BY	DATE
NOTE BOOK	SURVEYED		
NO.	PLOTTED		
	TEMPLATE		
	AREAS		
	AREAS CHECKED		

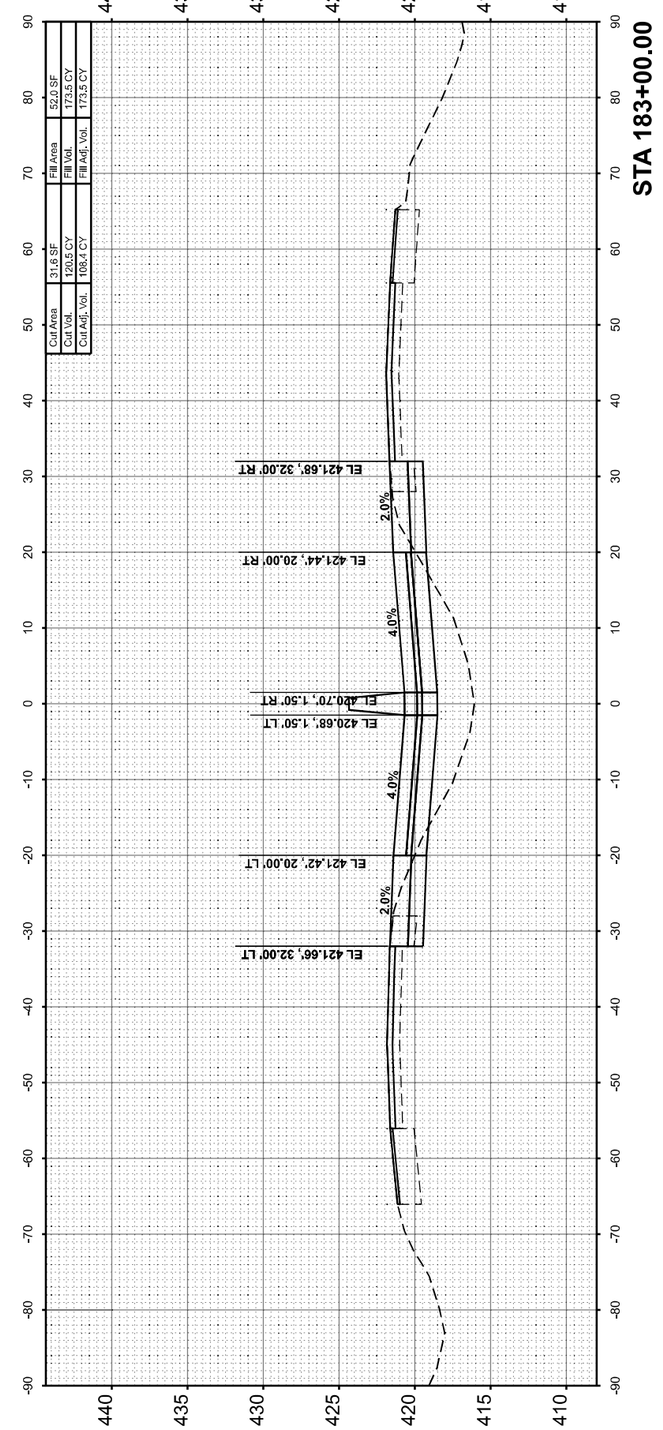

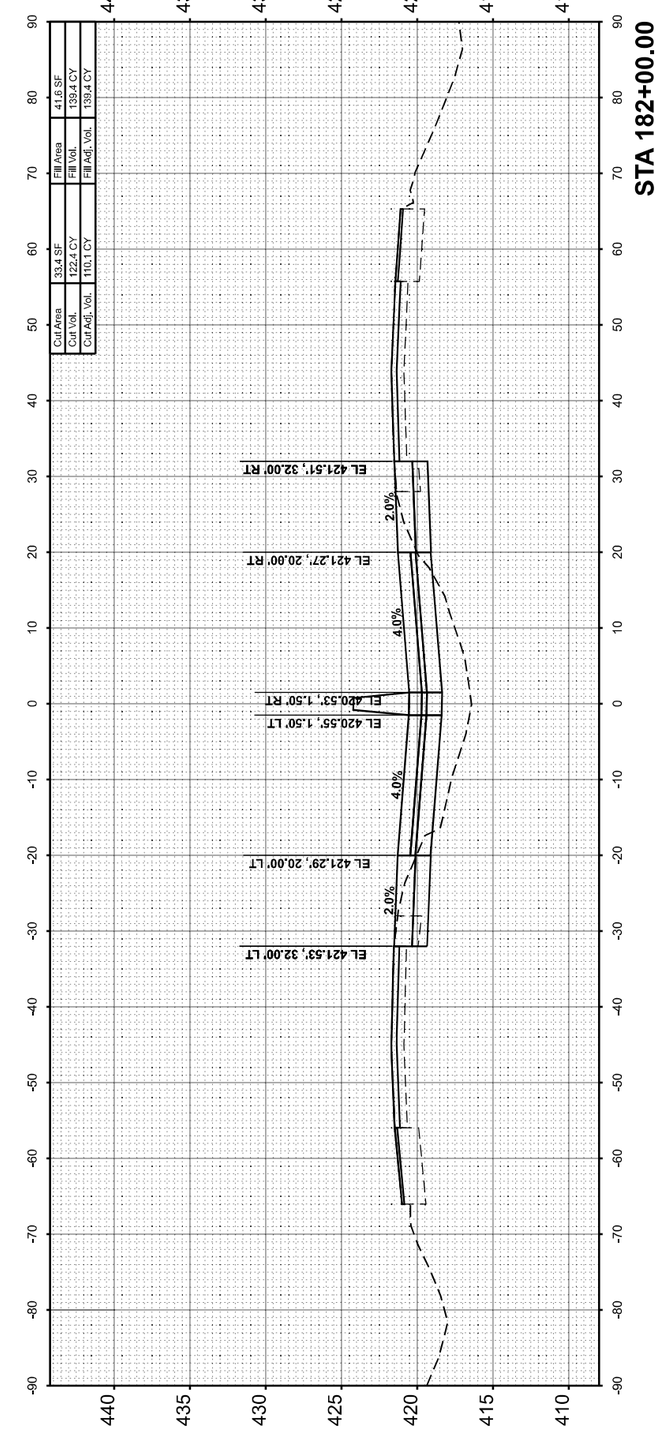

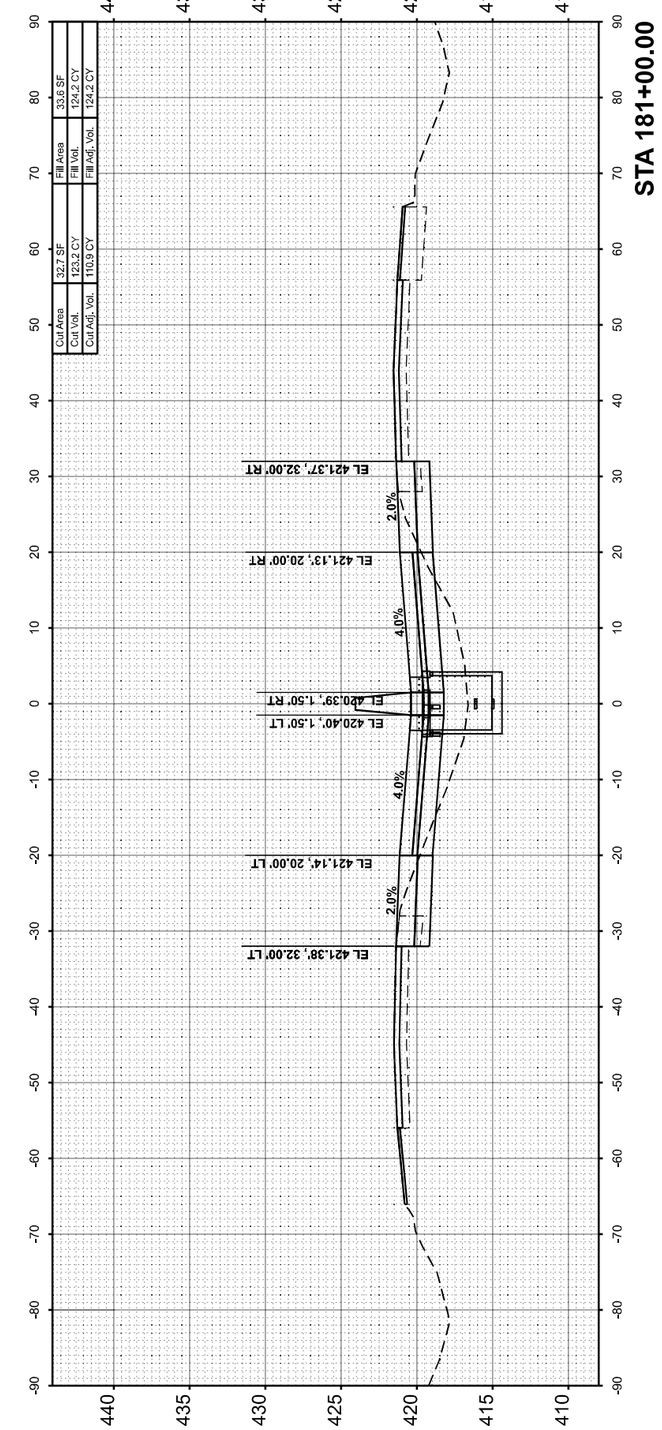

MODEL: I57JEFFERSON-A 181+00.00 (Sheet)
FILE NAME: p:\c\PW01-homershiffrin.com\IS ED\OT\Documents\21061000\PTB198\034_D9\V\V21061102457\CivilLandPln\2\CAD_Sheets\D97888\ehlinesslit=eslit=jefferson.dgn

HORNER SHIFRIN
WWW. HORNERSHIFRIN .COM

USER NAME = bclimmermann	DESIGNED -	REVISED -
	DRAWN -	REVISED -
PLOT SCALE = 0.16666633 ' / In.	CHECKED -	REVISED -
PLOT DATE = 10/18/2024	DATE -	REVISED -

STATE OF ILLINOIS
DEPARTMENT OF TRANSPORTATION

CROSS SECTIONS
JEFFERSON COUNTY

SCALE:10 H : 5 V | SHEET 71 OF 88 SHEETS | STA. | TO STA.

F.A.I RTE.	SECTION	COUNTY	TOTAL SHEETS	SHEET NO.
57	(28-2)B-2; (28-1)B-2	*	598	581
		CONTRACT NO. 78884		
	ILLINOIS	FED. AID PROJECT		

* FRANKLIN/JEFFERSON

FINAL SURVEY		BY	DATE
	SURVEYED		
	PLOTTED		
NOTE BOOK	TEMPLATE		
	AREAS		
NO.	AREAS CHECKED		

ORIGINAL SURVEY		BY	DATE
	SURVEYED		
	PLOTTED		
NOTE BOOK	TEMPLATE		
	AREAS		
NO.	AREAS CHECKED		

MODEL: I57JEFFERSON-A 184+00.00 (Sheet)
FILE NAME: pw:\\PWV1.hornershifrin.com:IS IDOT\Documents\21061000\PTB198\034_DWV\21061102\I57\2dntLaneP\s2\CAD_Sheets\D978884\e8\xssIt4effersondgn

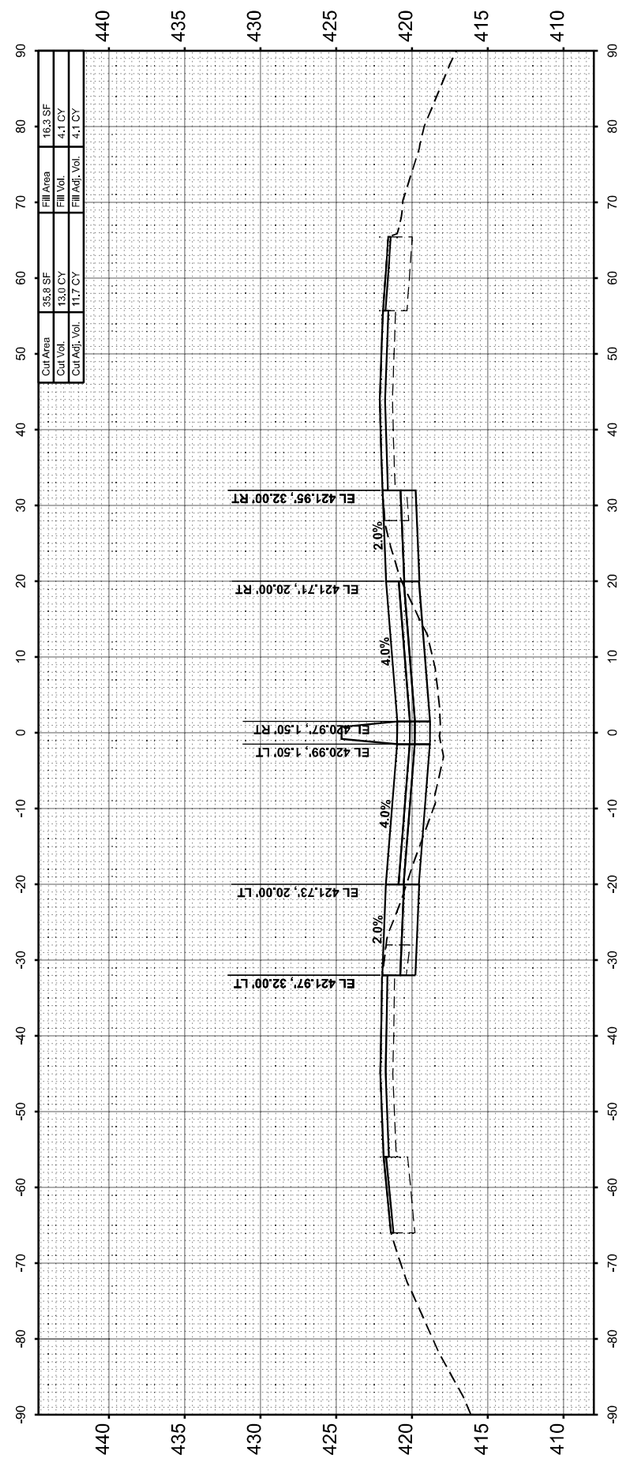

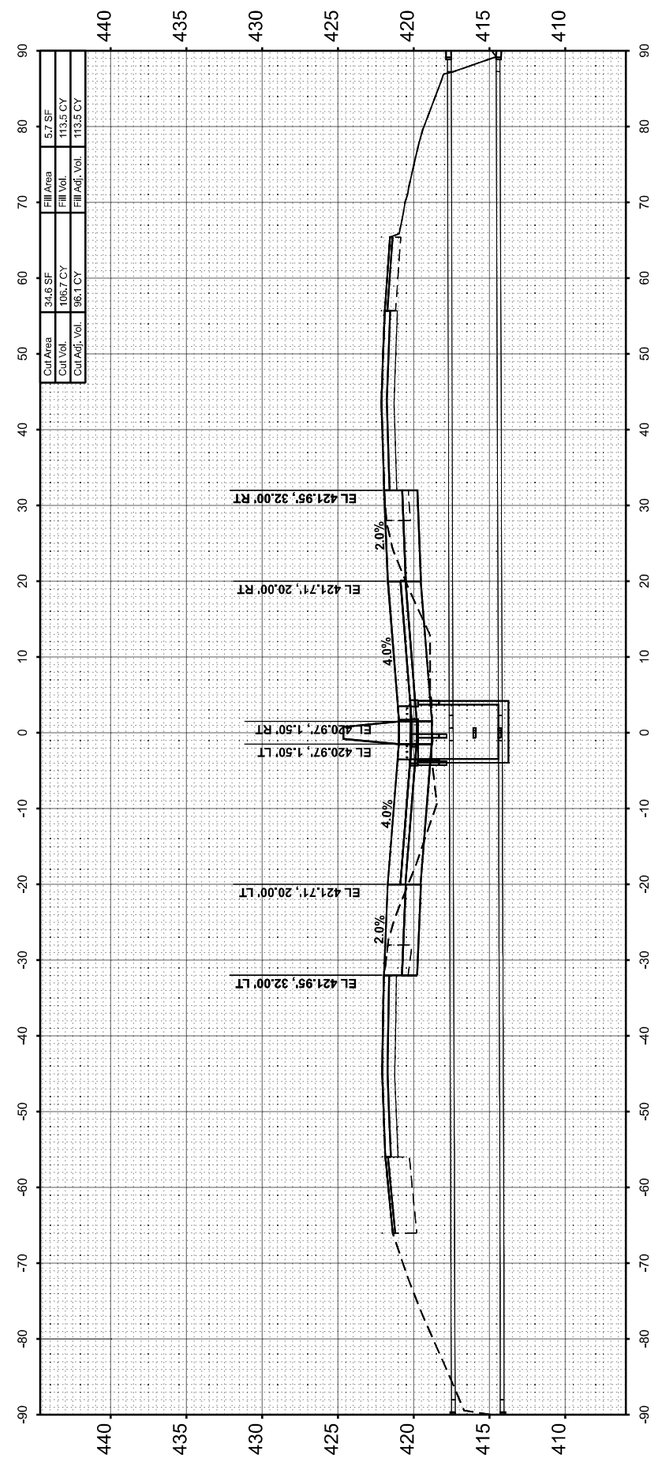

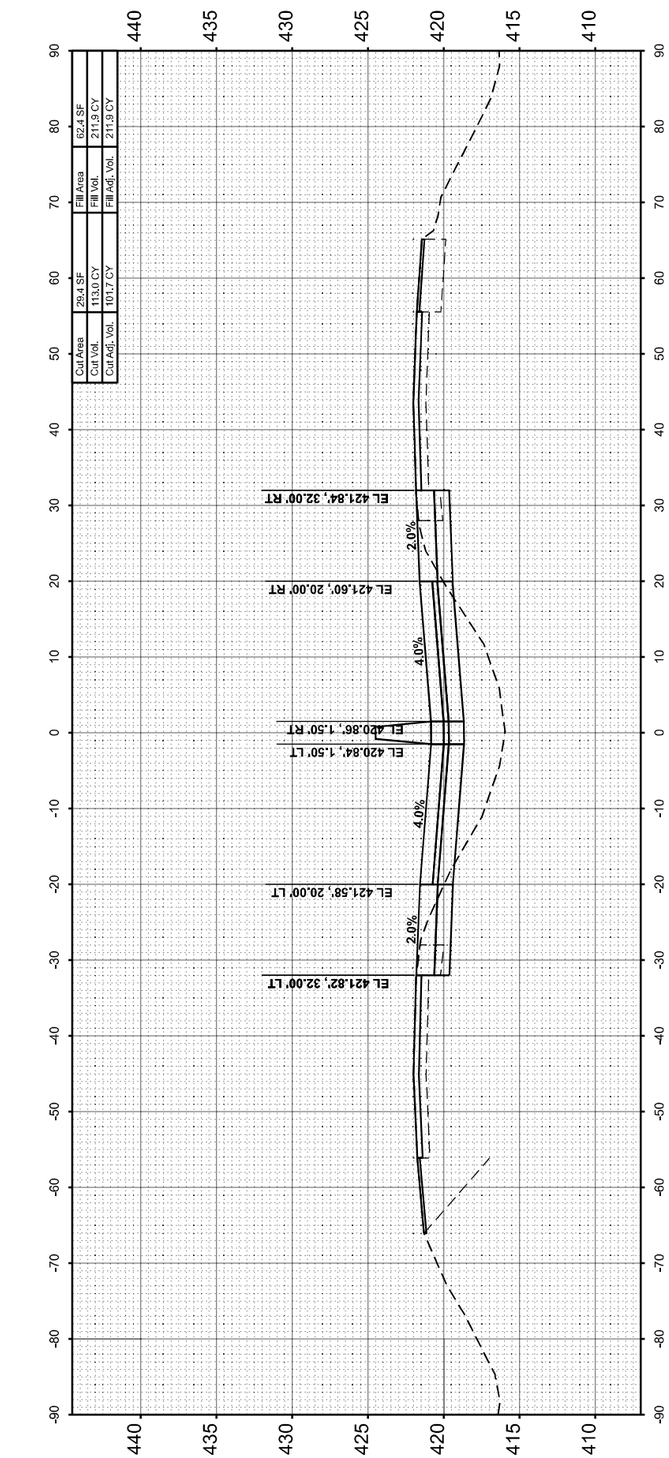

HORNER SHIFRIN
WWW. HORNERSHIFRIN .COM

USER NAME = bclimmermann	DESIGNED -	REVISED -
	DRAWN -	REVISED -
PLOT SCALE = 0.16666633 ' / In.	CHECKED -	REVISED -
PLOT DATE = 10/16/2024	DATE -	REVISED -

STATE OF ILLINOIS
DEPARTMENT OF TRANSPORTATION

CROSS SECTIONS
JEFFERSON COUNTY

SCALE:10 H : 5 V | SHEET 72 OF 88 SHEETS | STA. | TO STA.

F.A.I RTE.	SECTION	COUNTY	TOTAL SHEETS	SHEET NO.
57	(28-2)B-2; (28-1)B-2	*	598	582
		CONTRACT NO. 78884		
	ILLINOIS	FED. AID PROJECT		

* FRANKLIN/JEFFERSON

FINAL SURVEY		BY	DATE
NOTE BOOK	SURVEYED		
NO.	PLOTTED		
	TEMPLATE		
	AREAS		
	AREAS CHECKED		

ORIGINAL SURVEY		BY	DATE
NOTE BOOK	SURVEYED		
NO.	PLOTTED		
	TEMPLATE		
	AREAS		
	AREAS CHECKED		

MODEL: I57JEFFERSON - A 186+00.00 [Sheet]
FILE NAME: pw:\\FPW01.hornershifrin.com:I-57 DOT\Documents\21061000\PTB199\034_D9\VV21061024\57-2ndLanePh2\CAD_Sheets\7979884-ei\l=sshi=sjefferson.dgn

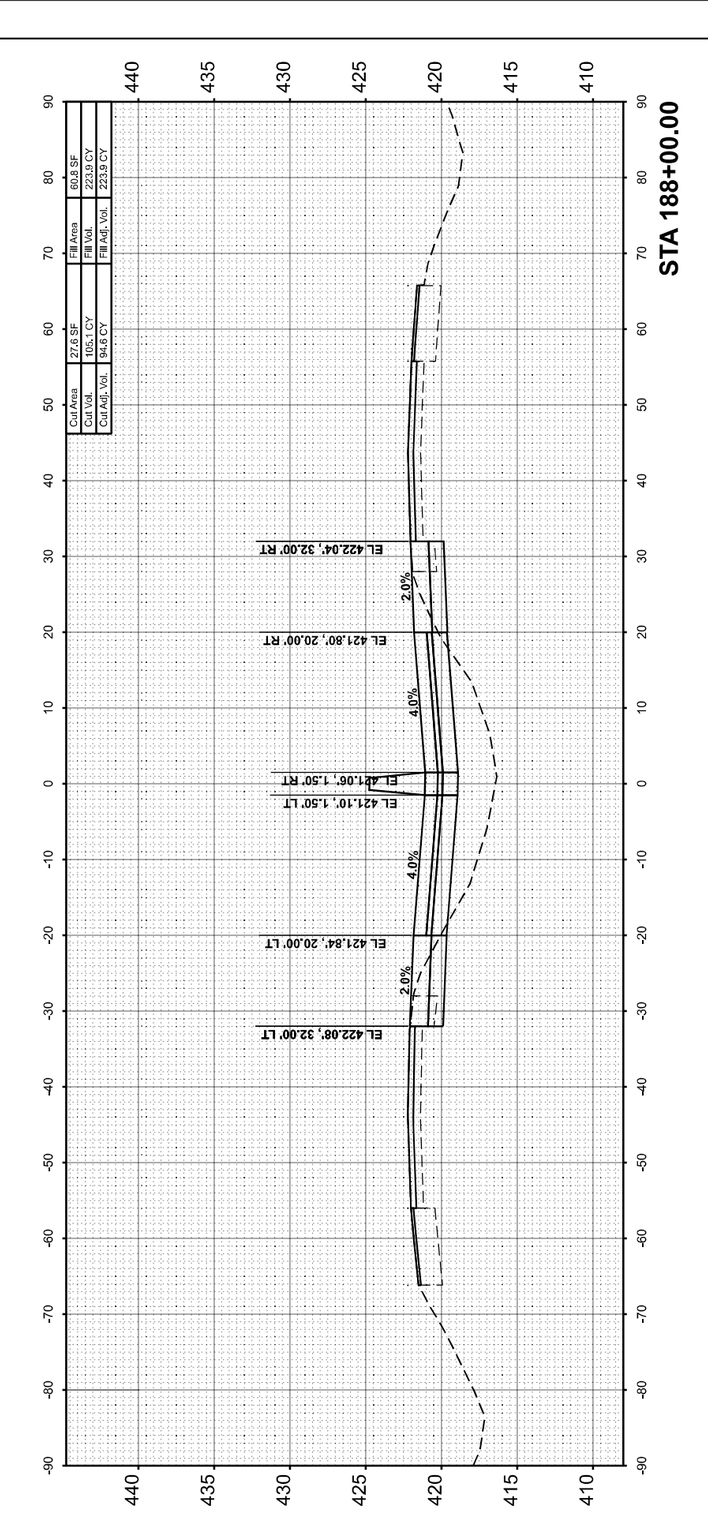

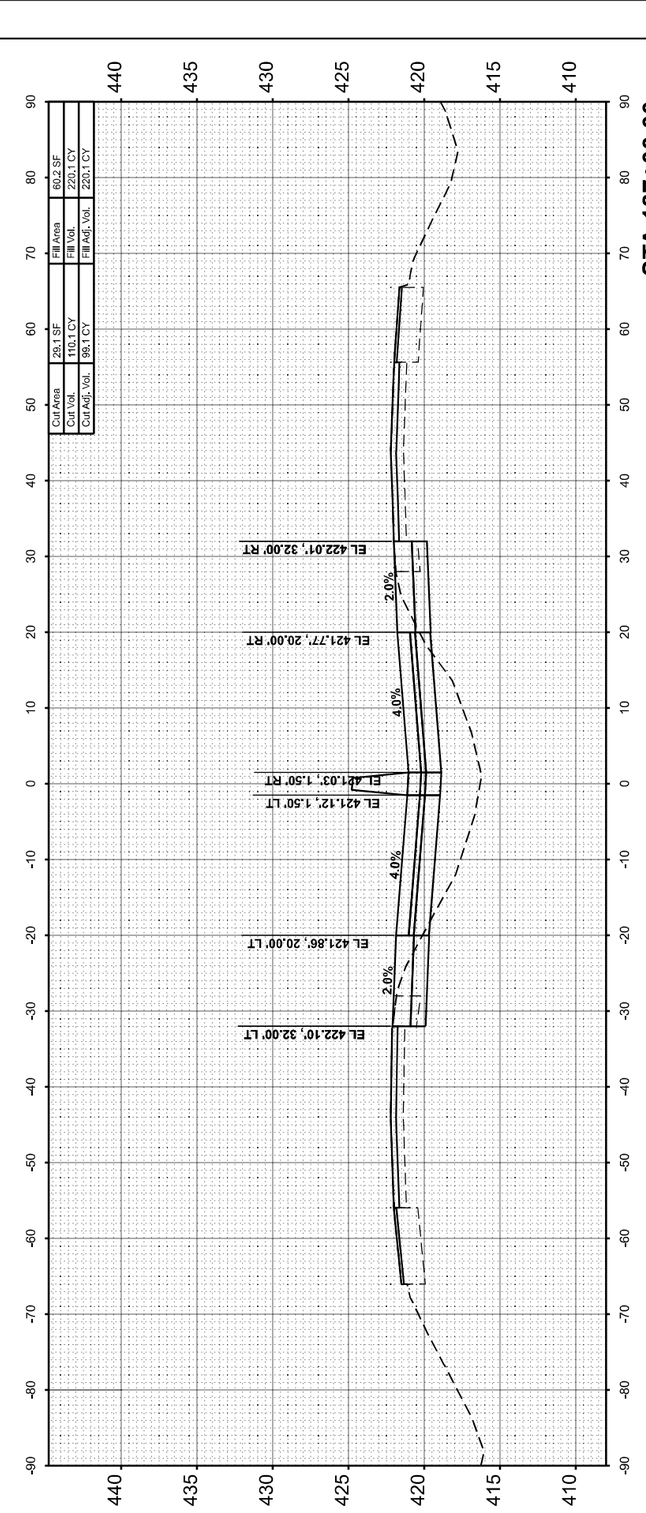

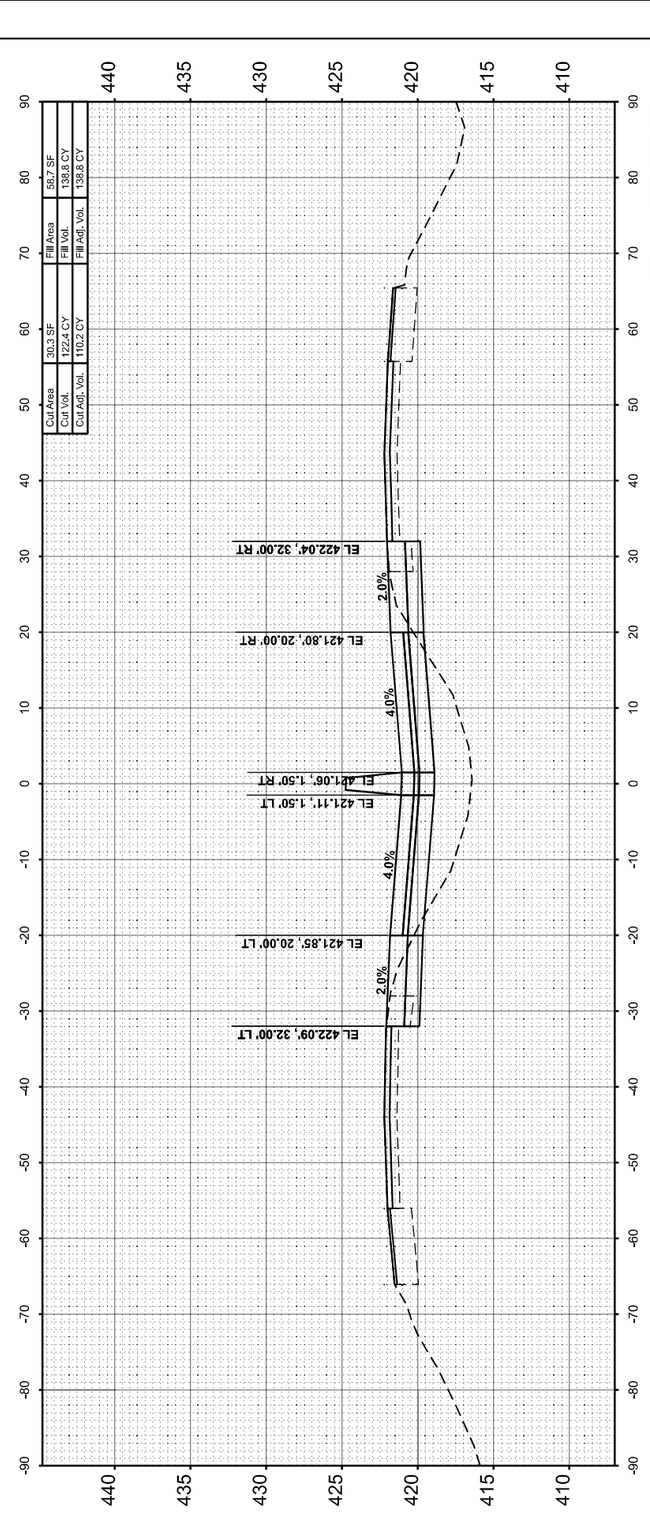

HORNER SHIFRIN
WWW.HORNERSHIFRIN.COM

USER NAME = bclimmermann	DESIGNED -	REVISED -	
	DRAWN -	REVISED -	
PLOT SCALE = 0.16666633 ' / In.	CHECKED -	REVISED -	
PLOT DATE = 10/16/2024	DATE -	REVISED -	

STATE OF ILLINOIS
DEPARTMENT OF TRANSPORTATION

CROSS SECTIONS
JEFFERSON COUNTY

SCALE:10 H : 5 V | SHEET 73 OF 88 SHEETS | STA. | TO STA.

F.A. I RTE.	SECTION	COUNTY	TOTAL SHEETS	SHEET NO.
57	(28-2)B-2; (28-1)B-2	*	598	583
		CONTRACT NO. 78884		
	ILLINOIS	FED. AID PROJECT		

* FRANKLIN/JEFFERSON

FINAL SURVEY		BY	DATE
	SURVEYED		
	PLOTTED		
NOTE BOOK	TEMPLATE		
	AREAS		
NO.	AREAS CHECKED		

ORIGINAL SURVEY		BY	DATE
	SURVEYED		
	PLOTTED		
NOTE BOOK	TEMPLATE		
	AREAS		
NO.	AREAS CHECKED		

MODEL: IS:\JEFFERSON->A:189+00.00 (Sheet)
FILE NAME: pw:\\PWI1.hornershifrin.com:IS IDOT\Documents\21081\0000\PT81198\034_DSN\V021081\02\457\2nd Level\Ph2\CAD_Sheets\D979884=sht=sesh-jefferson.dgn

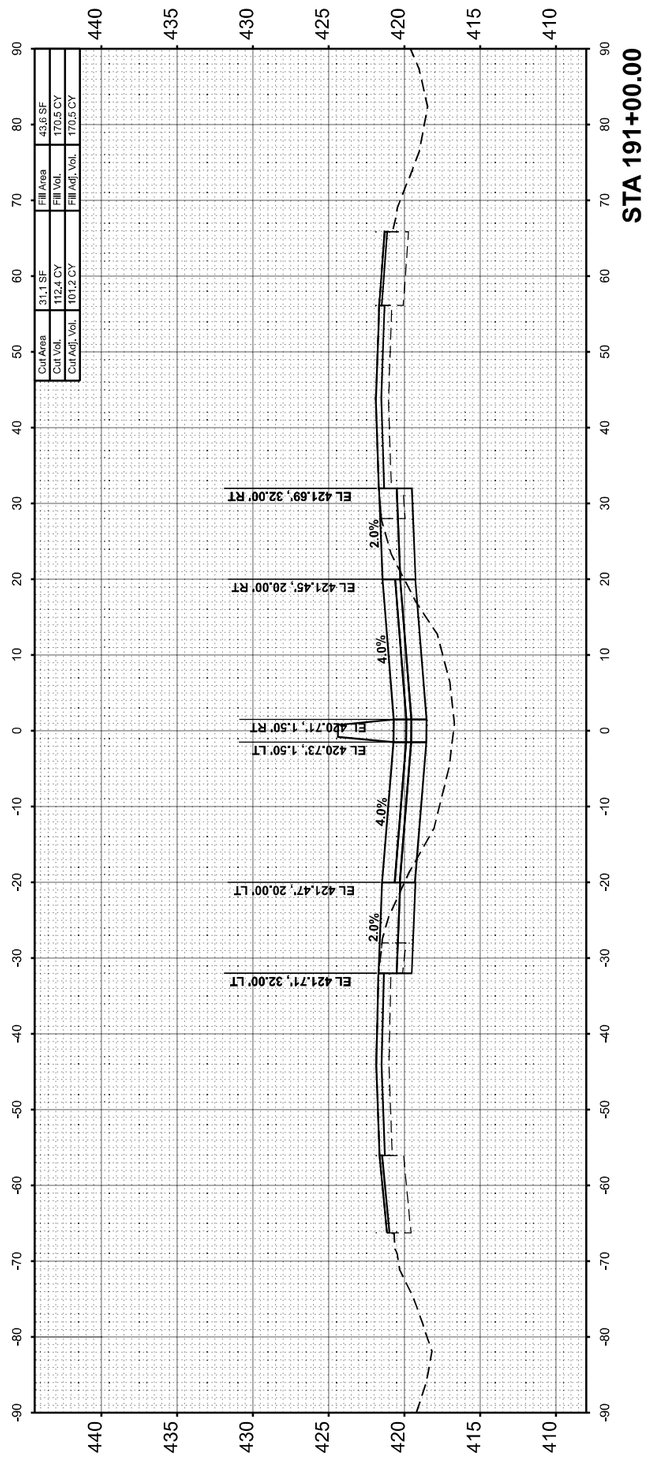

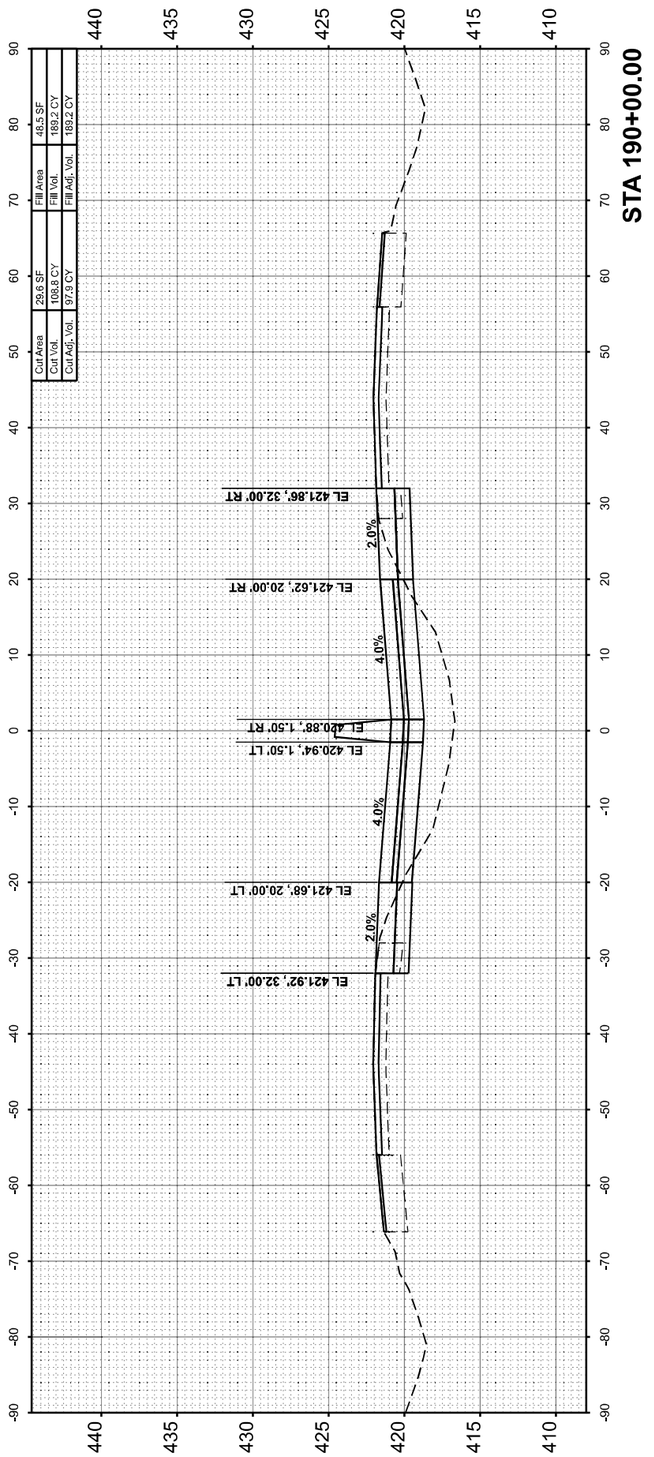

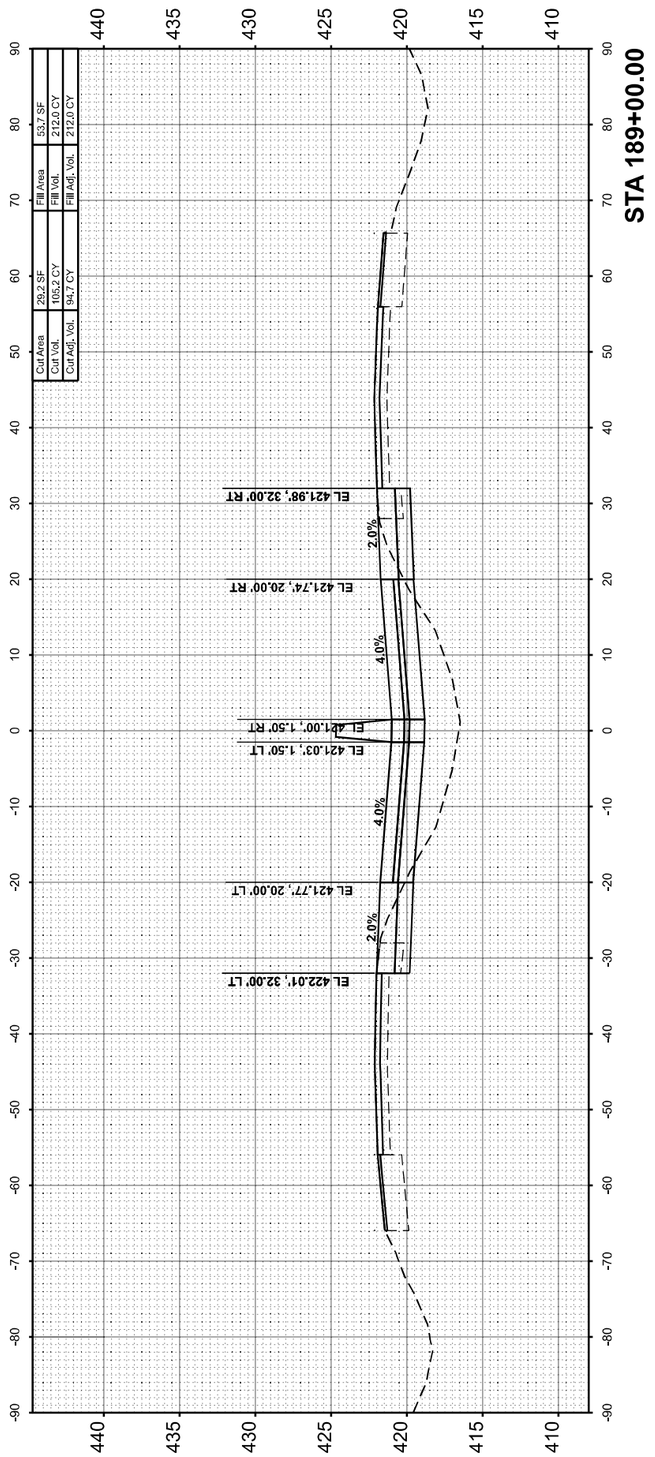

HORNER SHIFRIN WWW. HORNERSHIFRIN .COM	USER NAME = bclimmermann	DESIGNED -	REVISED -
		DRAWN -	REVISED -
	PLOT SCALE = 0.16666633 ' / In.	CHECKED -	REVISED -
	PLOT DATE = 10/16/2024	DATE -	REVISED -

STATE OF ILLINOIS
DEPARTMENT OF TRANSPORTATION

CROSS SECTIONS
JEFFERSON COUNTY

SCALE:10 H : 5 V | SHEET 74 OF 88 SHEETS | STA. | TO STA.

F.A. RTE.	SECTION	COUNTY	TOTAL SHEETS	SHEET NO.
57	(28-2)B-2; (28-1)B-2	*	598	584
		CONTRACT NO. 78884		
	ILLINOIS	FED. AID PROJECT		

* FRANKLIN/JEFFERSON

FINAL SURVEY		BY	DATE
	SURVEYED		
	PLOTTED		
NOTE BOOK	TEMPLATE		
	AREAS		
NO.	AREAS CHECKED		

ORIGINAL SURVEY		BY	DATE
	SURVEYED		
	PLOTTED		
NOTE BOOK	TEMPLATE		
	AREAS		
NO.	AREAS CHECKED		

MODEL: I57JEFFERSON - A 191+60.00 (Sheet)
FILE NAME: pw:\\FPW01.hornershifrin.com:I-57 $DOT\Documents\2106100004\PTB198\434_D9\VV2106102457-2ndLanePh2\CAD_Sheets\7979884-sht\vesshtsjefferson.dgn

Cut Area	32.9 SF	Fill Area	37.4 SF
Cut Vol.	115.0 CY	Fill Vol.	146.1 CY
Cut Adj. Vol.	103.5 CY	Fill Adj. Vol.	146.1 CY

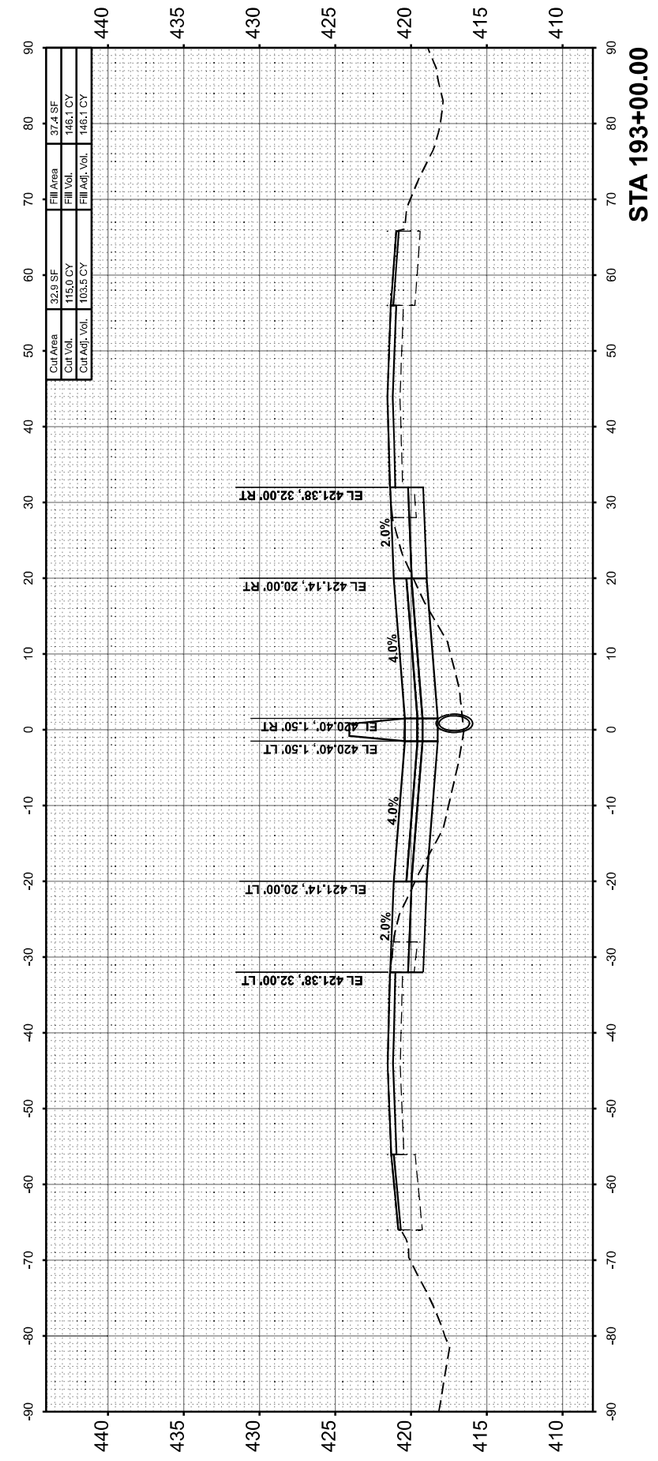

Cut Area	29.2 SF	Fill Area	41.5 SF
Cut Vol.	45.1 CY	Fill Vol.	62.2 CY
Cut Adj. Vol.	40.6 CY	Fill Adj. Vol.	62.2 CY

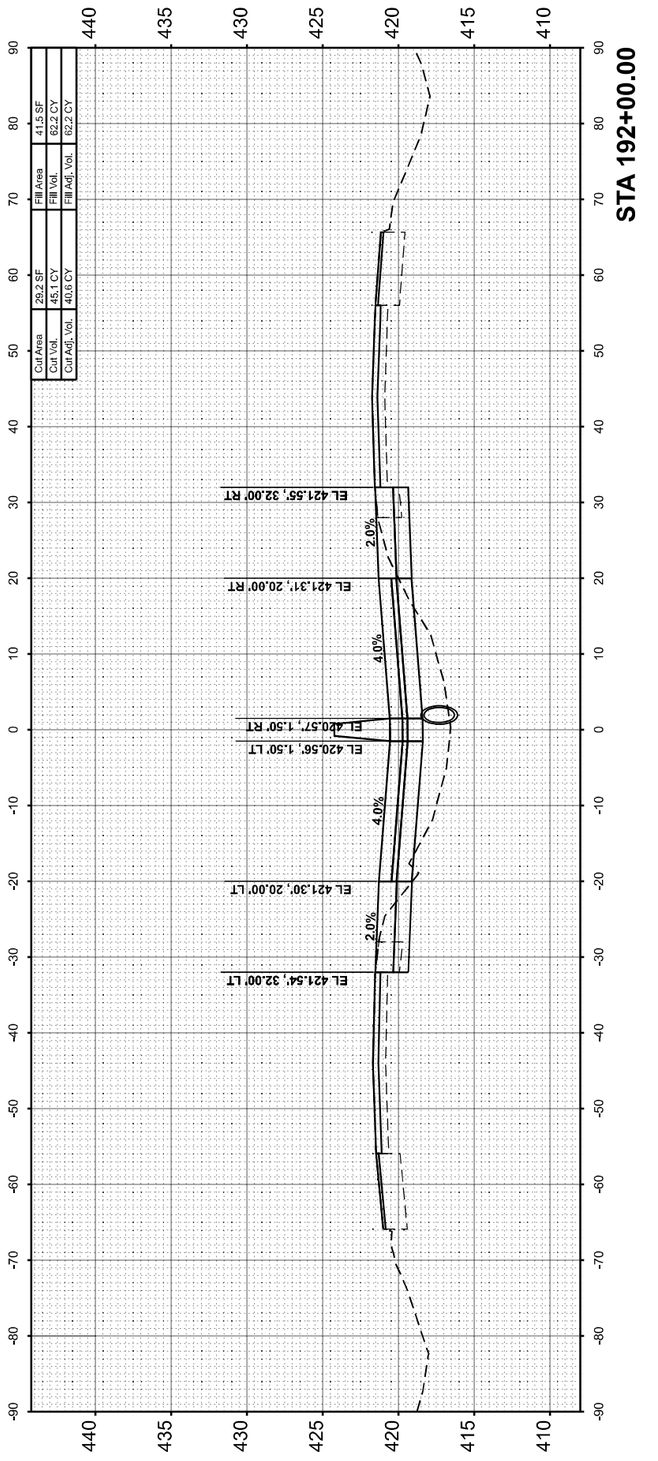

Cut Area	31.7 SF	Fill Area	42.5 SF
Cut Vol.	69.8 CY	Fill Vol.	95.6 CY
Cut Adj. Vol.	62.8 CY	Fill Adj. Vol.	95.6 CY

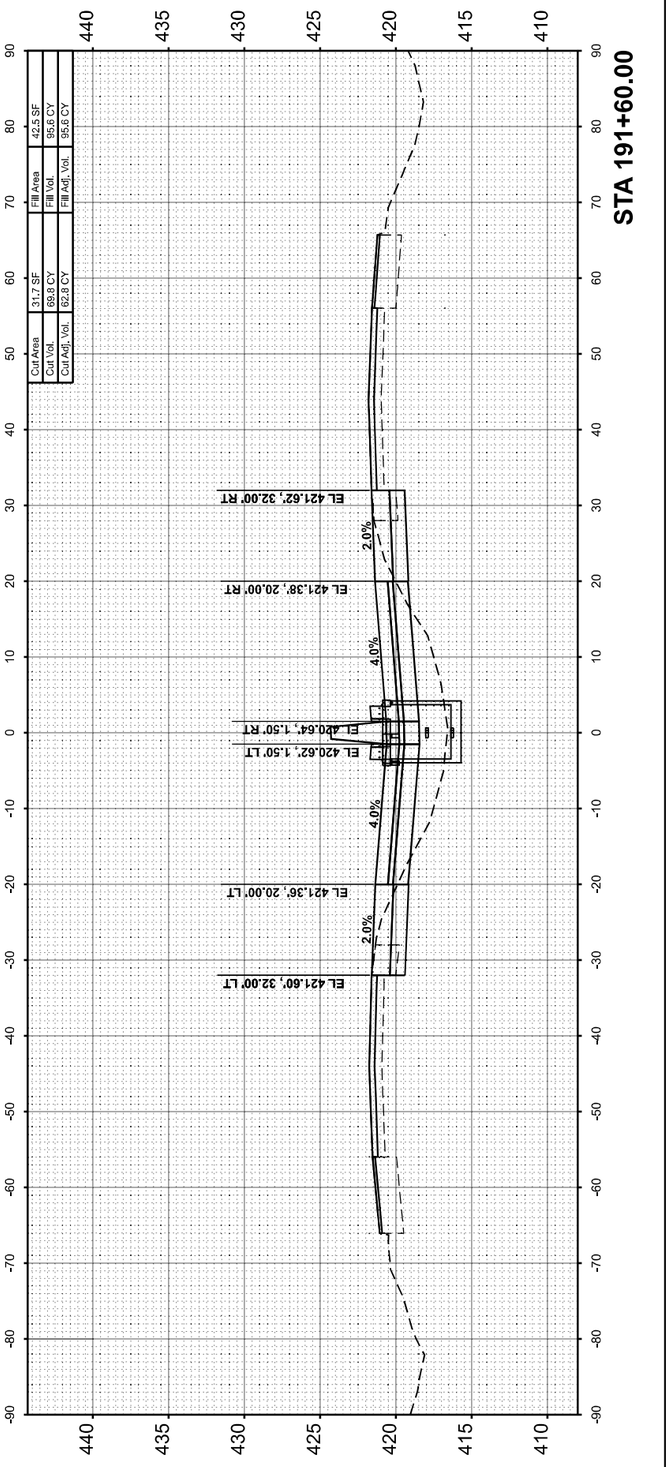

USER NAME = bclimmermann	DESIGNED -	REVISED -	
	DRAWN -	REVISED -	
PLOT SCALE = 0.16666633 ' / In.	CHECKED -	REVISED -	
PLOT DATE = 10/16/2024	DATE -	REVISED -	

HORNER SHIFRIN
WWW.HORNERSHIFRIN.COM

STATE OF ILLINOIS
DEPARTMENT OF TRANSPORTATION

CROSS SECTIONS
JEFFERSON COUNTY

SCALE:10 H : 5 V | SHEET 75 OF 88 SHEETS | STA. | TO STA.

F.A. I RTE.	SECTION	COUNTY	TOTAL SHEETS	SHEET NO.
57	(28-2)B-2; (28-1)B-2	*	598	585
		CONTRACT NO. 78884		
	ILLINOIS	FED. AID PROJECT		

* FRANKLIN/JEFFERSON

FINAL SURVEY		BY	DATE
NOTE BOOK	SURVEYED		
NO.	PLOTTED		
	TEMPLATE		
	AREAS		
	AREAS CHECKED		

ORIGINAL SURVEY		BY	DATE
NOTE BOOK	SURVEYED		
NO.	PLOTTED		
	TEMPLATE		
	AREAS		
	AREAS CHECKED		

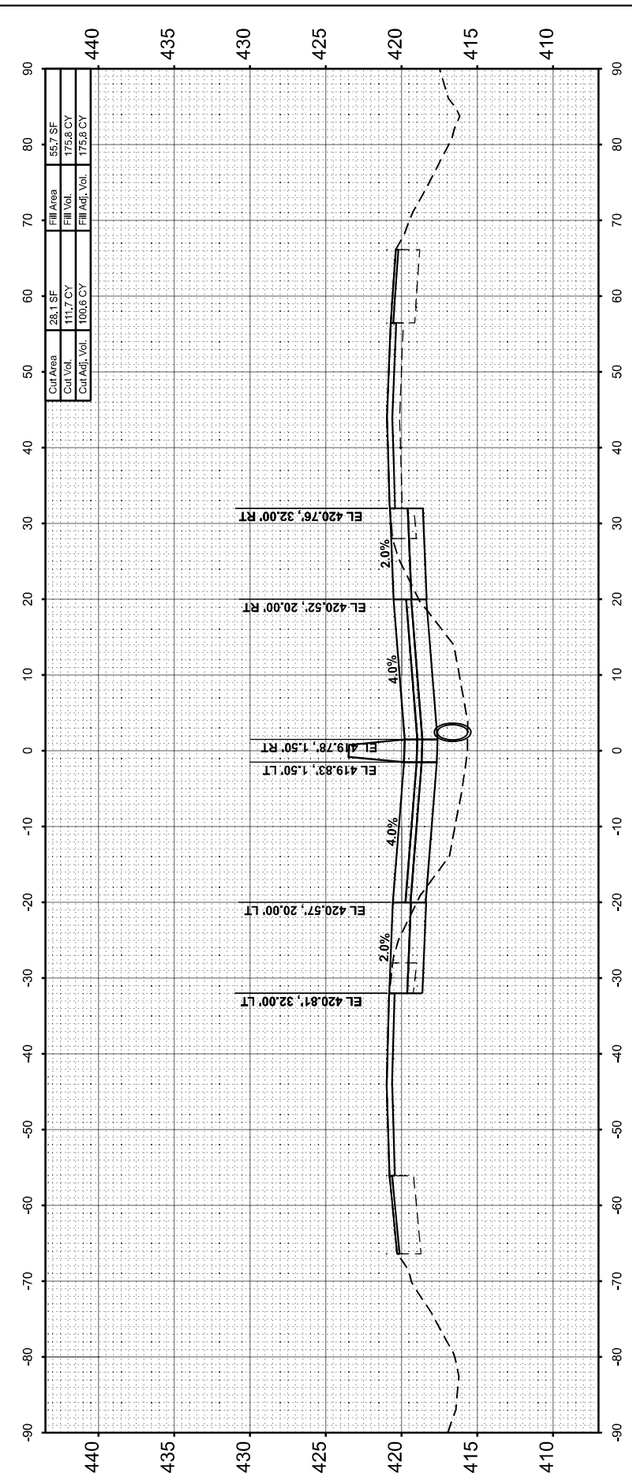

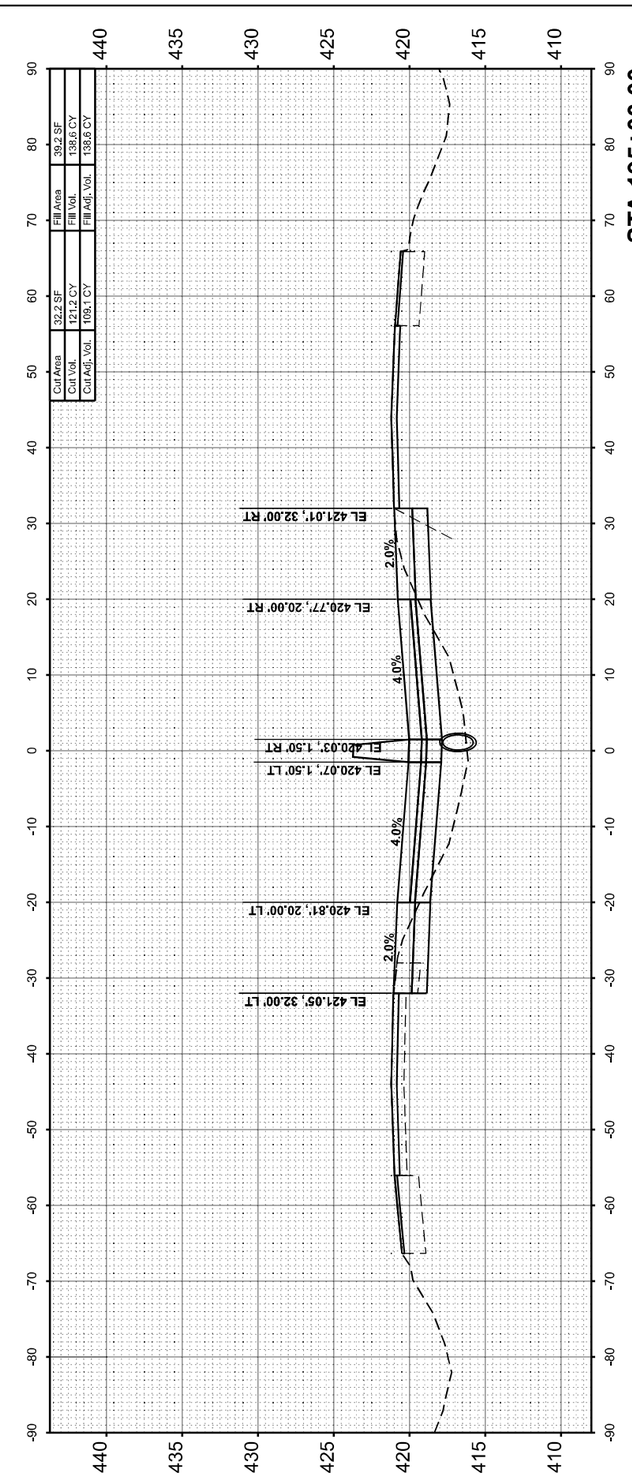

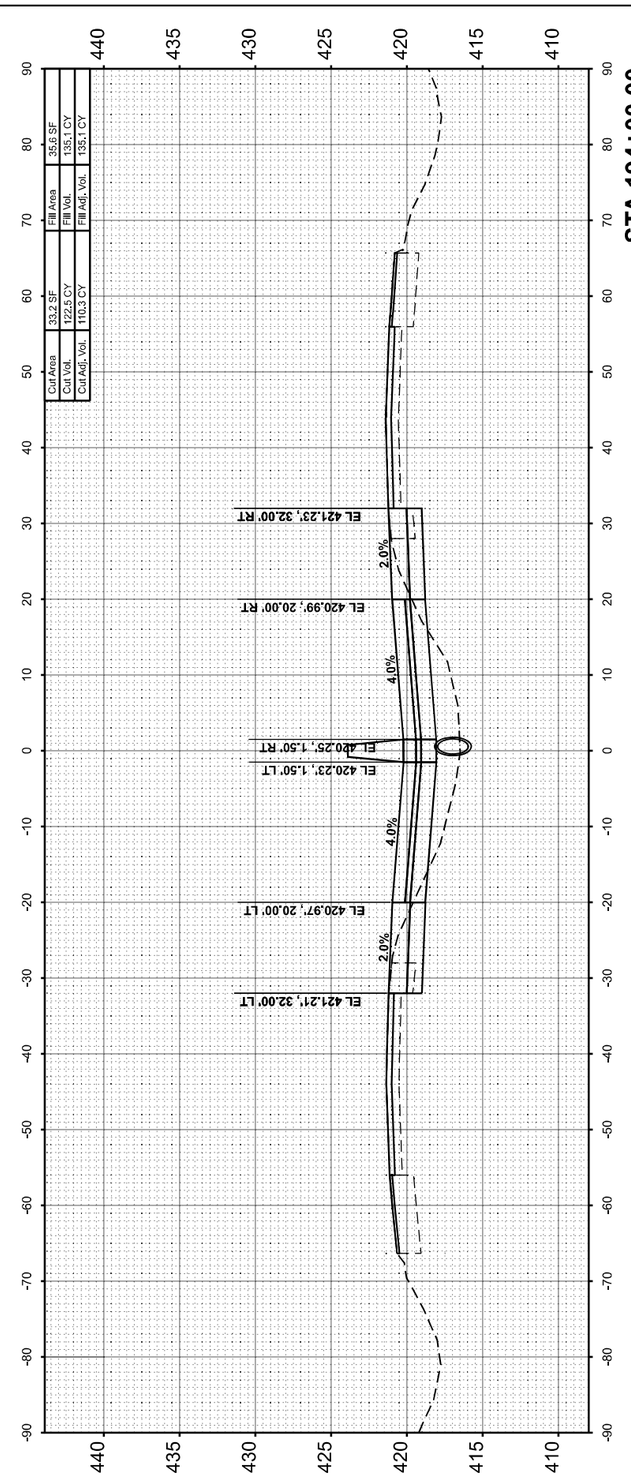

MODEL: 157JEFFERSON - A 194-00.00 (Sheet)
FILE NAME: pw:\\PW01.hornershifrin.com:IS IDOT\Documents\2106100004PTB191B4034_D9VV\21061022457<3rdLaneProj2\CAD_Sheets\D978884all<eash-jefferson.dgn

HORNER SHIFRIN WWW. HORNERSHIFRIN .COM	USER NAME = bdimmermann	DESIGNED -	REVISED -
		DRAWN -	REVISED -
	PLOT SCALE = 0.16666633 ' / In.	CHECKED -	REVISED -
	PLOT DATE = 10/16/2024	DATE -	REVISED -

STATE OF ILLINOIS
DEPARTMENT OF TRANSPORTATION

CROSS SECTIONS
JEFFERSON COUNTY

SCALE:10 H : 5 V | SHEET 76 OF 88 SHEETS | STA. | TO STA.

F.A.I RTE.	SECTION	COUNTY	TOTAL SHEETS	SHEET NO.
57	(28-2)B-2; (28-1)B-2	*	598	586
		CONTRACT NO. 78884		
	ILLINOIS	FED. AID PROJECT		

* FRANKLIN/JEFFERSON

FINAL SURVEY		BY	DATE
	SURVEYED		
	PLOTTED		
NOTE BOOK	TEMPLATE		
	AREAS		
NO.	AREAS CHECKED		

ORIGINAL SURVEY		BY	DATE
	SURVEYED		
	PLOTTED		
NOTE BOOK	TEMPLATE		
	AREAS		
NO.	AREAS CHECKED		

MODEL: IS7JEFFERSON - A 196+10.00 (Sheet)
FILE NAME: pw:\\FPW01.hornershifrin.com:IS $DOT\Documents\21061000\PTB198\034_D9\VV21061024S7-2ndLanePh2\CAD_Sheets\7979884-e\l\wsshtsjefferson.dgn

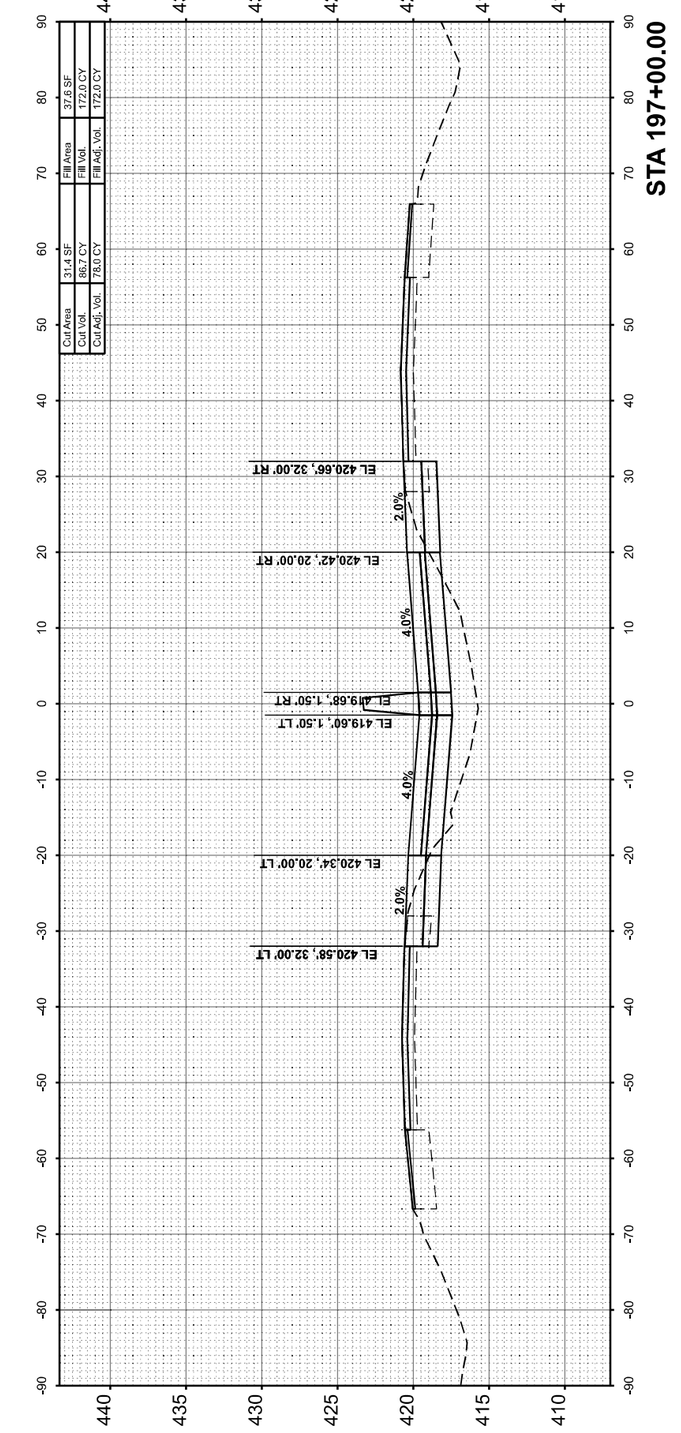

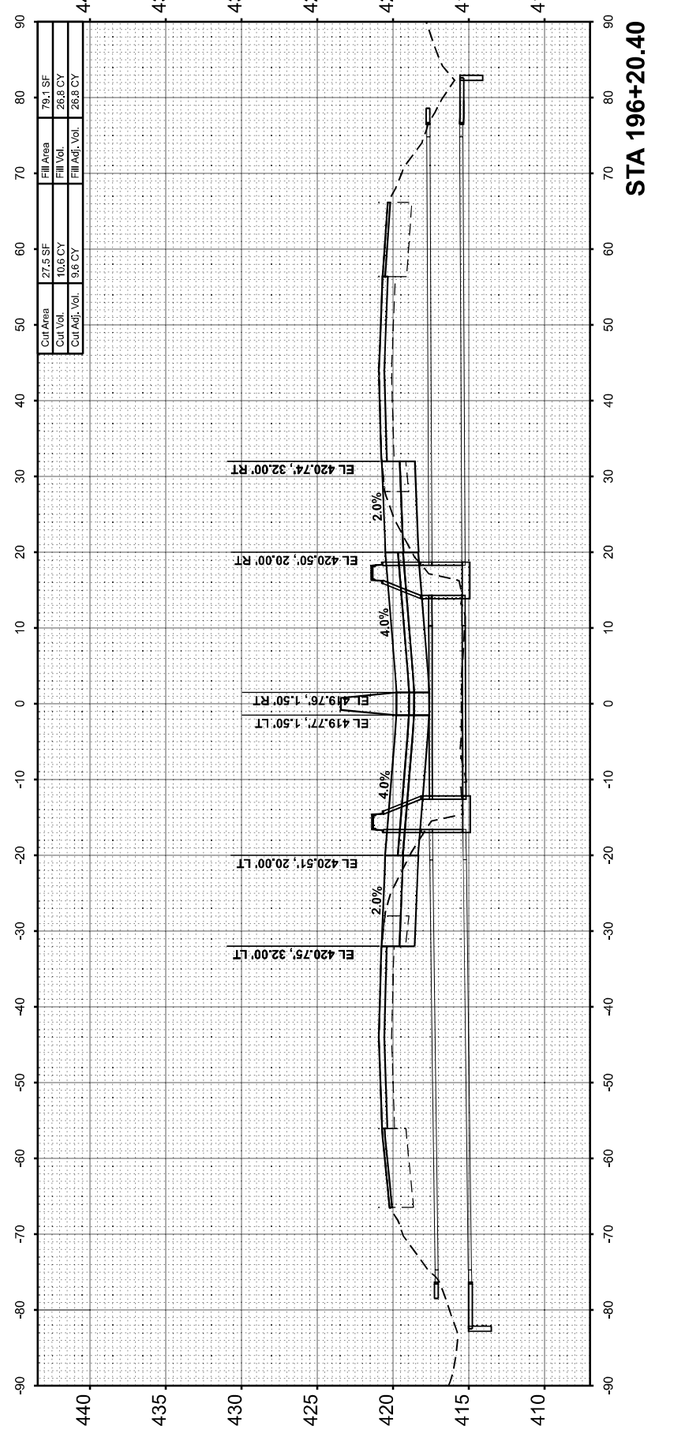

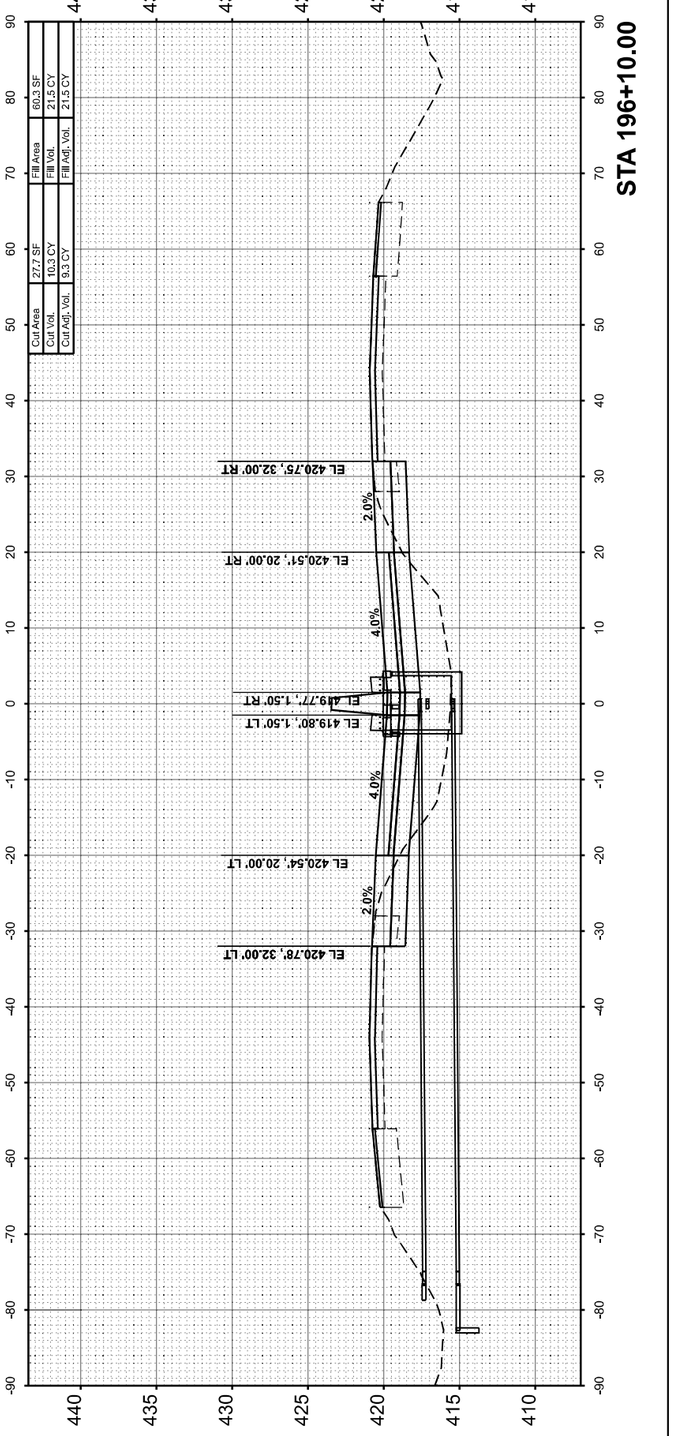

HORNER SHIFRIN
WWW.HORNERSHIFRIN.COM

USER NAME = bclimmermann	DESIGNED -	REVISED -	
	DRAWN -	REVISED -	
PLOT SCALE = 0.16666633 ' / In.	CHECKED -	REVISED -	
PLOT DATE = 10/16/2024	DATE -	REVISED -	

STATE OF ILLINOIS
DEPARTMENT OF TRANSPORTATION

CROSS SECTIONS
JEFFERSON COUNTY

SCALE:10 H : 5 V | SHEET 77 OF 88 SHEETS | STA. | TO STA.

F.A. I RTE.	SECTION	COUNTY	TOTAL SHEETS	SHEET NO.
57	(28-2)B-2; (28-1)B-2	*	598	587
		CONTRACT NO. 78884		
	ILLINOIS	FED. AID PROJECT		

* FRANKLIN/JEFFERSON

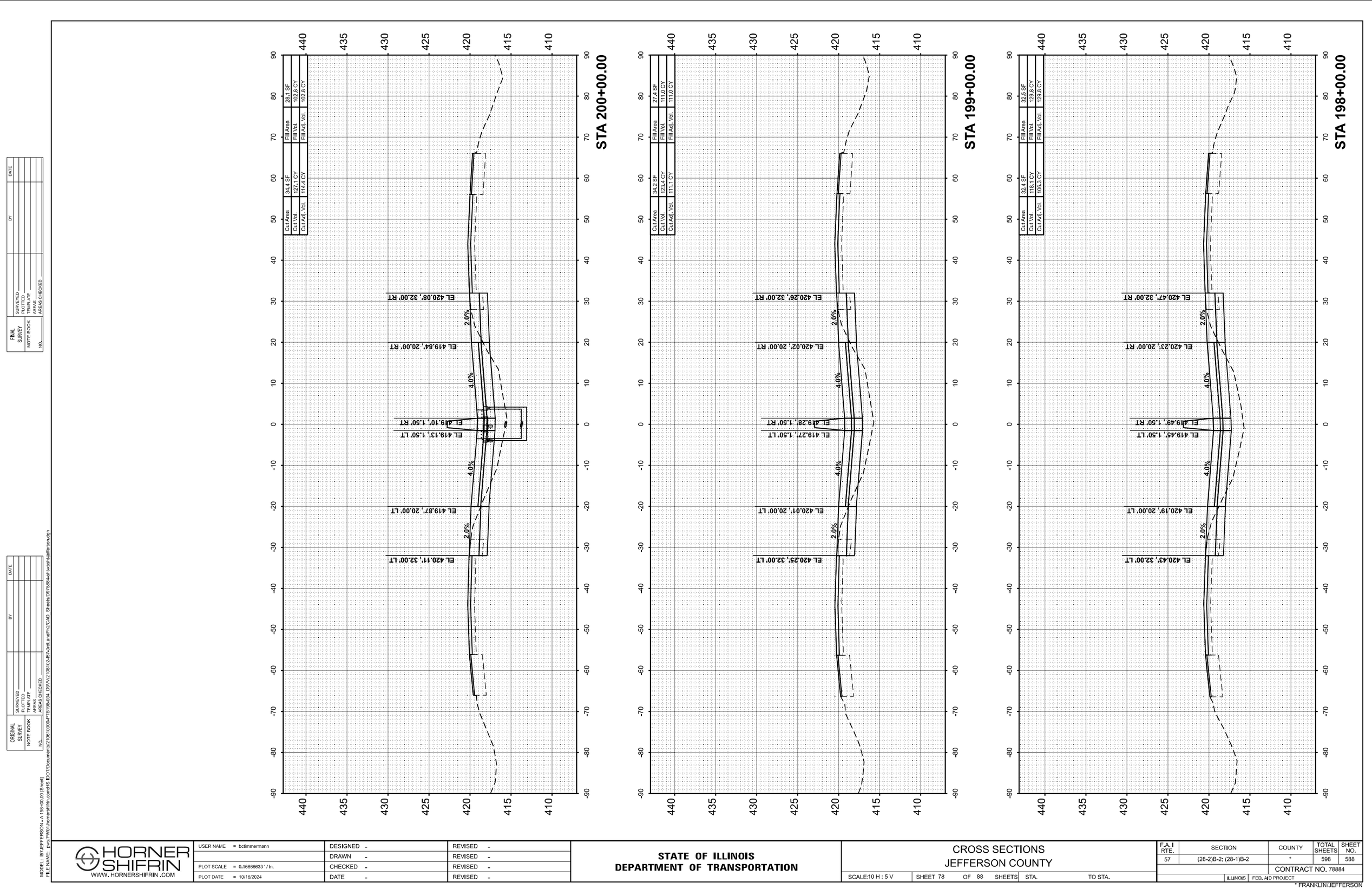

FINAL SURVEY	SURVEYED	BY	DATE
	PLOTTED		
NOTE BOOK	TEMPLATE		
NO.	AREAS		
	AREAS CHECKED		

ORIGINAL SURVEY	SURVEYED	BY	DATE
	PLOTTED		
NOTE BOOK	TEMPLATE		
NO.	AREAS		
	AREAS CHECKED		

MODEL: I57JEFFERSON-A 198+00.00 [Sheet]
FILE NAME: pw:\\PW01.hornershifrin.com:IS EDOT\Documents\21061000\04FTB198+04_D9VV\21061122-I57-3rdLaneP's2\CAD_Sheets\D978884-dlhwsstr\jeffersonv.dgn

USER NAME = bdimmermann	DESIGNED -	REVISED -	
	DRAWN -	REVISED -	
PLOT SCALE = 0.16666633 ' / In.	CHECKED -	REVISED -	
PLOT DATE = 10/16/2024	DATE -	REVISED -	

HORNER SHIFRIN
WWW. HORNERSHIFRIN .COM

STATE OF ILLINOIS
DEPARTMENT OF TRANSPORTATION

CROSS SECTIONS
JEFFERSON COUNTY

SCALE:10 H : 5 V | SHEET 78 OF 88 SHEETS | STA. | TO STA.

F.A. I RTE.	SECTION	COUNTY	TOTAL SHEETS	SHEET NO.
57	(28-2)B-2; (28-1)B-2	*	598	588
		CONTRACT NO. 78884		
	ILLINOIS	FED. AID PROJECT		

* FRANKLIN/JEFFERSON

FINAL SURVEY	SURVEYED	BY	DATE
	PLOTTED		
NOTE BOOK	TEMPLATE		
NO.	AREAS		
	AREAS CHECKED		

ORIGINAL SURVEY	SURVEYED	BY	DATE
	PLOTTED		
NOTE BOOK	TEMPLATE		
NO.	AREAS		
	AREAS CHECKED		

MODEL: IS7JEFFERSON - A 201+00.00 (Sheet)
FILE NAME: pw:\\PWI1.hornershifrin.com:IS $DOT/Documents/21061000*PTB198\034_D9\V\21061024574\dtLarialPlv2\CAD_Sheets\D979884=dln=sslih:sslih:jefferson.dgn

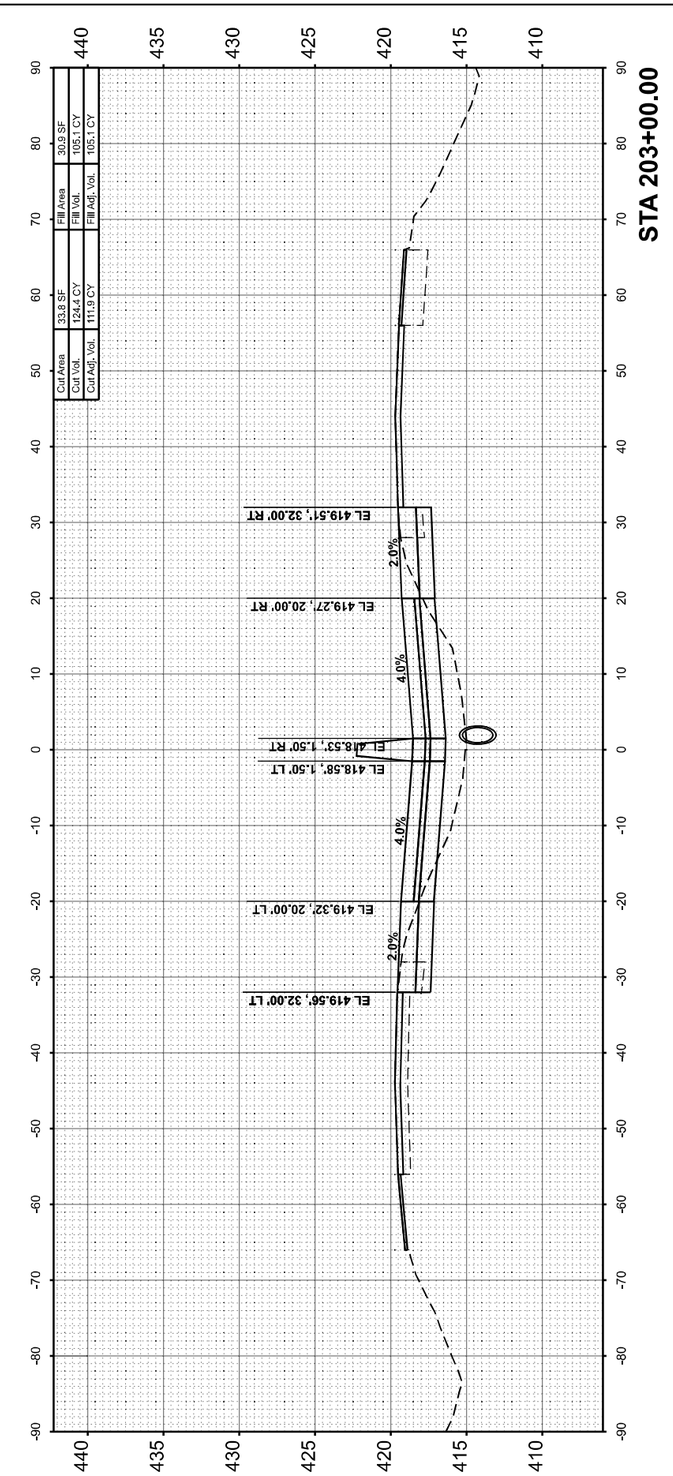

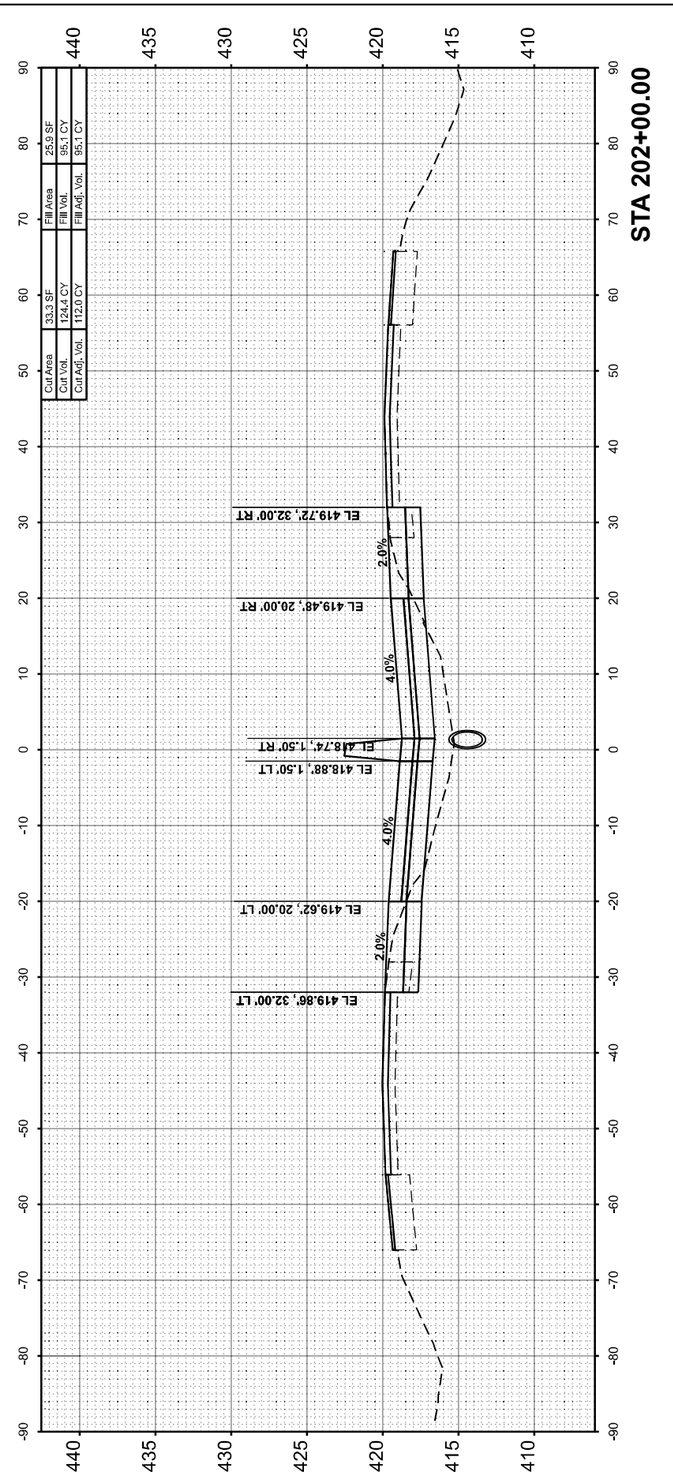

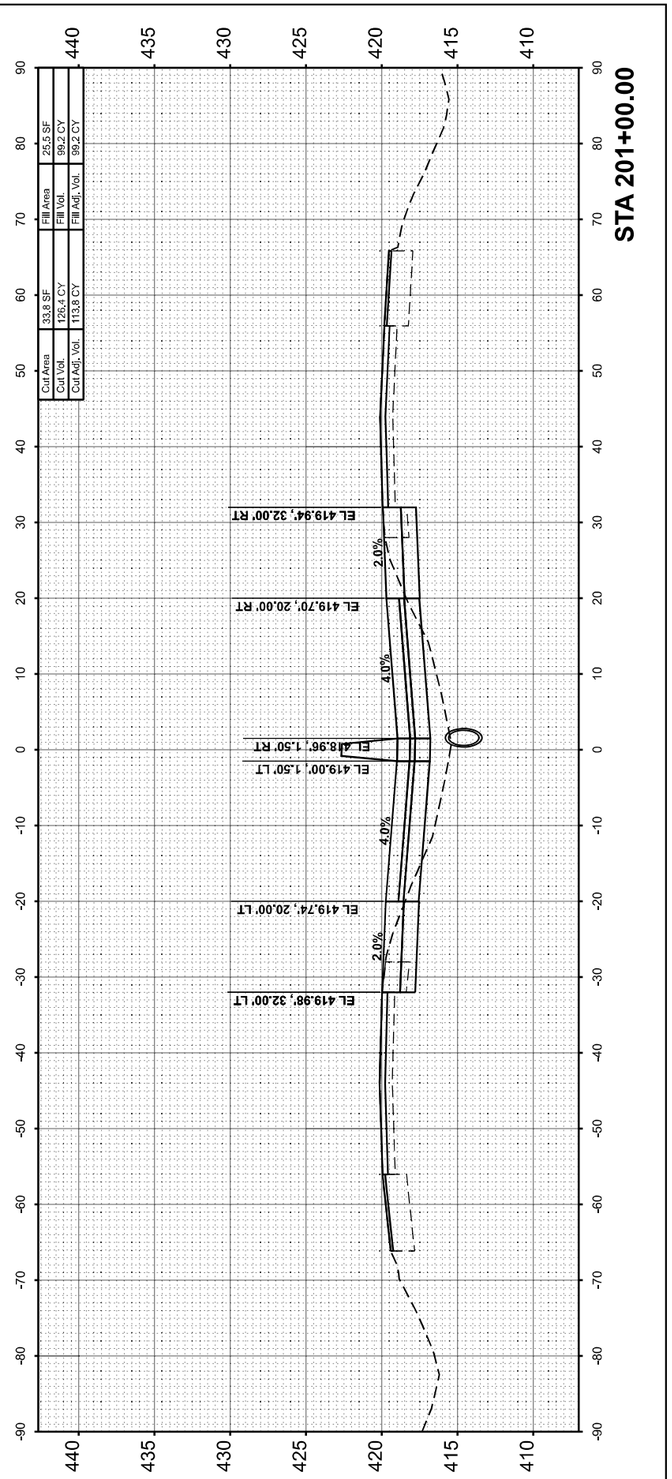

HORNER SHIFRIN WWW. HORNERSHIFRIN .COM	USER NAME = bclimmermann	DESIGNED -	REVISED -
		DRAWN -	REVISED -
	PLOT SCALE = 0.16666633 ' / In.	CHECKED -	REVISED -
	PLOT DATE = 10/18/2024	DATE -	REVISED -

STATE OF ILLINOIS
DEPARTMENT OF TRANSPORTATION

CROSS SECTIONS
JEFFERSON COUNTY

SCALE:10 H : 5 V | SHEET 79 OF 88 SHEETS | STA. | TO STA.

F.A.I RTE.	SECTION	COUNTY	TOTAL SHEETS	SHEET NO.
57	(28-2)B-2; (28-1)B-2	*	598	589
		CONTRACT NO. 78884		
	ILLINOIS	FED. AID PROJECT		

* FRANKLIN/JEFFERSON

FINAL SURVEY		BY	DATE
	SURVEYED		
	PLOTTED		
NOTE BOOK	TEMPLATE		
	AREAS		
NO.	AREAS CHECKED		

ORIGINAL SURVEY		BY	DATE
	SURVEYED		
	PLOTTED		
NOTE BOOK	TEMPLATE		
	AREAS		
NO.	AREAS CHECKED		

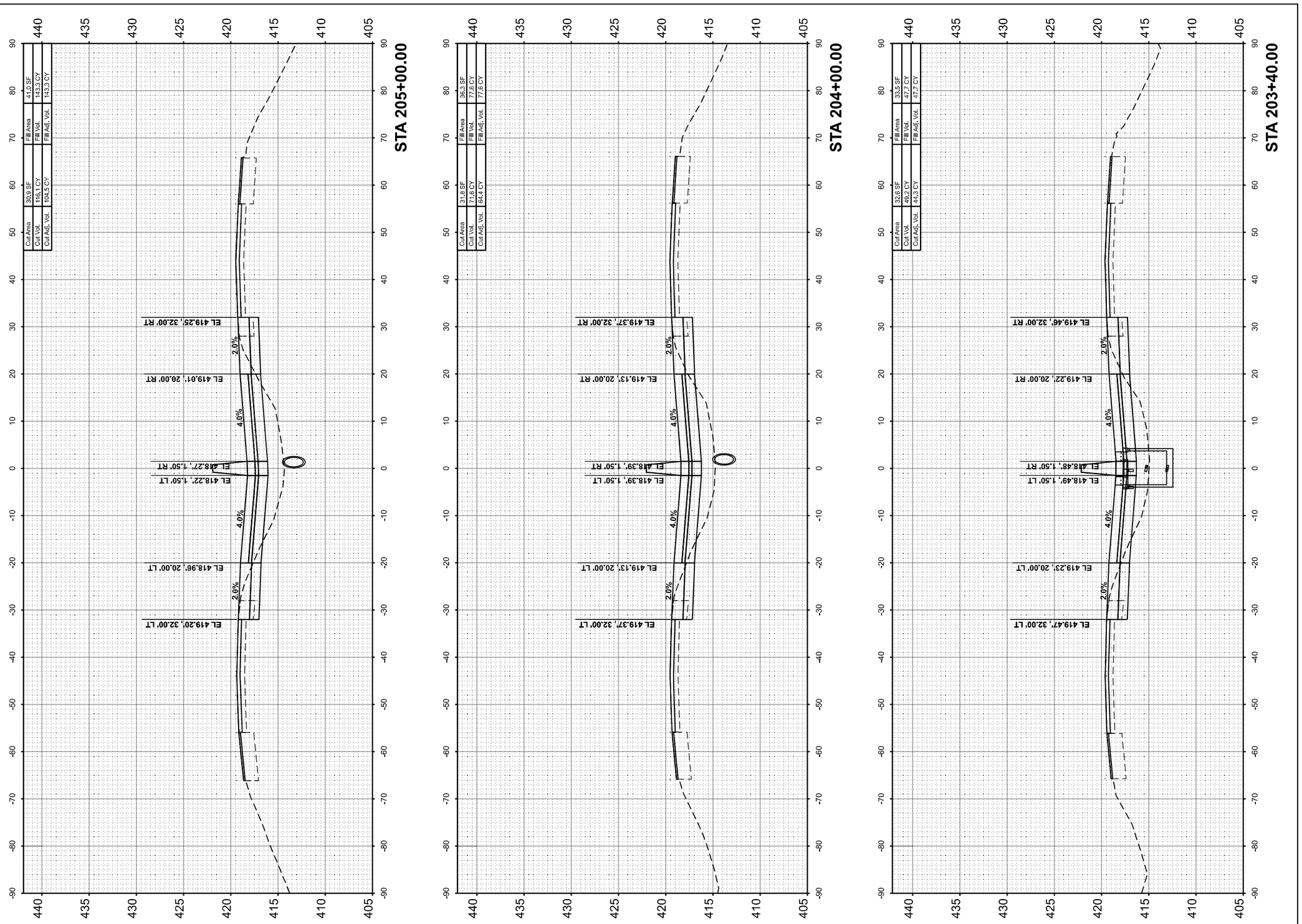

MODEL: 157JEFFERSON - A 203-40.00 (Sheet)
FILE NAME: pw:\\PW01.hornershifrin.com:IS Ltr\Documents\21061000\PTB191\94034_D\PW\21061102457\3rdLane\Proj2\CAD_Sheets\D978884allhksshi-jefferson.dgn

HORNER SHIFRIN WWW. HORNERSHIFRIN .COM	USER NAME = bdimmermann	DESIGNED -	REVISED -
		DRAWN -	REVISED -
	PLOT SCALE = 0.16666633 ' / In.	CHECKED -	REVISED -
	PLOT DATE = 10/16/2024	DATE -	REVISED -

STATE OF ILLINOIS
DEPARTMENT OF TRANSPORTATION

CROSS SECTIONS
JEFFERSON COUNTY

SCALE:10 H : 5 V | SHEET 80 OF 88 SHEETS | STA. | TO STA.

F.A.I RTE.	SECTION	COUNTY	TOTAL SHEETS	SHEET NO.
57	(28-2)B-2; (28-1)B-2	*	598	590
		CONTRACT NO. 78884		
	ILLINOIS	FED. AID PROJECT		

* FRANKLIN/JEFFERSON

FINAL SURVEY		BY	DATE
NOTE BOOK	SURVEYED		
NO.	PLOTTED		
	TEMPLATE		
	AREAS		
	AREAS CHECKED		

ORIGINAL SURVEY		BY	DATE
NOTE BOOK	SURVEYED		
NO.	PLOTTED		
	TEMPLATE		
	AREAS		
	AREAS CHECKED		

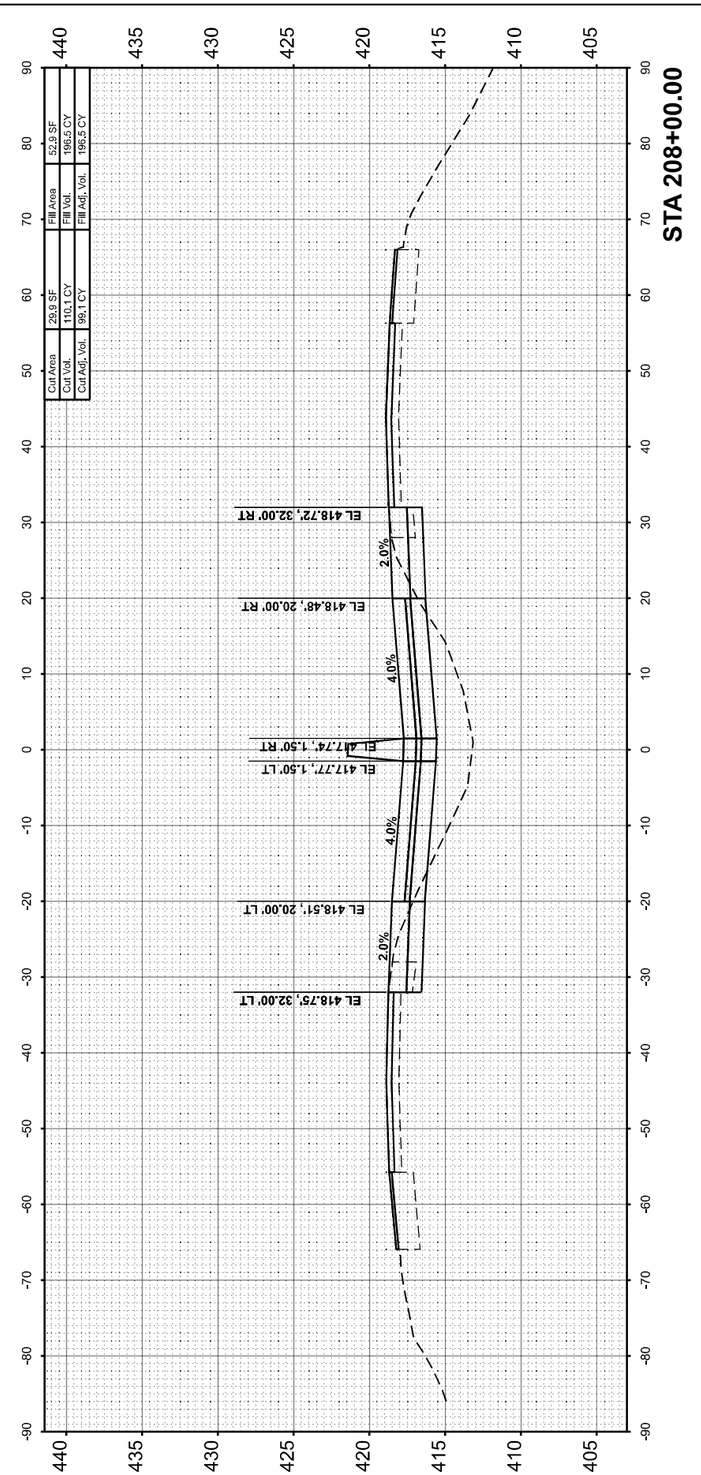

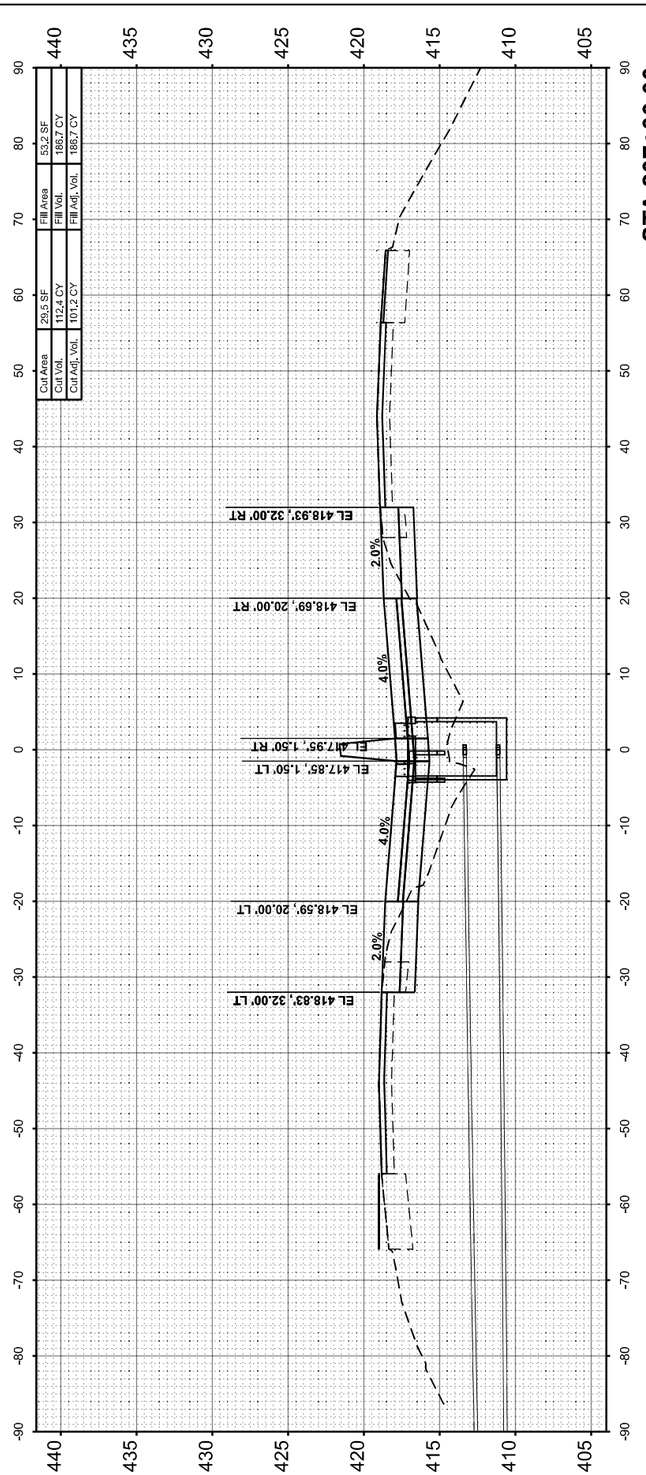

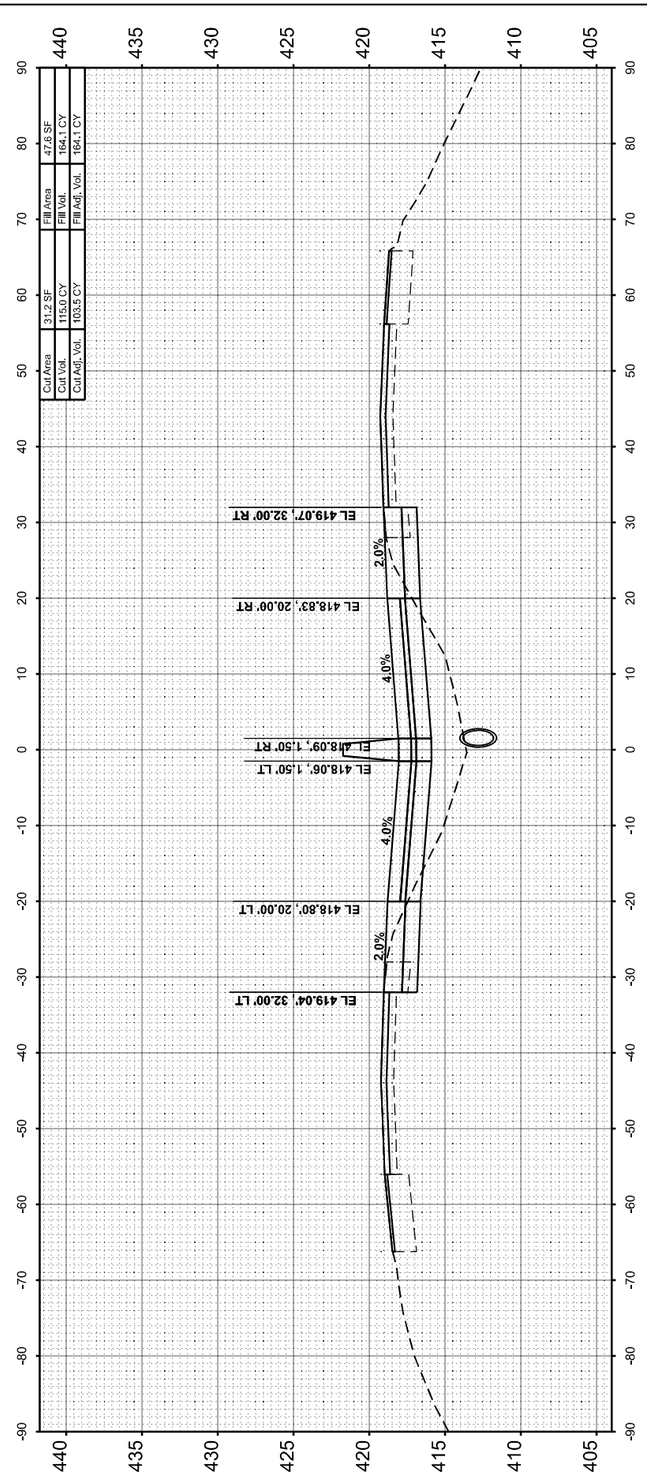

MODEL: 157JEFFERSON-A 206+00.00 [Sheet]
FILE NAME: pw:\\PW01.hornershifrin.com:IS EDOT\Documents\21061000\04FTB1984\04_D9\VV\21061102457\3rdLaneP\s2\CAD_Sheets\D978884\d9hwsstn\jefferson.dgn

HORNER SHIFRIN WWW.HORNERSHIFRIN.COM	USER NAME = bdimmermann	DESIGNED -	REVISED -
		DRAWN -	REVISED -
	PLOT SCALE = 0.16666633 ' / In.	CHECKED -	REVISED -
	PLOT DATE = 10/16/2024	DATE -	REVISED -

STATE OF ILLINOIS
DEPARTMENT OF TRANSPORTATION

CROSS SECTIONS
JEFFERSON COUNTY

SCALE:10 H : 5 V | SHEET 81 OF 88 SHEETS | STA. | TO STA.

F.A. I RTE.	SECTION	COUNTY	TOTAL SHEETS	SHEET NO.
57	(28-2)B-2; (28-1)B-2	*	598	591
		CONTRACT NO. 78884		
	ILLINOIS FED. AID PROJECT			

* FRANKLIN/JEFFERSON

FINAL SURVEY		BY	DATE
	SURVEYED		
	PLOTTED		
NOTE BOOK	TEMPLATE		
	AREAS		
NO.	AREAS CHECKED		

ORIGINAL SURVEY		BY	DATE
	SURVEYED		
	PLOTTED		
NOTE BOOK	TEMPLATE		
	AREAS		
NO.	AREAS CHECKED		

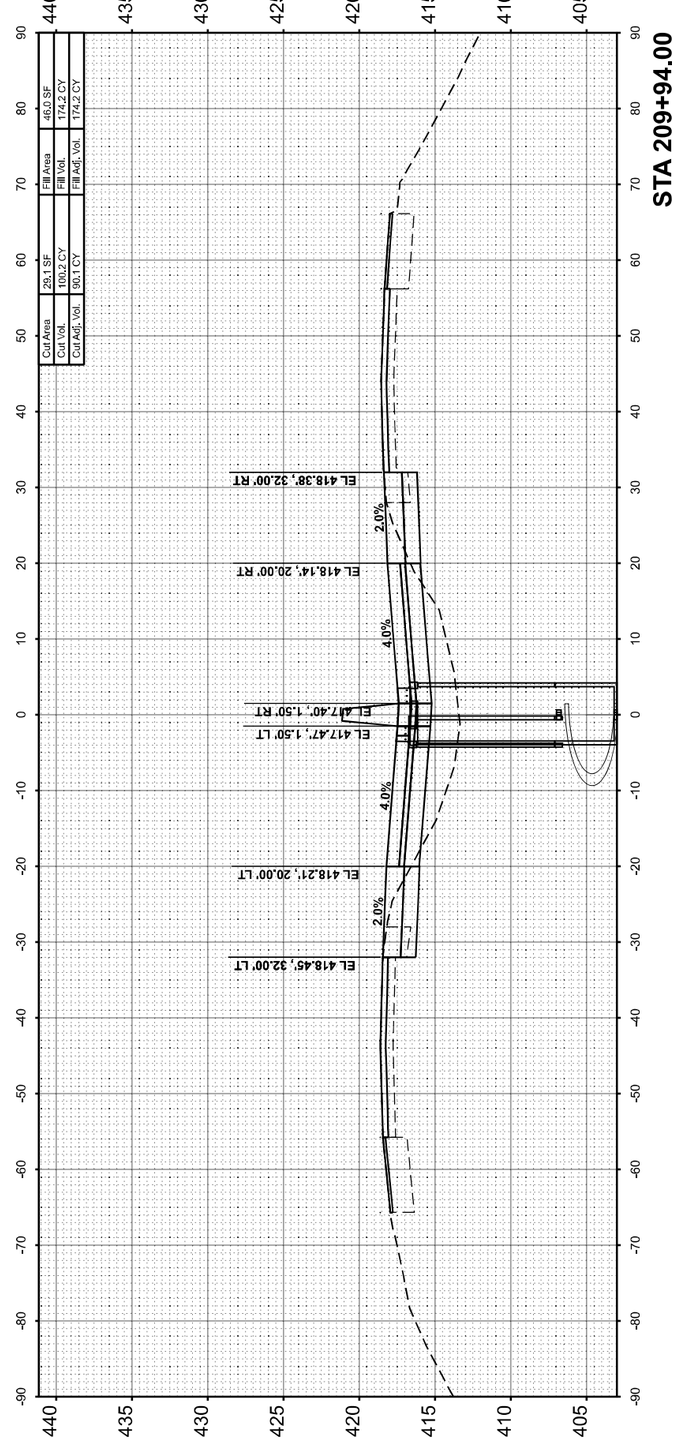

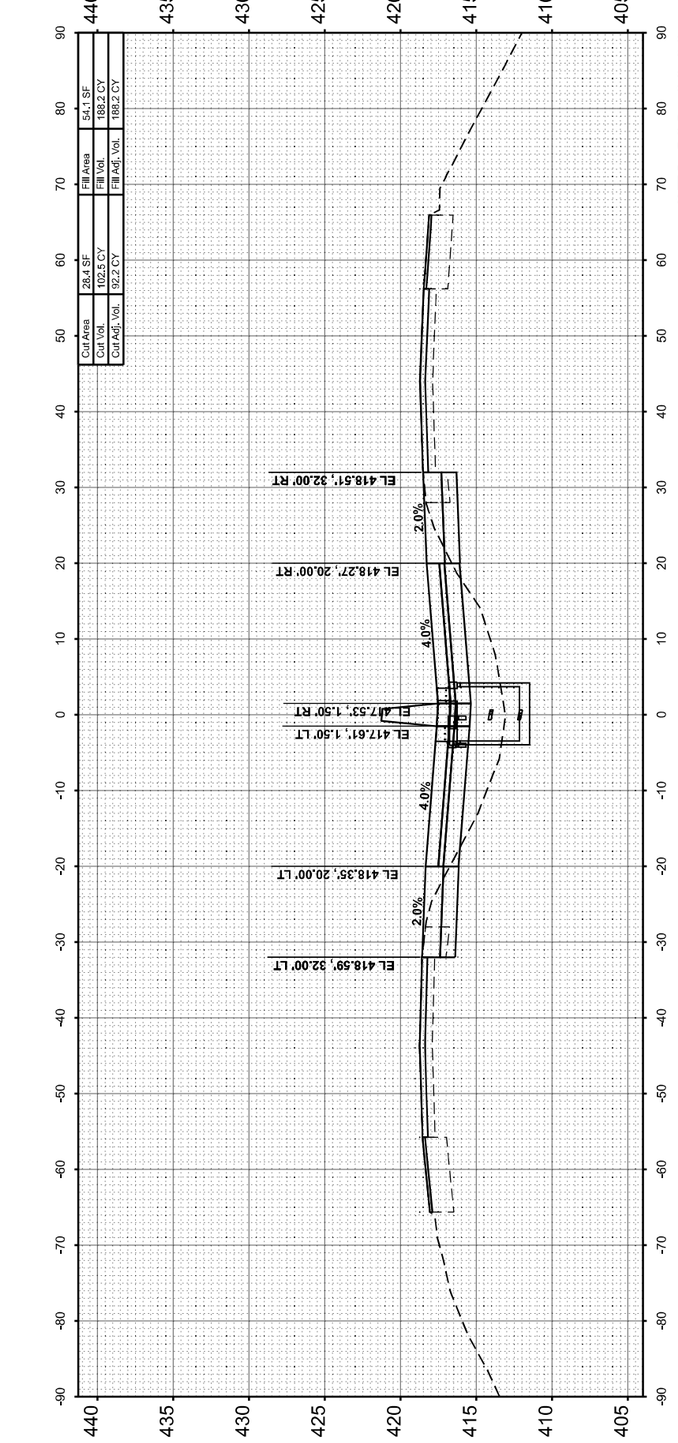

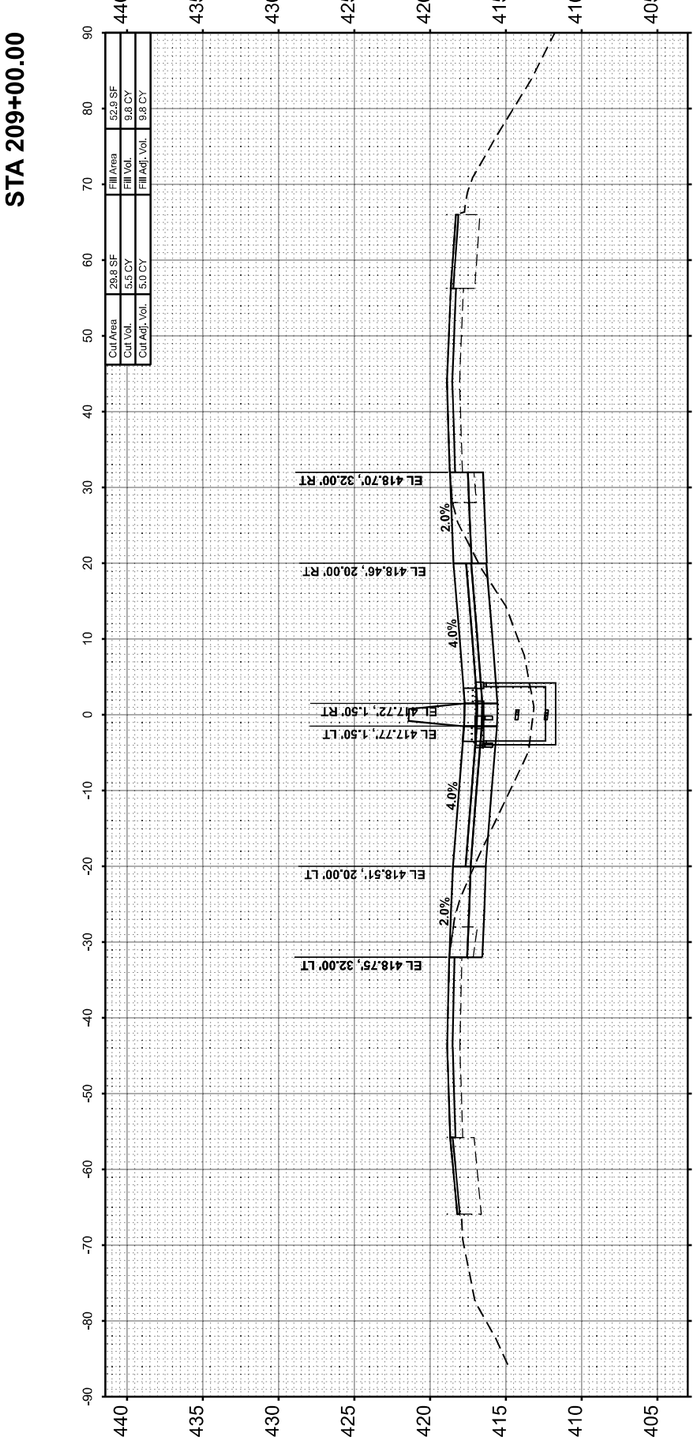

MODEL: I57JEFFERSON • A 208-05.00 [Sheet]
FILE NAME: pw:\\PW01.bonnerwirth.com:IS IDOT\Documents\Z106\10000\PTB198\034_D9VV\Z106102\I57JeffLaneProj\C4D_Sheets\D978884\ellisessh\ellisessh-jefferson.dgn

USER NAME = bclimmermann	DESIGNED -	REVISED -
	DRAWN -	REVISED -
PLOT SCALE = 0.16666633 ' / In.	CHECKED -	REVISED -
PLOT DATE = 10/16/2024	DATE -	REVISED -

HORNER SHIFRIN
WWW. HORNERSHIFRIN .COM

STATE OF ILLINOIS
DEPARTMENT OF TRANSPORTATION

CROSS SECTIONS
JEFFERSON COUNTY

SCALE:10 H : 5 V | SHEET 82 OF 88 SHEETS | STA. | TO STA.

F.A.I RTE.	SECTION	COUNTY	TOTAL SHEETS	SHEET NO.
57	(28-2)B-2; (28-1)B-2	*	598	592
		CONTRACT NO. 78884		
	ILLINOIS FED. AID PROJECT			

* FRANKLIN/JEFFERSON

FINAL SURVEY	SURVEYED	BY	DATE
	PLOTTED		
NOTE BOOK	TEMPLATE		
	AREAS		
NO.	AREAS CHECKED		

ORIGINAL SURVEY	SURVEYED	BY	DATE
	PLOTTED		
NOTE BOOK	TEMPLATE		
	AREAS		
NO.	AREAS CHECKED		

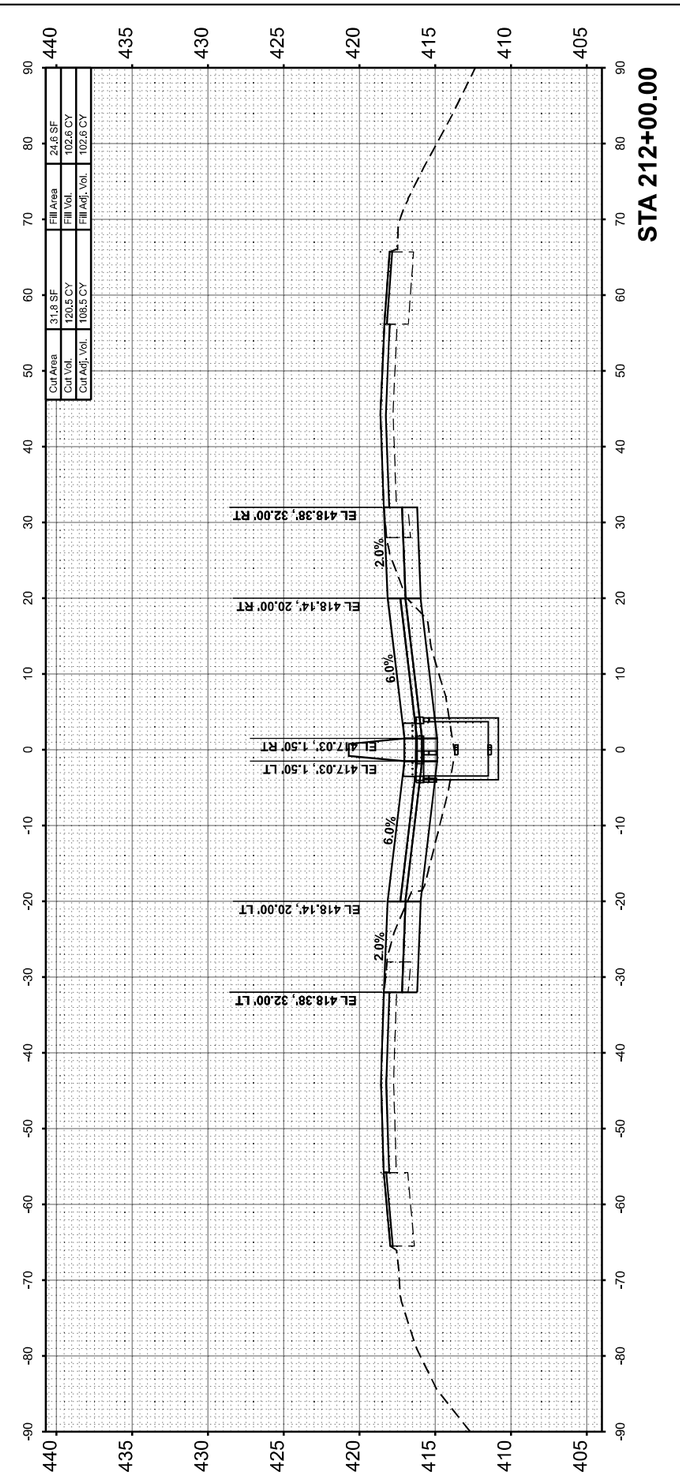

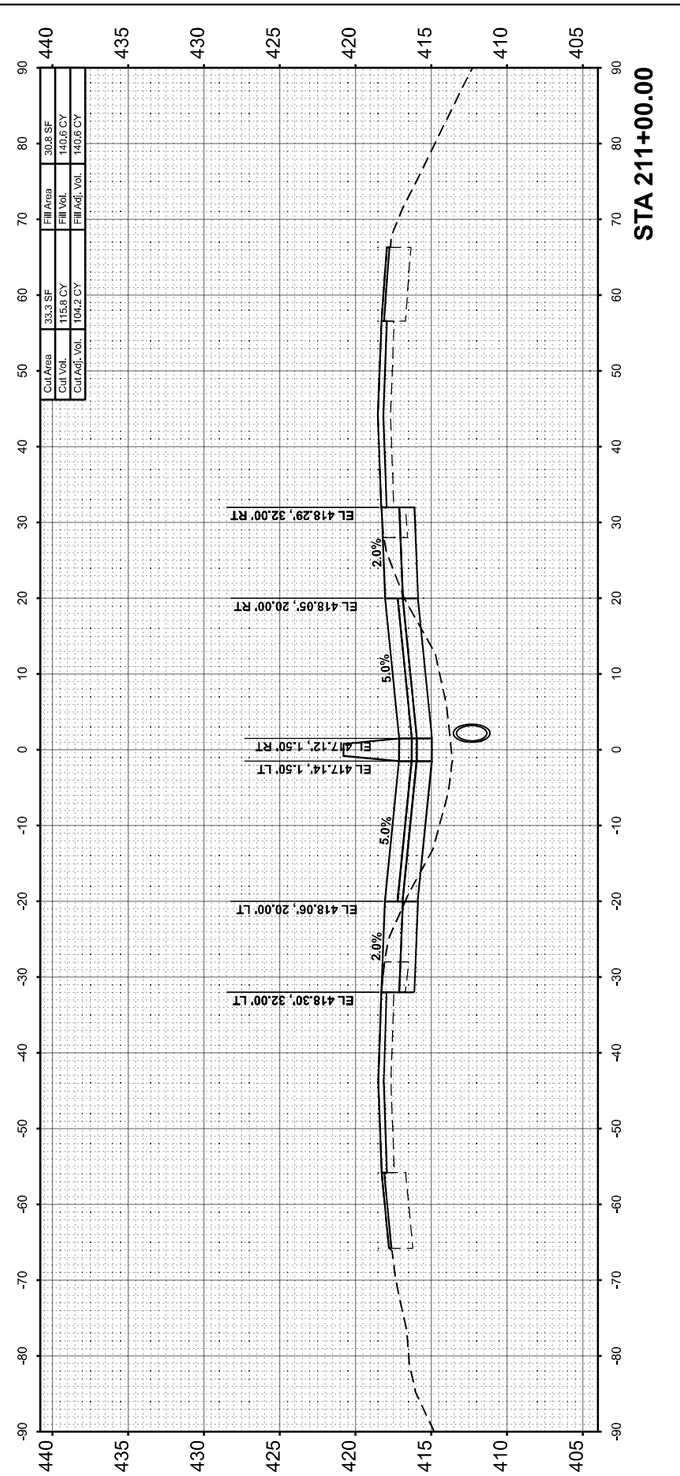

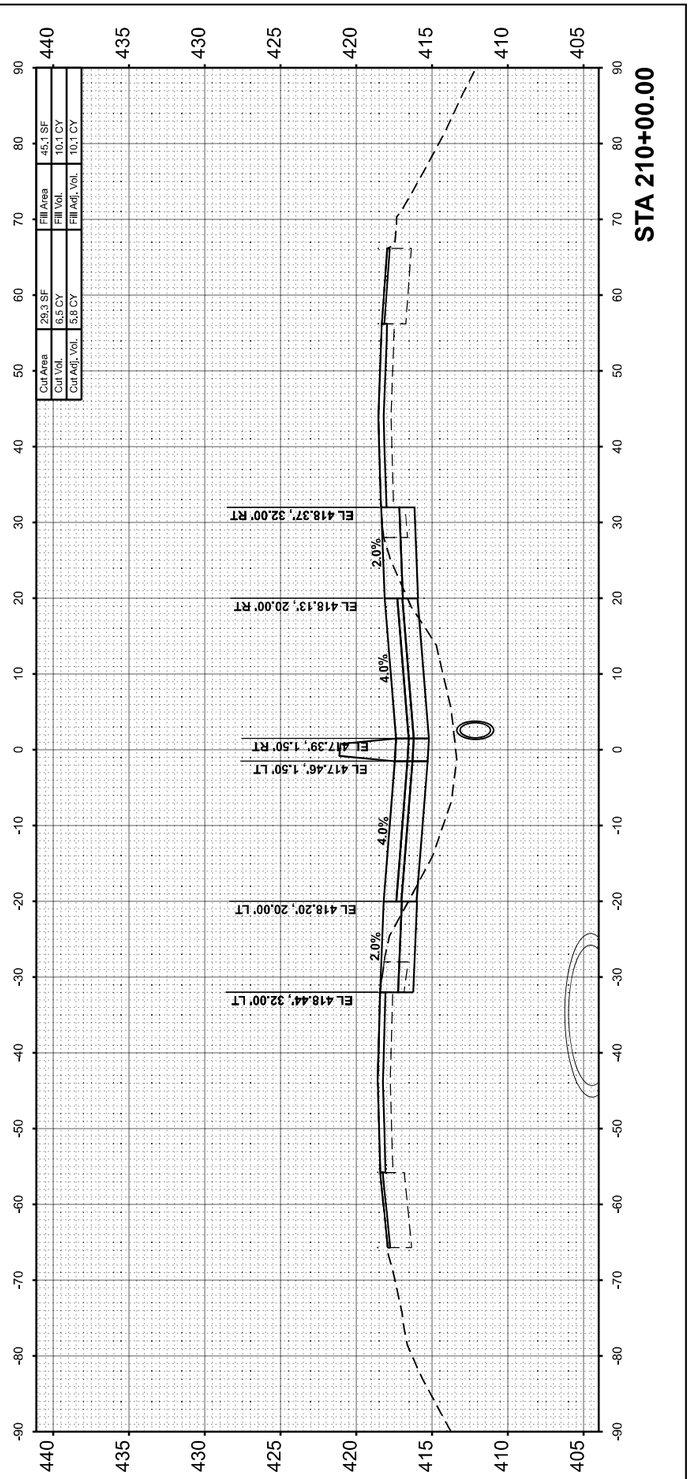

MODEL: I57JEFFERSON • A 210+00.00 (Sheet)
FILE NAME: pw:\\PW01.hornershifrin.com:\IS B\007\Documents\21081000\PTB195\H034_D9YV\21081102\457-2ndLanePh2\CAD_Sheets\D9278884-ellwest-ellwest-jefferson.dgn

HORNER SHIFRIN
WWW. HORNERSHIFRIN .COM

USER NAME = bdimmermann	DESIGNED -	REVISED -	
	DRAWN -	REVISED -	
PLOT SCALE = 0.16666633 ' / In.	CHECKED -	REVISED -	
PLOT DATE = 10/16/2024	DATE -	REVISED -	

STATE OF ILLINOIS
DEPARTMENT OF TRANSPORTATION

CROSS SECTIONS
JEFFERSON COUNTY

SCALE:10 H : 5 V | SHEET 83 OF 88 SHEETS | STA. | TO STA.

F.A.I RTE.	SECTION	COUNTY	TOTAL SHEETS	SHEET NO.
57	(28-2)B-2; (28-1)B-2	*	598	593
		CONTRACT NO. 78884		
	ILLINOIS	FED. AID PROJECT		

* FRANKLIN/JEFFERSON

FINAL SURVEY		BY	DATE
	SURVEYED		
	PLOTTED		
NOTE BOOK	TEMPLATE		
	AREAS		
NO.	AREAS CHECKED		

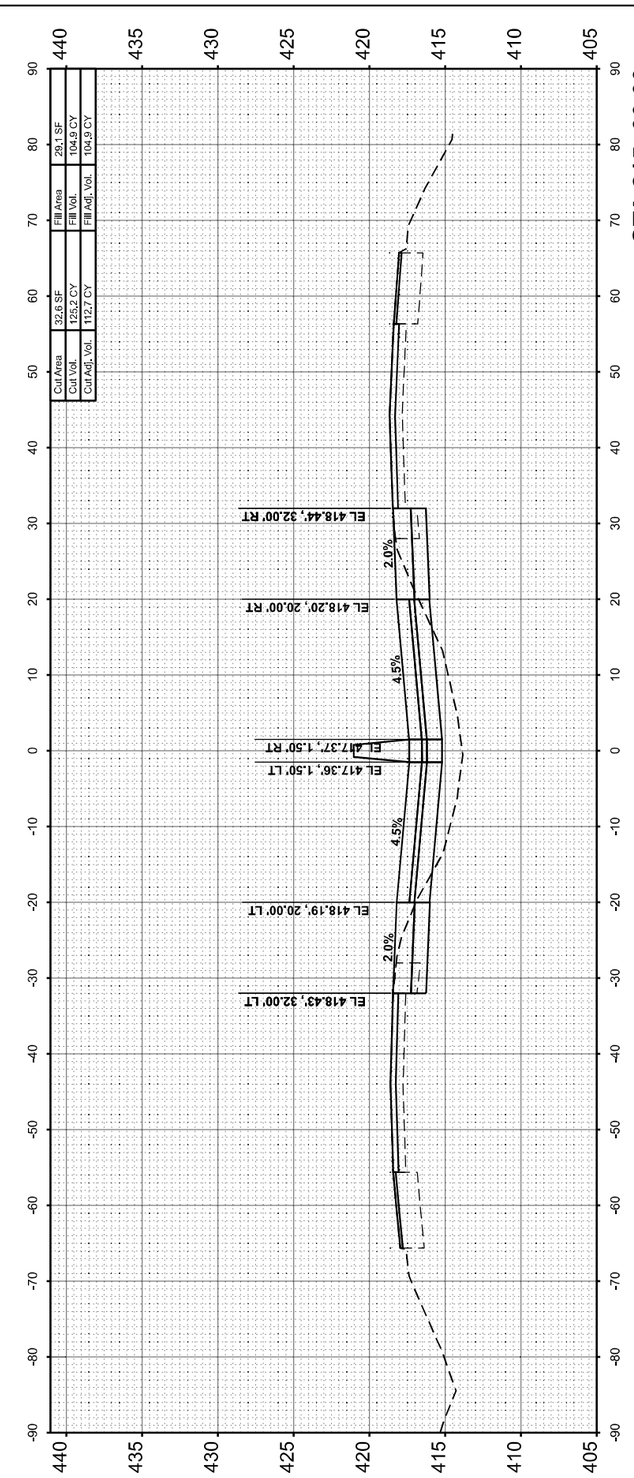

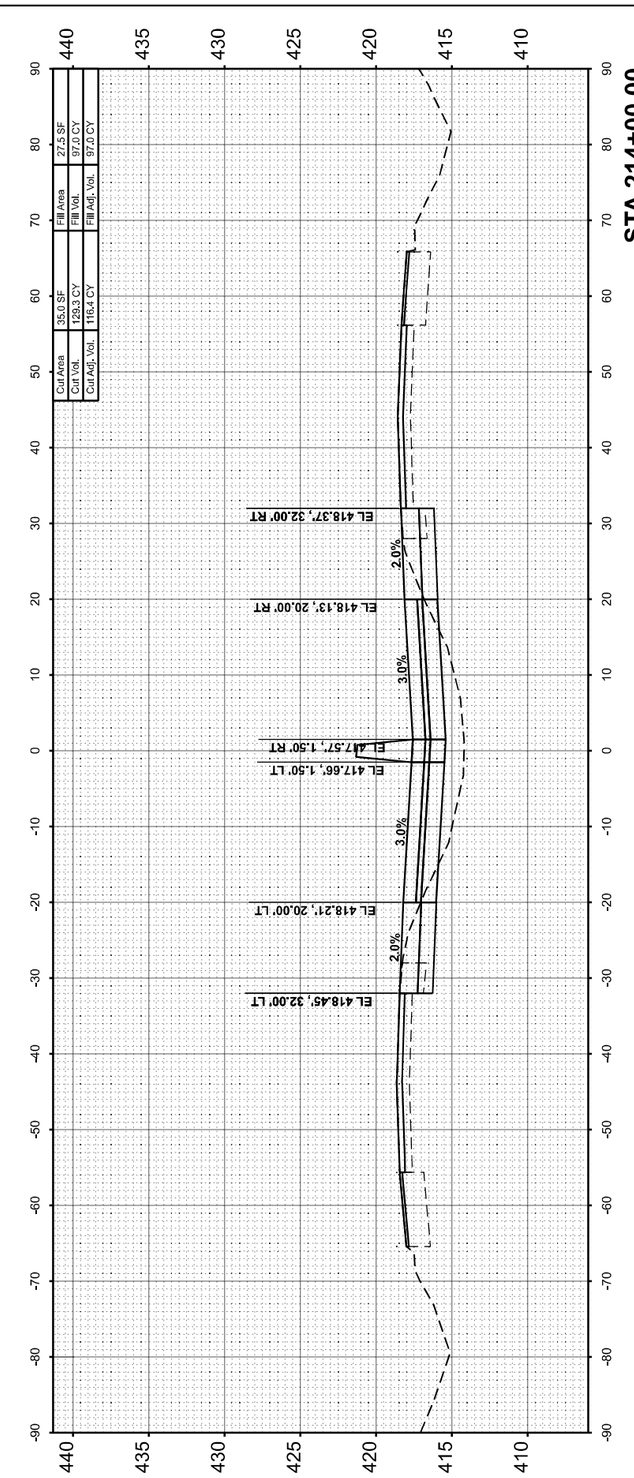

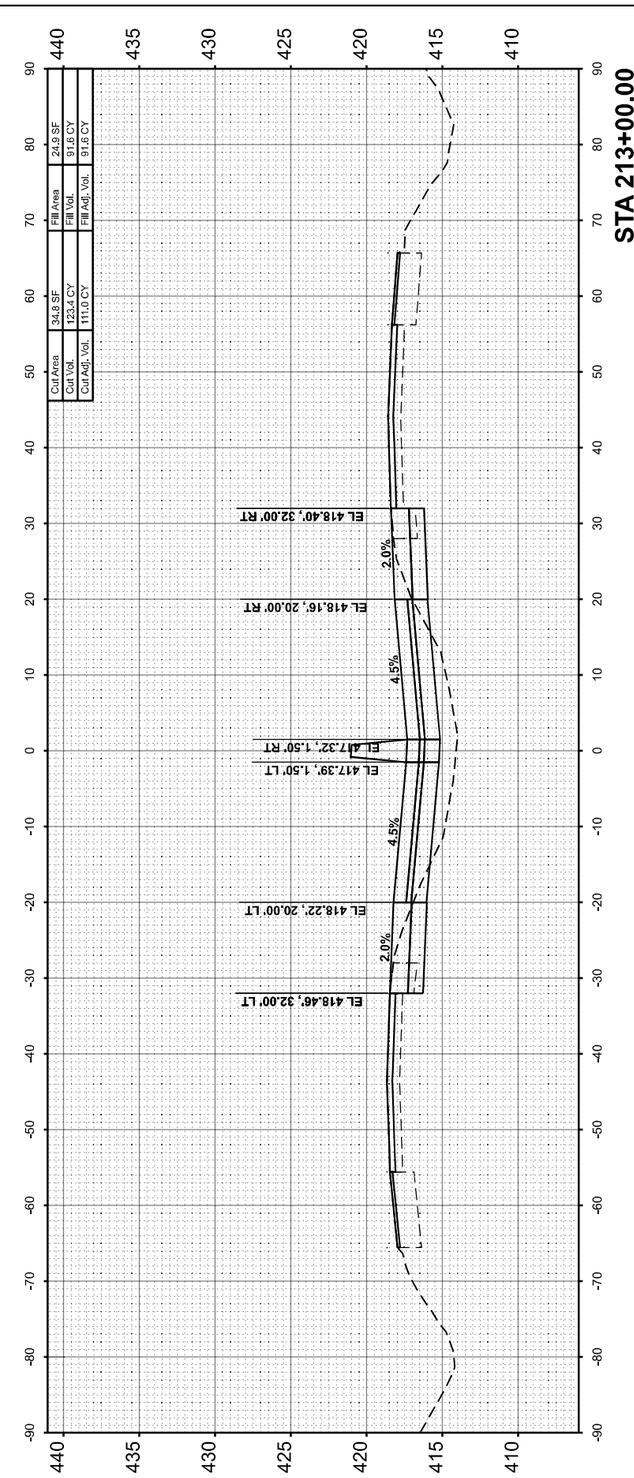

ORIGINAL SURVEY		BY	DATE
	SURVEYED		
	PLOTTED		
NOTE BOOK	TEMPLATE		
	AREAS		
NO.	AREAS CHECKED		

MODEL: 157JEFFERSON - A 213+00.00 |Sheet|
FILE NAME: pw:\\PW01.hornershifrin.com:IS Ltr\Documents\D2106100004\PTB191B4034_D3\VV\21061102457e3rdLaneProj2\CAD_Sheets\D9788884ellhksshi-jefferson.dgn

HORNER SHIFRIN
WWW. HORNERSHIFRIN .COM

USER NAME = bdimmermann	DESIGNED -	REVISED -
	DRAWN -	REVISED -
PLOT SCALE = 0.16666633 ' / In.	CHECKED -	REVISED -
PLOT DATE = 10/16/2024	DATE -	REVISED -

STATE OF ILLINOIS
DEPARTMENT OF TRANSPORTATION

CROSS SECTIONS
JEFFERSON COUNTY

SCALE:10 H : 5 V | SHEET 84 OF 88 SHEETS | STA. | TO STA.

F.A.I RTE.	SECTION	COUNTY	TOTAL SHEETS	SHEET NO.
57	(28-2)B-2; (28-1)B-2	*	598	594
		CONTRACT NO. 78884		
	ILLINOIS	FED. AID PROJECT		

* FRANKLIN/JEFFERSON

FINAL SURVEY	SURVEYED	BY	DATE
	PLOTTED		
NOTE BOOK	TEMPLATE		
NO.	AREAS		
NO.	AREAS CHECKED		

ORIGINAL SURVEY	SURVEYED	BY	DATE
	PLOTTED		
NOTE BOOK	TEMPLATE		
NO.	AREAS		
NO.	AREAS CHECKED		

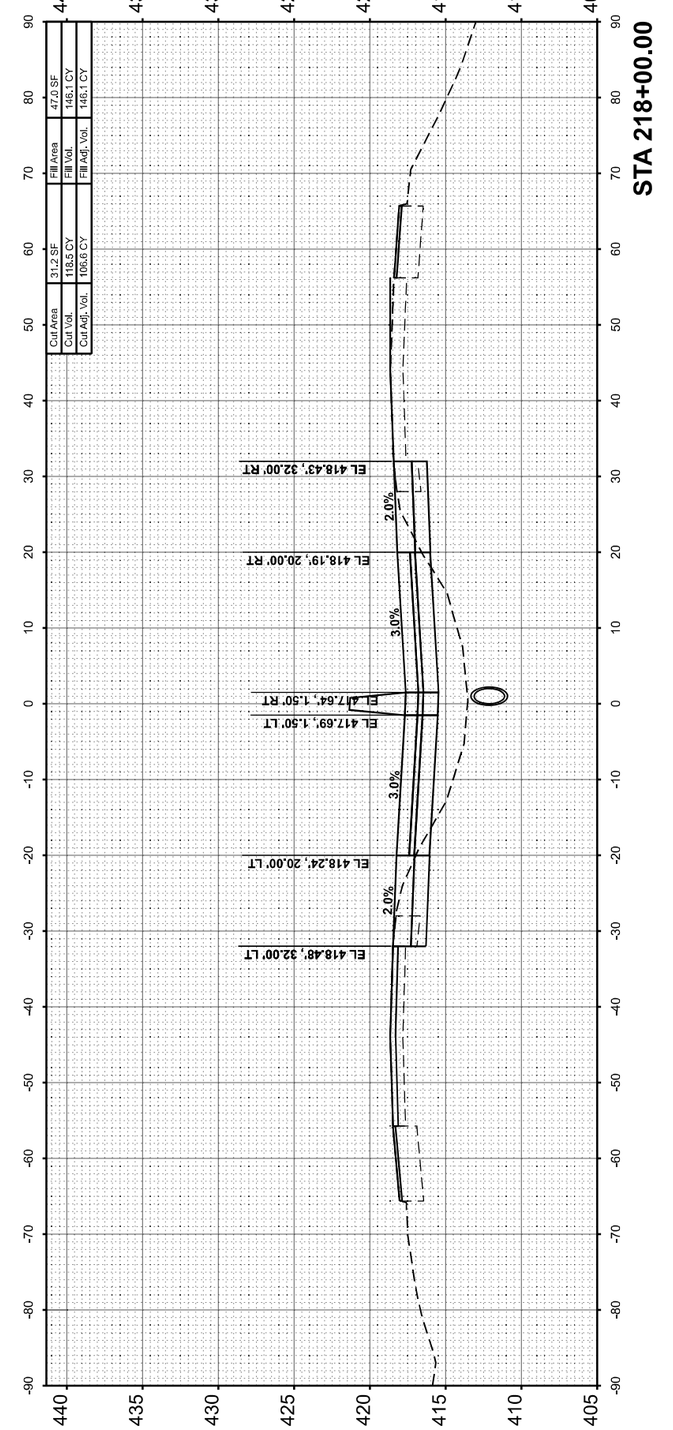

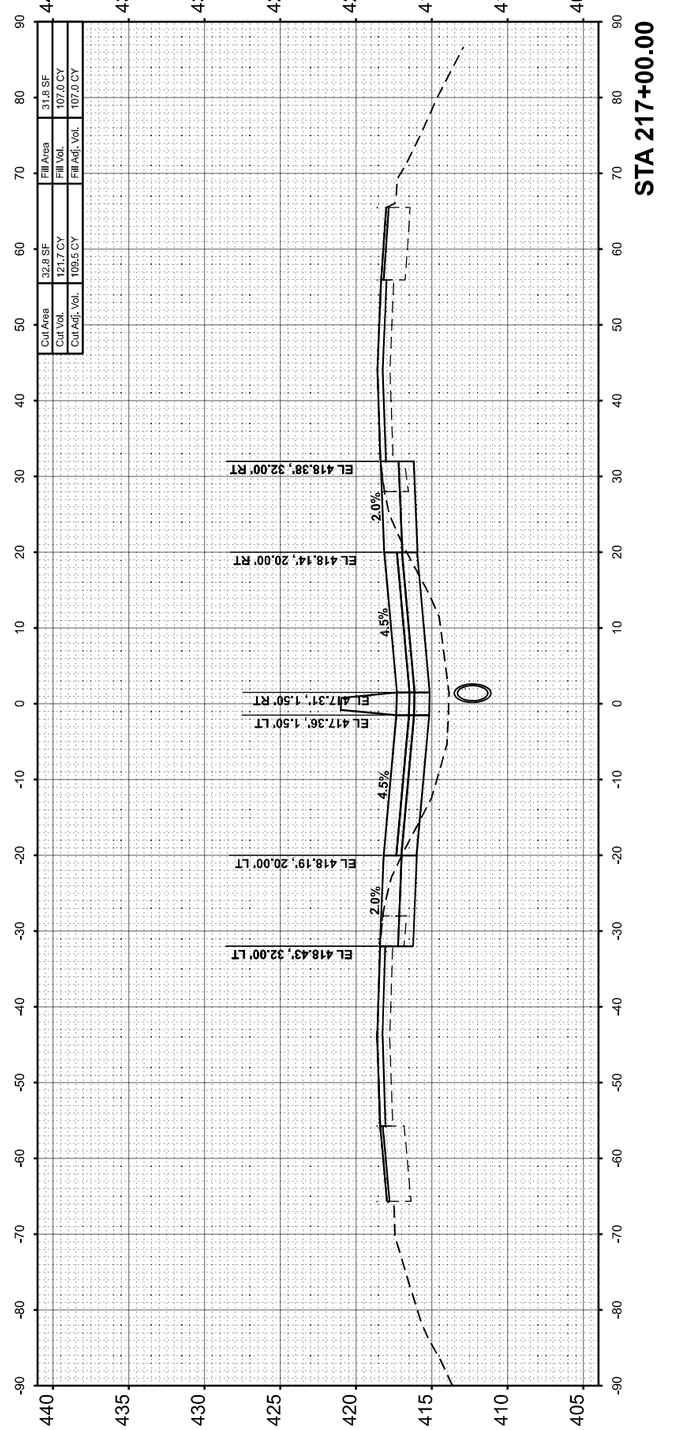

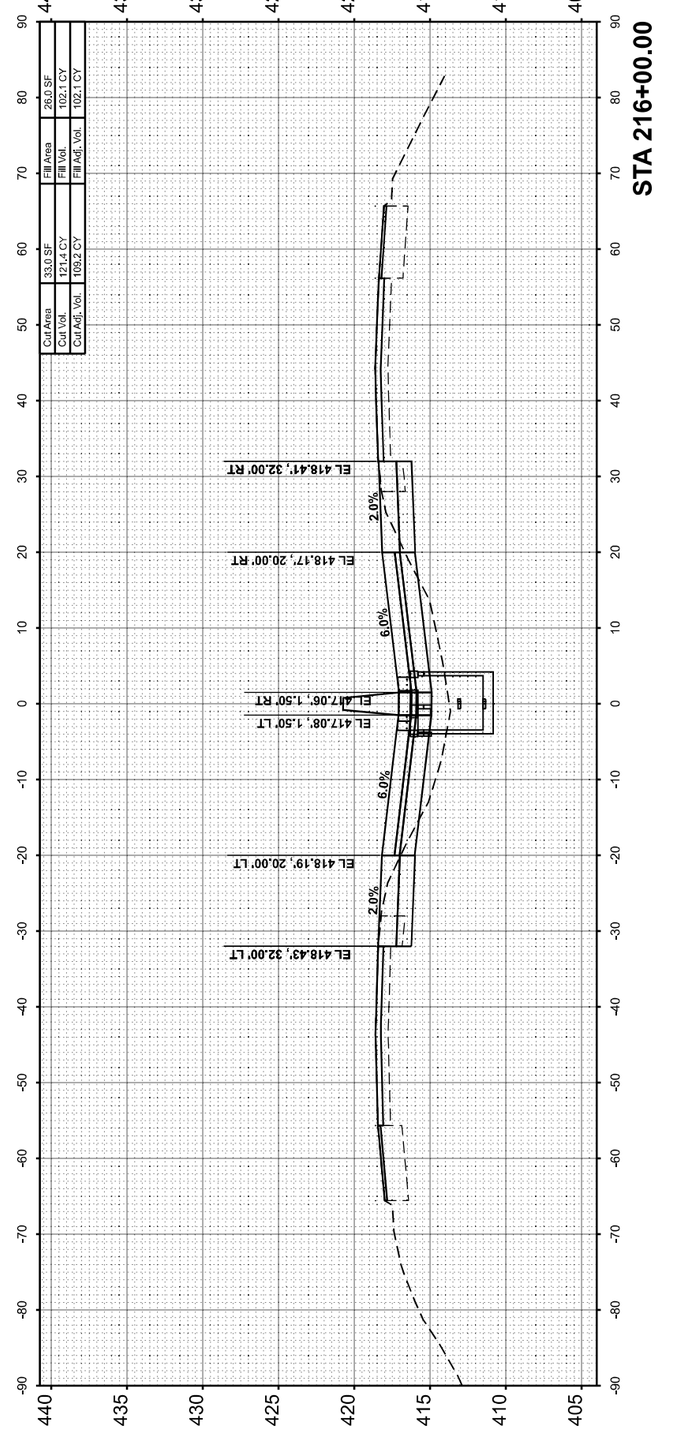

MODEL: I57JEFFERSON - A 216+00.00 (Sheet)
FILE NAME: pw:\\PW01.bonnerwirth.com:\IS Dept\Documents\Z106\100004\PTB198\403_03\WV\Z106102\A57\3rdLanePh2\CAD_Sheets\D978884\ell+exsh\ell+jefferson.dgn

HORNER SHIFRIN
WWW. HORNERSHIFRIN .COM

USER NAME = bdimmermann	DESIGNED -	REVISED -	
	DRAWN -	REVISED -	
PLOT SCALE = 0.16666633 ' / In.	CHECKED -	REVISED -	
PLOT DATE = 10/16/2024	DATE -	REVISED -	

STATE OF ILLINOIS
DEPARTMENT OF TRANSPORTATION

CROSS SECTIONS
JEFFERSON COUNTY

SCALE:10 H : 5 V | SHEET 85 OF 88 SHEETS | STA. | TO STA.

F.A.I RTE.	SECTION	COUNTY	TOTAL SHEETS	SHEET NO.
57	(28-2)B-2; (28-1)B-2	*	598	595
		CONTRACT NO. 78884		
	ILLINOIS FED. AID PROJECT			

* FRANKLIN/JEFFERSON

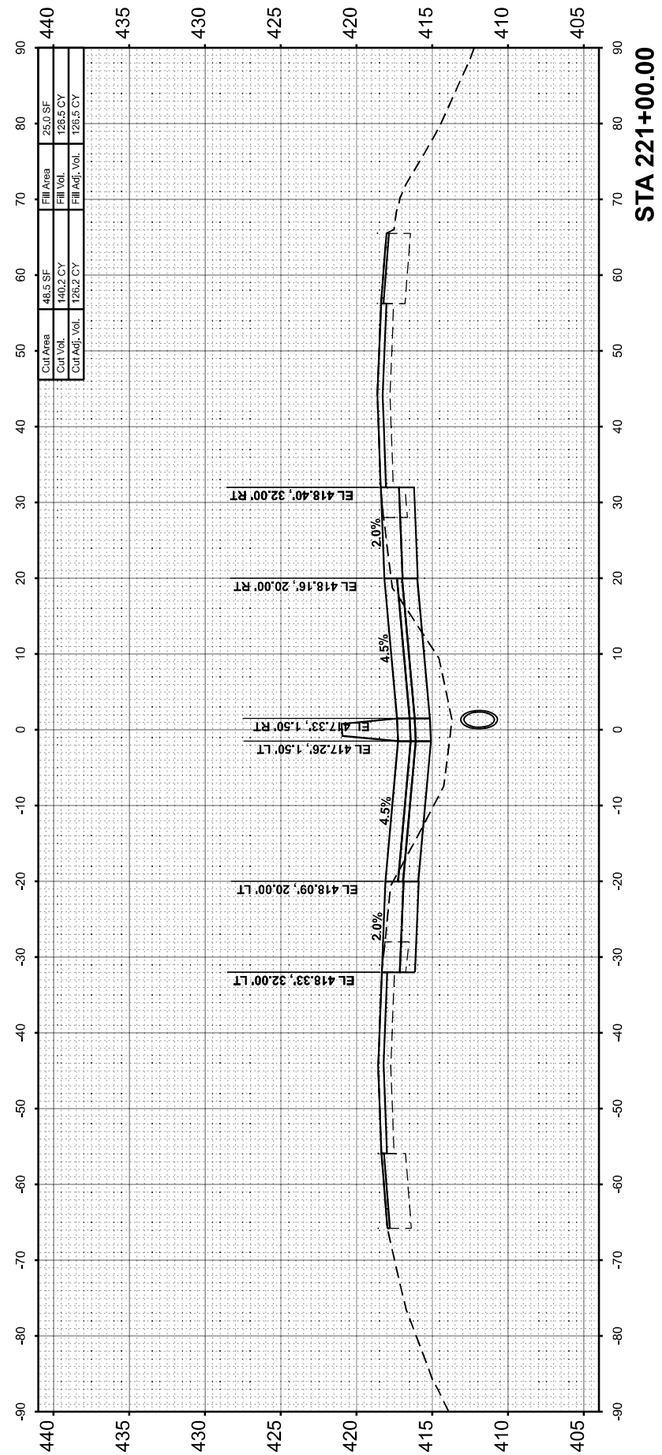

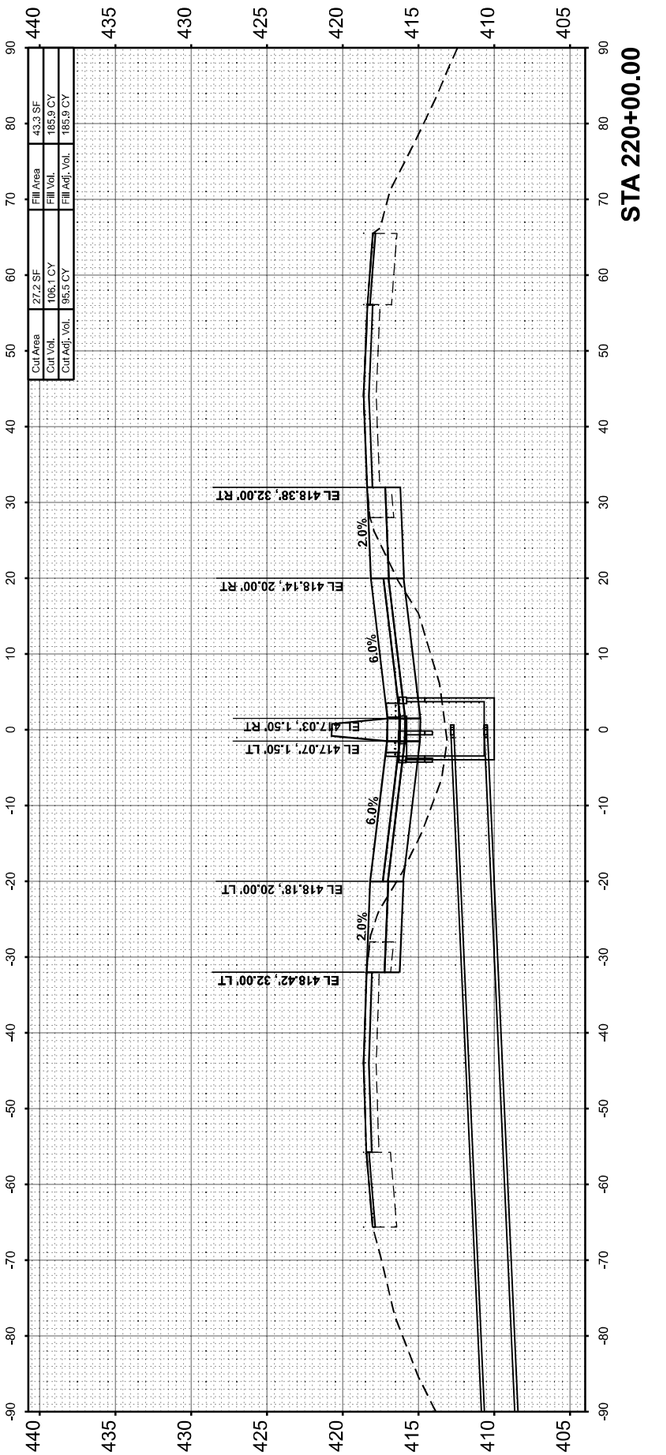

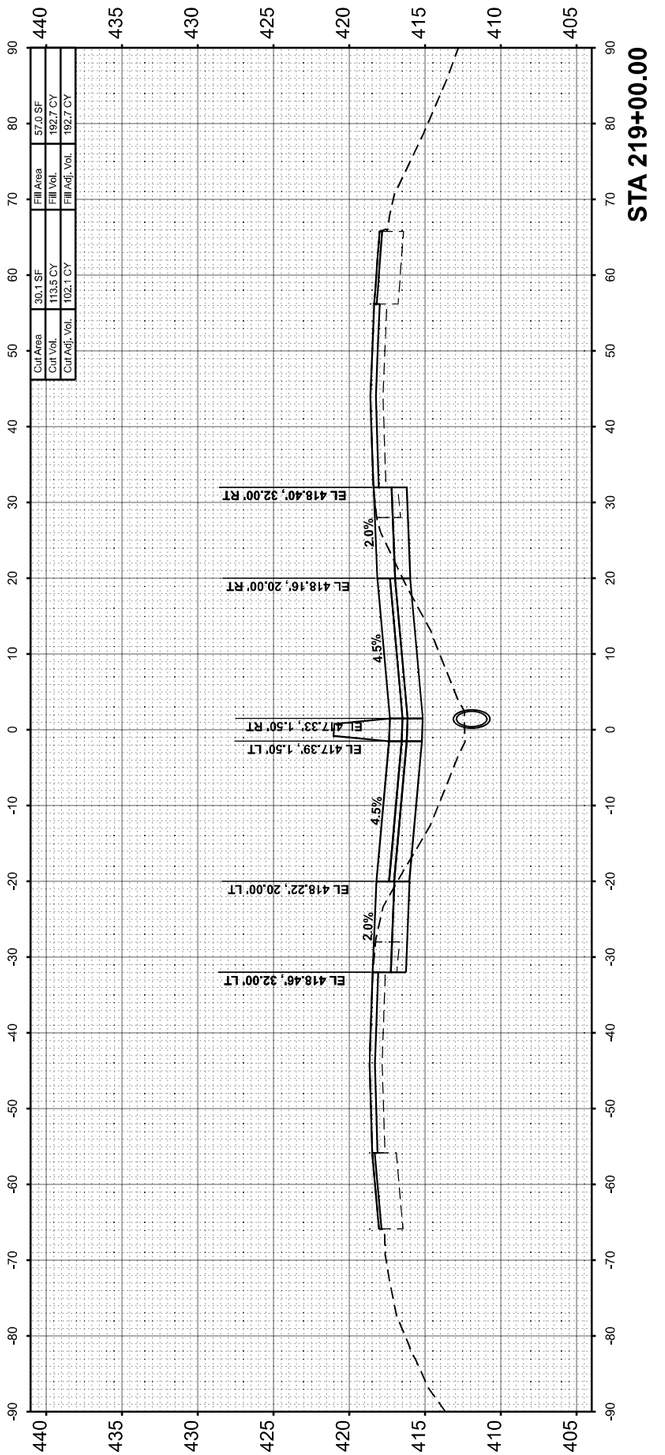

FINAL SURVEY		BY	DATE
NOTE BOOK	SURVEYED		
NO.	PLOTTED		
	TEMPLATE		
	AREAS		
	AREAS CHECKED		

ORIGINAL SURVEY		BY	DATE
NOTE BOOK	SURVEYED		
NO.	PLOTTED		
	TEMPLATE		
	AREAS		
	AREAS CHECKED		

MODEL: I57JEFFERSON - A 219+00.00 [Sheet]
FILE NAME: pw://PWI01.hornershifrin.com:HS IDOT/Documents/21061000-PTB198-034_D9VV/21061024-57-3rdLanePh2/CAD_Sheets/D978884-sht-ssht-jefferson.dgn

HORNER SHIFRIN
WWW.HORNERSHIFRIN.COM

USER NAME = bctimmermann	DESIGNED -	REVISED -	
	DRAWN -	REVISED -	
PLOT SCALE = 0.16666633 ' / in.	CHECKED -	REVISED -	
PLOT DATE = 10/16/2024	DATE -	REVISED -	

STATE OF ILLINOIS
DEPARTMENT OF TRANSPORTATION

CROSS SECTIONS
JEFFERSON COUNTY

SCALE:10 H : 5 V | SHEET 86 OF 88 SHEETS | STA. | TO STA.

F.A.I RTE.	SECTION	COUNTY	TOTAL SHEETS	SHEET NO.
57	(28-2)B-2; (28-1)B-2	*	598	596

CONTRACT NO. 78884

ILLINOIS | FED. AID PROJECT

* FRANKLIN/JEFFERSON

FINAL SURVEY		BY	DATE
	SURVEYED		
	PLOTTED		
NOTE BOOK	TEMPLATE		
	AREAS		
NO.	AREAS CHECKED		

ORIGINAL SURVEY		BY	DATE
	SURVEYED		
	PLOTTED		
NOTE BOOK	TEMPLATE		
	AREAS		
NO.	AREAS CHECKED		

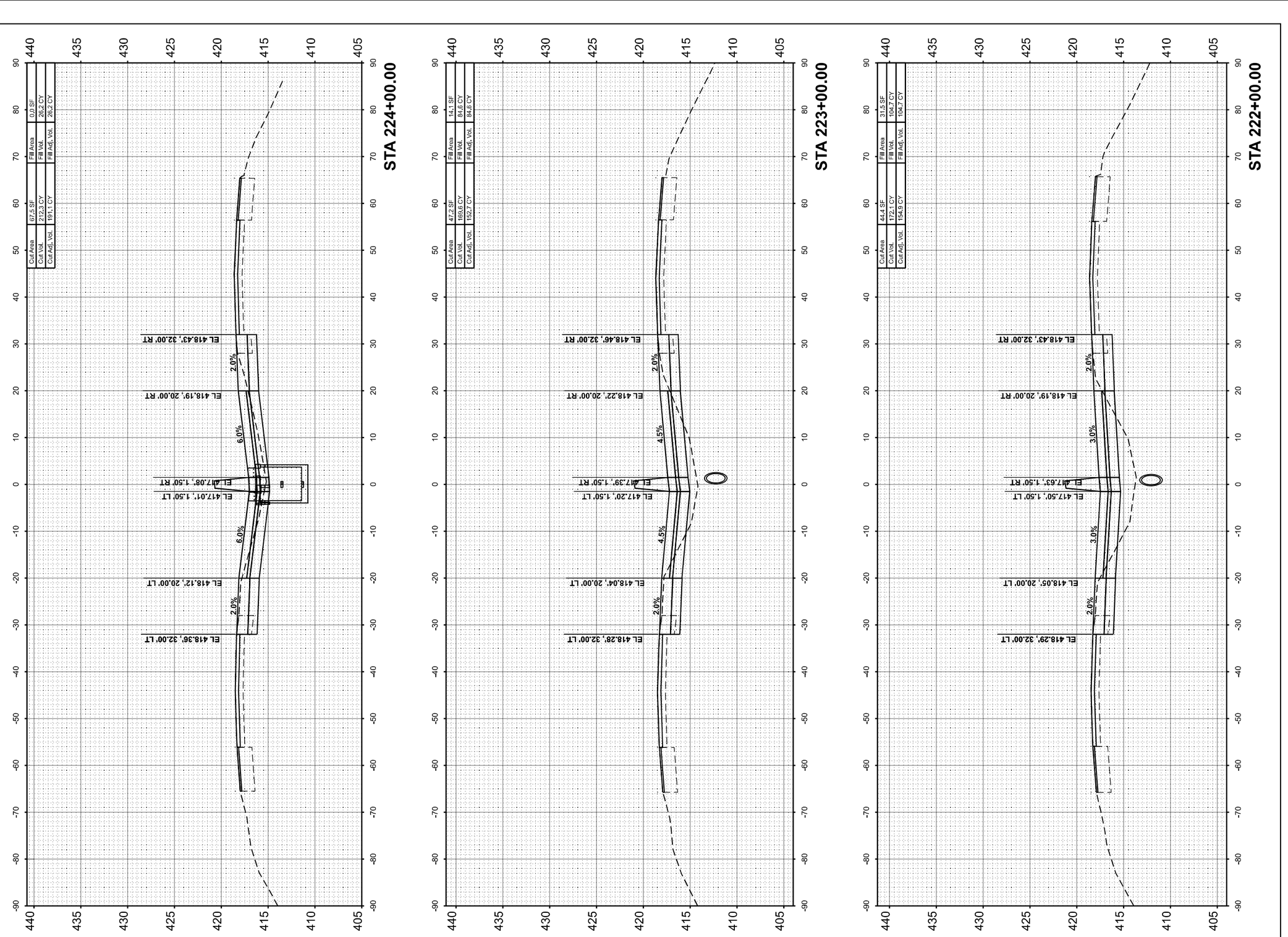

MODEL: I57JEFFERSON – A 222+00.00 (Sheet)
FILE NAME: pw:\\PWD1.hornershifrin.com:I-IS ⊞DOT\Documents\21061000\PTB198\034_D9\V\21061024574\dtLandPlp\CAD_Sheets\D979884-eln=sslh-jefferson.dgn

HORNER SHIFRIN
WWW. HORNERSHIFRIN .COM

USER NAME = bdimmermann	DESIGNED -	REVISED -
	DRAWN -	REVISED -
PLOT SCALE = 0.16666633 ' / In.	CHECKED -	REVISED -
PLOT DATE = 10/18/2024	DATE -	REVISED -

STATE OF ILLINOIS
DEPARTMENT OF TRANSPORTATION

CROSS SECTIONS
JEFFERSON COUNTY

SCALE:10 H : 5 V | SHEET 87 OF 88 SHEETS | STA. | TO STA.

F.A. I RTE.	SECTION	COUNTY	TOTAL SHEETS	SHEET NO.
57	(28-2)B-2; (28-1)B-2	*	598	597
		CONTRACT NO. 78884		
	ILLINOIS	FED. AID PROJECT		

* FRANKLIN/JEFFERSON

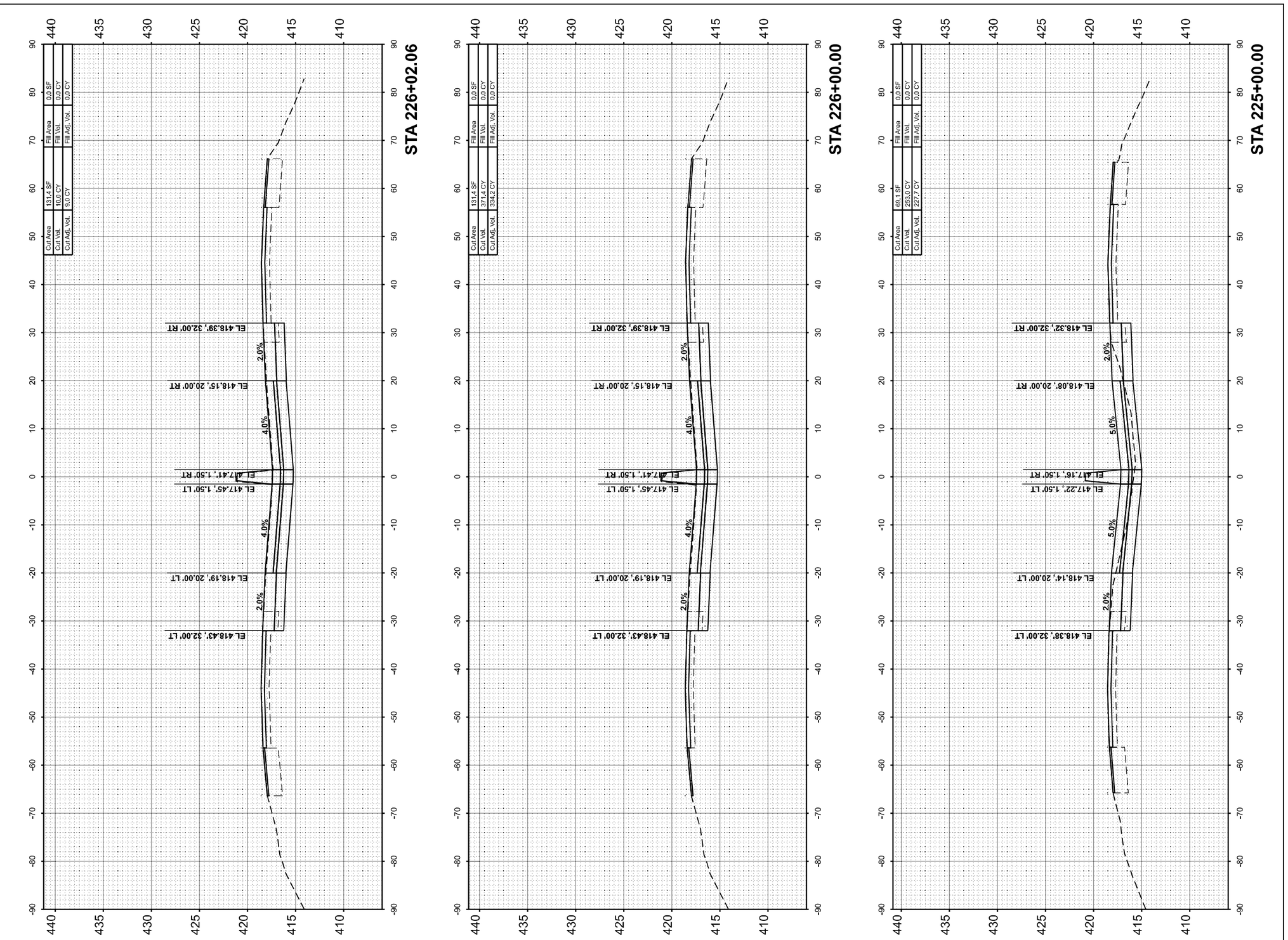

FINAL SURVEY	SURVEYED	BY	DATE
	PLOTTED		
NOTE BOOK	TEMPLATE		
	AREAS		
NO.	AREAS CHECKED		

ORIGINAL SURVEY	SURVEYED	BY	DATE
	PLOTTED		
NOTE BOOK	TEMPLATE		
	AREAS		
NO.	AREAS CHECKED		

MODEL: 157JEFFERSON-A 225+00.00 (Sheet)
FILE NAME: pw:\\PW01.bornershifrin.com:IS EDOT\Documents\Z106100004PTB119B4034_D9VV\Z106102457<3rdLanePh2\CAD_Sheets\D978884<allhcssh-jefferson.dgn

HORNER SHIFRIN WWW.HORNERSHIFRIN.COM	USER NAME = bdimmermann	DESIGNED -	REVISED -
		DRAWN -	REVISED -
	PLOT SCALE = 0.16666633 ' / In.	CHECKED -	REVISED -
	PLOT DATE = 10/16/2024	DATE -	REVISED -

STATE OF ILLINOIS
DEPARTMENT OF TRANSPORTATION

CROSS SECTIONS
JEFFERSON COUNTY

SCALE:10 H : 5 V | SHEET 88 OF 88 SHEETS | STA. | TO STA.

F.A.I RTE.	SECTION	COUNTY	TOTAL SHEETS	SHEET NO.
57	(28-2)B-2; (28-1)B-2	*	598	598
		CONTRACT NO. 78884		
	ILLINOIS FED. AID PROJECT			

* FRANKLIN/JEFFERSON