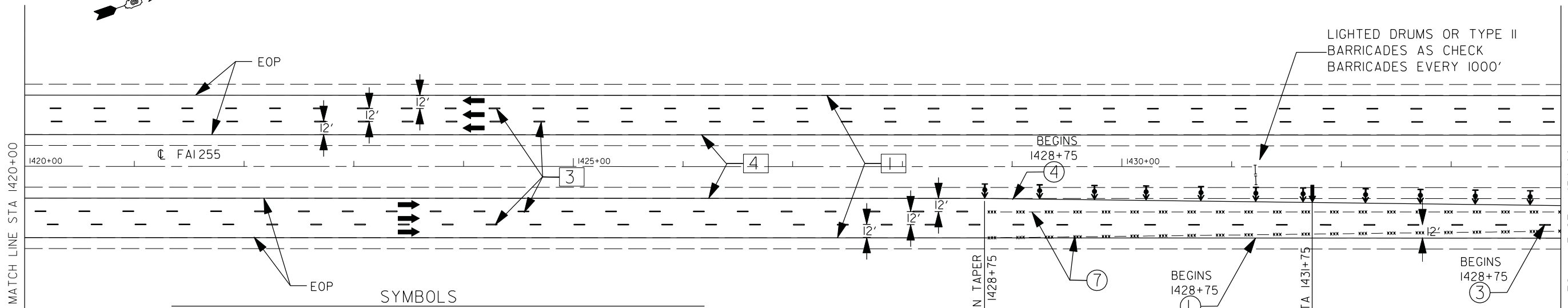
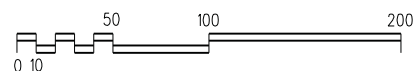
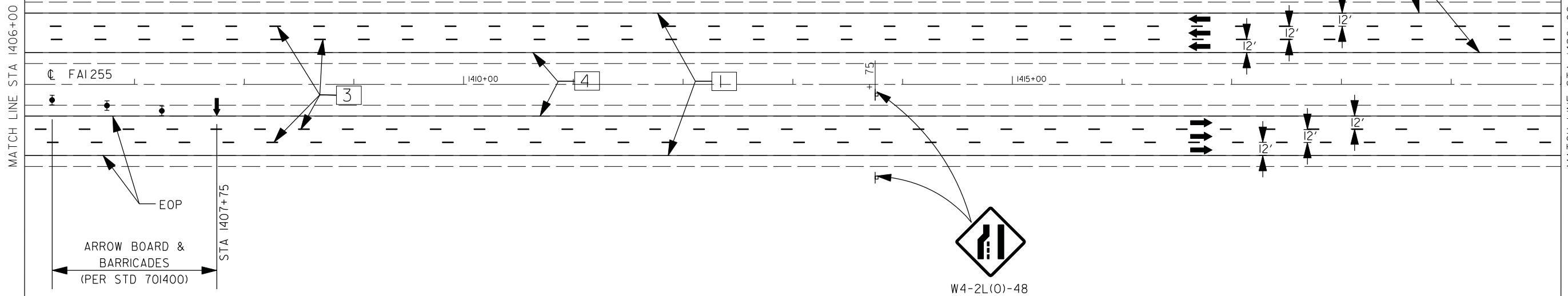


- ① TEMP PVMT MK LINE 4 - SOLID WHITE
- ③ TEMP PVMT MK LINE 4 - WHITE SKIP DASH
- ④ TEMP PVMT MK LINE 4 - SOLID YELLOW
- ⑥ PAVT MARKING REMOVAL
- ⑦ WORK ZONE PAVT MK REM

[X] NUMBERED CALLOUTS WITH SQUARES (INSTEAD OF CIRCLES) INDICATE TEMPORARY PAVEMENT MARKINGS PLACED IN STAGE 1 THAT WILL CONTINUE TO BE USED IN STAGE 2.



- SYMBOLS**
- PRE-STAGE CONSTRUCTION
 - STAGE CONSTRUCTION
 - BRIDGE CONSTRUCTION THIS STAGE
 - SIGN
 - DIRECTION INDICATOR BARRICADE
 - ARROW BOARD
 - TYPE II BARRICADE OR DRUM
 - DIRECTIONAL INDICATOR BARRICADE WITH STEADY BURN MONODIRECTIONAL LIGHT
 - TYPE II BARRICADE, DRUM OR VERTICAL BARRICADE W/ STEADY BURN MONODIRECTIONAL LIGHT
 - CONE, DRUM OR BARRICADE
 - DRUM WITH STEADY BURNING MONODIRECTIONAL LIGHT
 - TYPE III BARRICADE
 - TEMPORARY CONCRETE BARRIER
 - IMPACT ATTENUATOR
 - DIRECTION OF TRAFFIC

GONZALEZ COMPANIES, LLC 618-222-2221 WWW.GONZALEZCOS.COM

FILE NAME = D876F10-sh70-stage 2.dgn	USER NAME = Note	DESIGNED - JG	REVISED - ---
		DRAWN - NC	REVISED - ---
		CHECKED - CH	REVISED - ---
		DATE - 09/23/2013	REVISED - ---

STATE OF ILLINOIS
DEPARTMENT OF TRANSPORTATION

TEMPORARY TRAFFIC CONTROL - STAGE 2

SCALE: 1"=50' SHEET NO. 27 OF 37 SHEETS STA. 1406+00 TO STA. 1434+00

F.A.I. RTE.	SECTION	COUNTY	TOTAL SHEETS	SHEET NO.
255	60-(8,9)RS-1	MADISON	206	70
CONTRACT NO. 76FIO				
ILLINOIS FED. AID PROJECT				

PLOT DRIVER = M:\Admin\Reference Data\CAD_Support\Workspaces\tonard\sp10r\wpr\inter-hof.f.plt
 PEN TABLE = M:\Admin\Reference Data\CAD_Support\Workspaces\tonard\sp10r\wpr\inter-hof-dr-1.txt-sub.tbl