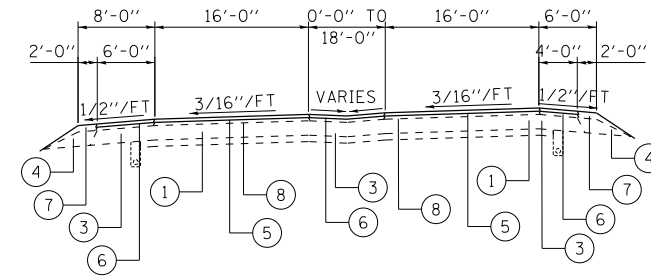


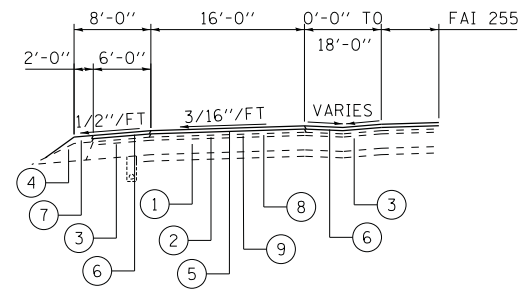
**T RAMP CONVERGENCE WITH INLAY/OVERLAY AT C-D ROAD SECTION**

STA 462+54.66 (229+97.25) TO STA 467+52.92 (I-270 RAMP 2 AT I-270 C-D ROAD)  
 STA 1616+82.05 TO STA 1622+49.55 (482+85.95) (I-270 RAMP 4 AT I-255 C-D ROAD)



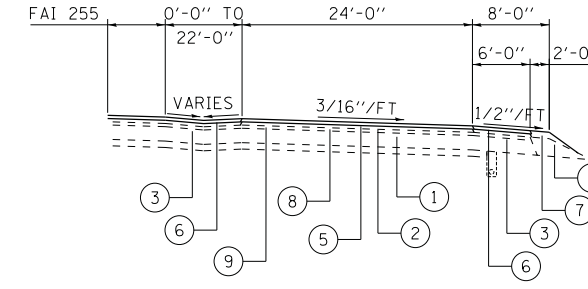
**U RAMP CONVERGENCE AT C-D ROAD SECTION**

STA 1590+70.38 TO STA 1593+72.56 (179+64.70) (I-270 RAMP 1 AT I-255 C-D ROAD)  
 STA 482+56.48 (721+37.78) TO STA 485+55.61 (I-270 RAMP 7 AT I-270 C-D ROAD)



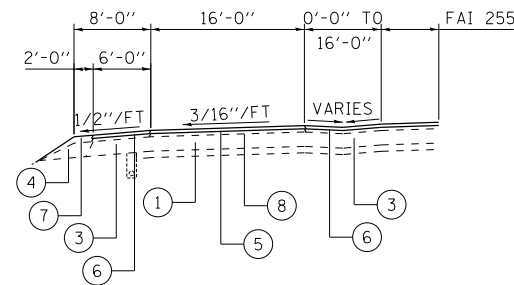
**V RAMP CONVERGENCE WITH INLAY/OVERLAY AT INTERSTATE SECTION**

STA 1612+92.15 TO STA 1618+02.24 (I-270 RAMP 8 AT I-255)



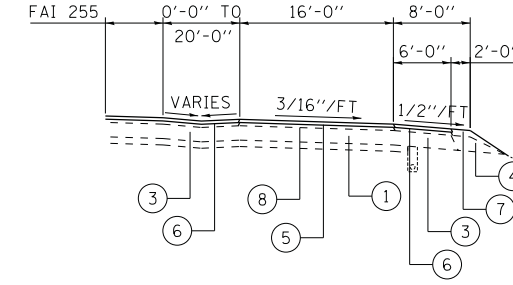
**W RAMP DIVERGENCE WITH INLAY/OVERLAY AT INTERSTATE SECTION**

STA 1588+63.64 TO STA 1593+63.63 (I-270 RAMP 6)  
 STA 693+63.63 (1593+63.63) TO STA 697+24.85 (I-270 RAMP 6)



**X RAMP CONVERGENCE AT INTERSTATE SECTION**

STA 1505+75.50 TO STA 1509+77.91 (RAMP A AT I-255)  
 STA 1522+79.78 TO STA 1526+89.97 (RAMP C AT I-255)



**Y RAMP DIVERGENCE AT INTERSTATE SECTION**

STA 1507+23.83 TO STA 1511+05.58 (RAMP D FROM I-255)  
 STA 1523+61.57 TO STA 1527+43.34 (RAMP B FROM I-255)

- ① EXISTING PCC PAVEMENT
- ② EXISTING BITUMINOUS PAVEMENT
- ③ EXISTING BITUMINOUS SHOULDER
- ④ EXISTING AGGREGATE SHOULDERS
- ⑤ POLYMERIZED HOT-MIX ASPHALT SURFACE COURSE, STONE MATRIX ASPHALT, N80 - (2 - 2" LIFTS)
- ⑥ HOT-MIX ASPHALT SHOULDERS, (2 - 2" LIFTS)
- ⑦ AGGREGATE WEDGE SHOULDER, TYPE B - (4" TO 0")
- ⑧ BITUMINOUS MATERIALS (PRIME COAT) AND AGGREGATE (PRIME COAT)
- ⑨ HMA/PCC SURFACE REMOVAL (SEE SCHEDULE FOR THICKNESS AND LOCATIONS)
- ⑩ PIPE UNDERDRAINS, 4"

FILE NAME =	USER NAME = kschwierjohn	DESIGNED - KJS	REVISED -	<b>STATE OF ILLINOIS DEPARTMENT OF TRANSPORTATION</b>	<b>TYPICAL SECTIONS</b>			F.A.I. RTE.	SECTION	COUNTY	TOTAL SHEETS	SHEET NO.		
H:\6513 IDOT DB Ver\6513.09 WD 9 I-2550ver\layRevised\CADD_Sheets\0876F10-shr-TypSec	DRAWN - KOJ/KJS	CHECKED - SAR	REVISED -		SCALE:	SHEET 8	OF 9 SHEETS	STA.	TO STA.	255	60-18,9RS-1	MADISON	206	24
	PLOT SCALE = 10.0000' / in.	DATE - 7/19/13	REVISED -		CONTRACT NO. 76F10									
	PLOT DATE = 9/24/2013		REVISED -		ILLINOIS FED. AID PROJECT									