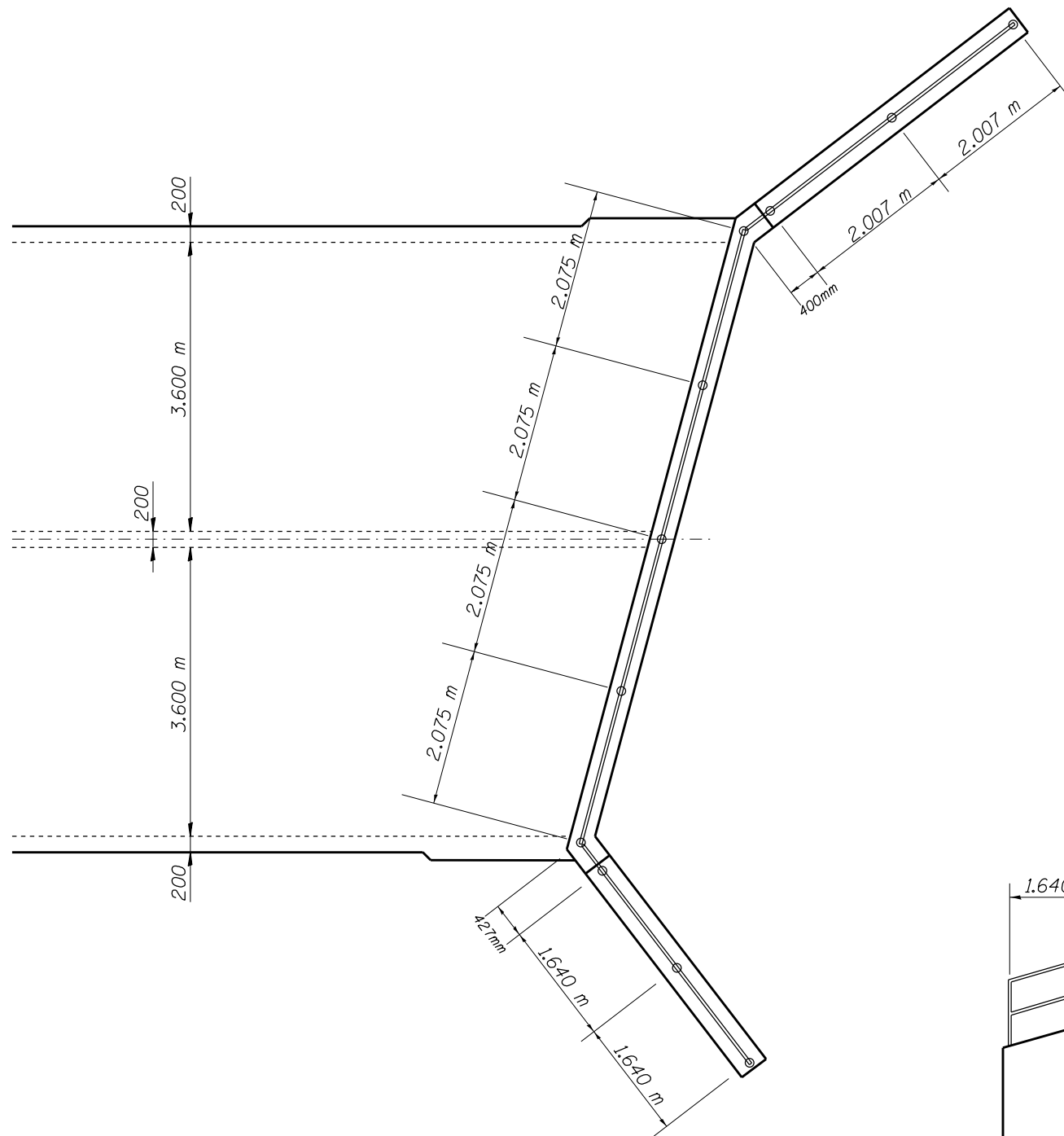
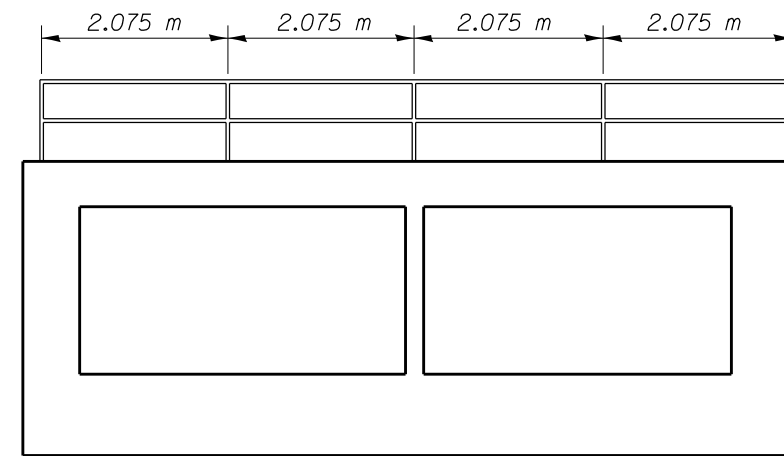


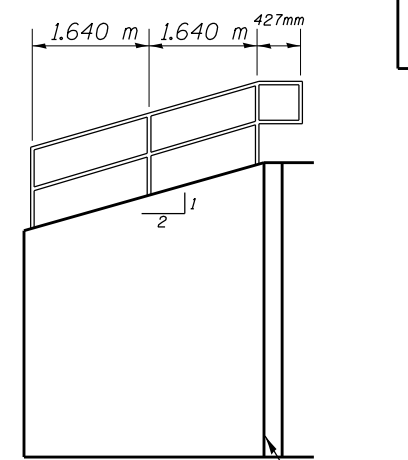
PIPE HANDRAIL SCHEDULE		
STA. to STA.	OFF.	LENGTH (METER)
12+520 to 12+535	LT	16.421
12+526 to 12+541	RT	16.421
TOTAL		32.842



PLAN VIEW

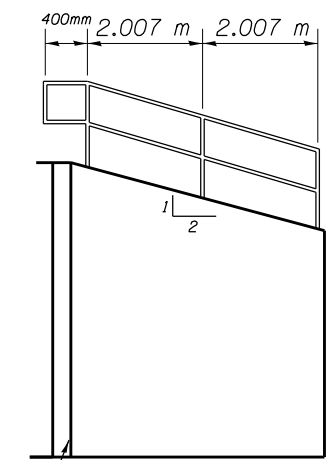


HEADWALL



SHORT WING

ELEVATION VIEWS
(PERPENDICULAR TO EACH WALL)



LONG WING

FILE NAME =	USER NAME = aubreys	DESIGNED -	REVISED -
1L71.bridge.design change 02052013.dgn		DRAWN -	REVISED -
	PLOT SCALE = 25.0000 M / in.	CHECKED -	REVISED -
	PLOT DATE = 3/29/2013	DATE -	REVISED -

STATE OF ILLINOIS
DEPARTMENT OF TRANSPORTATION

HANDRAIL DETAIL				
SCALE:	SHEET NO.	OF SHEETS	STA.	TO STA.

F.A.P. RTE.	SECTION	COUNTY	TOTAL SHEETS	SHEET NO.
619	120BR,CR	PUTNAM	77	55
CONTRACT NO.			68740	
ILLINOIS FED. AID PROJECT				