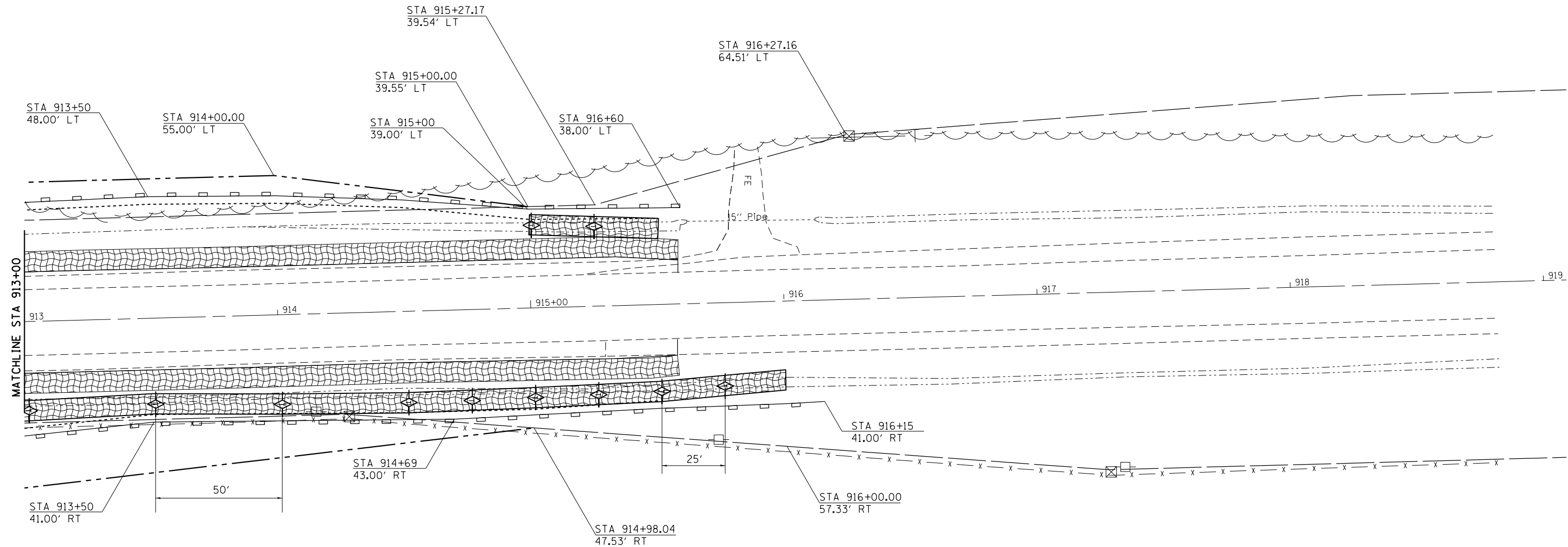
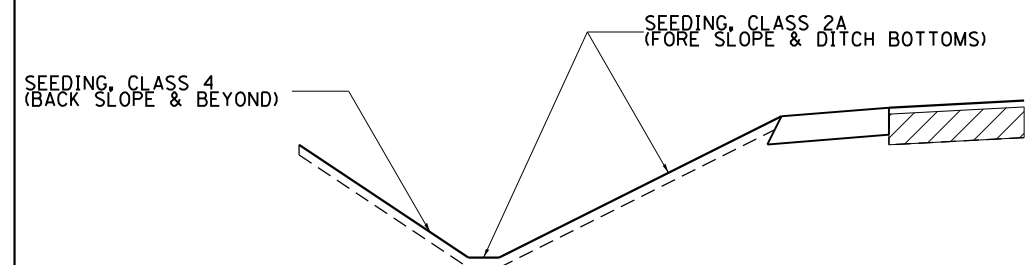
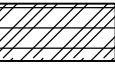
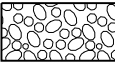
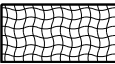





R.O.W., EROSION CONTROL, & SEEDING DETAILS



SEEDING DETAIL



-  = TURF REINFORCEMENT MAT
-  = STONE RIPRAP, CLASS A4
-  = EROSION CONTROL BLANKET
-  = PERIMETER EROSION BARRIER
-  = INLET AND PIPE PROTECTION
-  = TEMPORARY DITCH CHECK

FILE NAME =	USER NAME = rundladerr	DESIGNED -	REVISED -	STATE OF ILLINOIS DEPARTMENT OF TRANSPORTATION	EROSION CONTROL PLANS IL 78				F.A.P. RTE.	SECTION	COUNTY	TOTAL SHEETS	SHEET NO.
et:\pw\work\p\idot\rundladerr\d0232736	D201310-shr-eros.dgn	DRAWN -	REVISED -		650	104T-3	JO DAVIESS	97	49				
Default	PLOT SCALE = 40.0000' / in.	CHECKED -	REVISED -		CONTRACT NO. 64F74				ILLINOIS FED. AID PROJECT				
	PLOT DATE = Thu Oct 10 07:25:47 2013	DATE -	REVISED -		SCALE:	SHEET	OF	SHEETS	STA.	TO	STA.		