

DALE MUELLER

JAMES & MARIA CROPPER

STA. 119+63
PROPOSED S.N. 043-1099
PROPOSED 55' CULVERT
EQRS 78"
15.0° SKEW
TWO PRECAST END SECTIONS (SEE DETAILS)
U/S INVERT = 887.79
D/S INVERT = 887.29

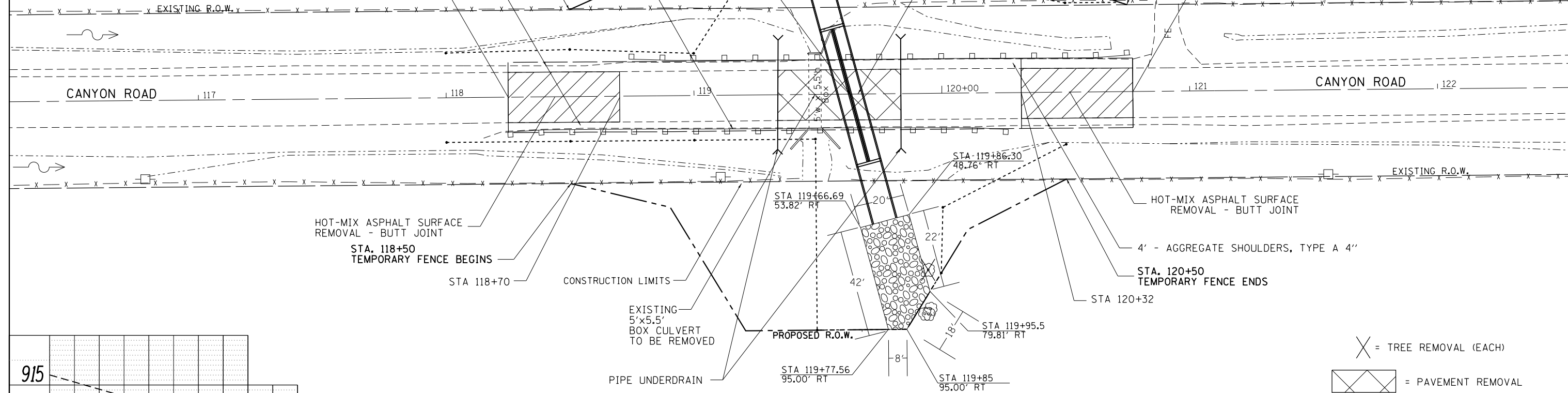
CLASS C PATCHING, TYPE IV, 10 INCH
LEVELING BINDER (MACHINE METHOD), N50
HOT-MIX ASPHALT SURFACE COURSE, MIX "C", N50
STA. 119+13 TO 119+84

CATTLE SHED



STA. 118+50
TEMPORARY FENCE BEGINS
4' - AGGREGATE SHOULDERS, TYPE A 8"
PROJECT BEGINS
STA 118+25

STA. 120+75
TEMPORARY FENCE ENDS
PROJECT ENDS
STA 120+77



HOT-MIX ASPHALT SURFACE
REMOVAL - BUTT JOINT

HOT-MIX ASPHALT SURFACE
REMOVAL - BUTT JOINT

STA. 118+50
TEMPORARY FENCE BEGINS

STA. 120+50
TEMPORARY FENCE ENDS

STA 118+70

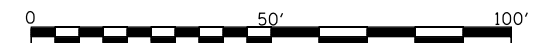
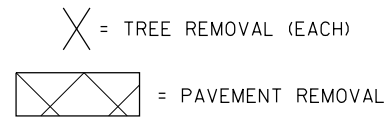
STA 120+32

EXISTING
5'x5.5'
BOX CULVERT
TO BE REMOVED

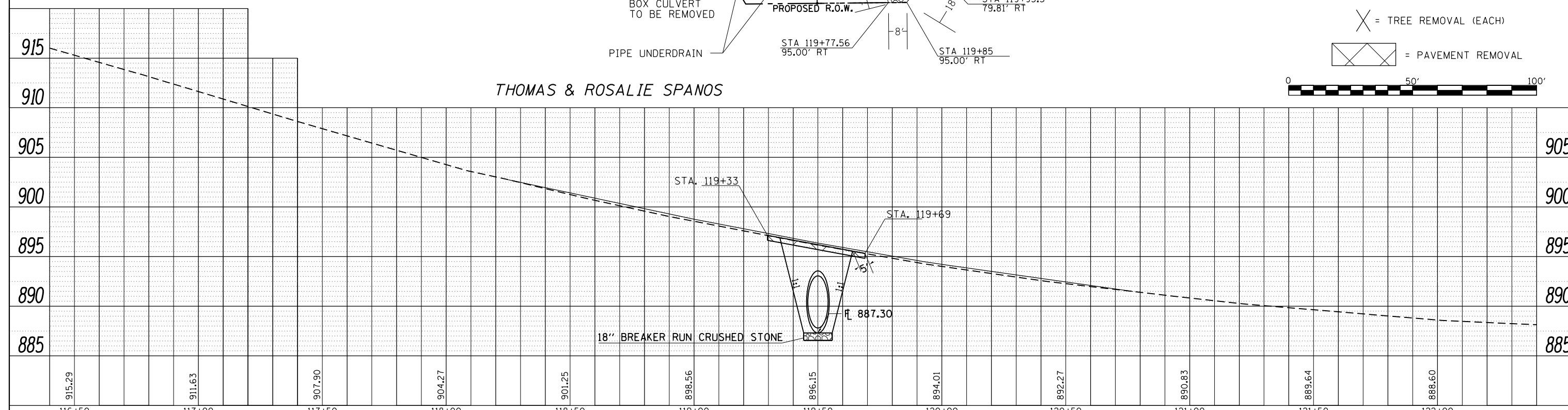
STA 119+95.5
79.81' RT

STA 119+85
95.00' RT

STA 119+77.56
95.00' RT



THOMAS & ROSALIE SPANOS



PLAN

DATE	BY

SURVEYED
PLOTTED
ALIGNMENT CHECKED
PAVEMENT CHECKED
NO. FILE NAME

PROFILE

DATE	BY

SURVEYED
PLOTTED
GRADES CHECKED
STRUCTURE NOT AT THIS OFFICE
NO. FILE NAME

FILE NAME	USER NAME	DESIGNED	REVISED	SCALE	DATE	STATE OF ILLINOIS DEPARTMENT OF TRANSPORTATION	CANYON ROAD SN 043-1099	F.A.P. RTE.	SECTION	COUNTY	TOTAL SHEETS	SHEET NO.
c:\pwork\pwork\runbladerr\d0232736\0201310-sht-plnprf.dgn	rundbladerr	-	8-1-13	40.0000' / in.	Thu Oct 10 07:08:36 2013			642	104T-3	JODAVIESS	97	34
											CONTRACT NO. 64F74	
											ILLINOIS FED. AID PROJECT	