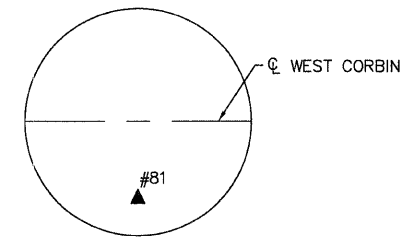
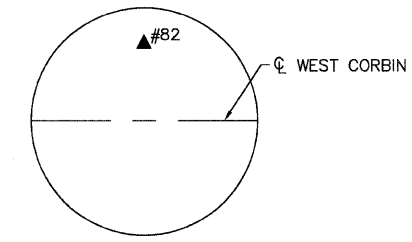


FWP ROUTE	SECTION	COUNTY	TOTAL SHEETS	SHEET NO.
	05-00016-03-BR	MADISON	129	10
STA.		TO STA.		
CONTRACT NO.: 97351				

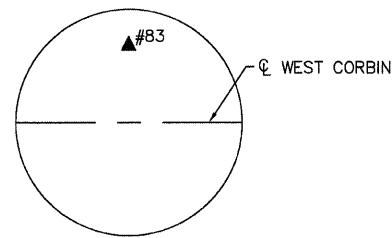
PLAN	DATE
NO.	2/27/06
BY	DATE
J.T.F.	2/27/06
DESIGNED	DATE
BY	2/27/06
CHECKED	DATE
BY	
DATE	



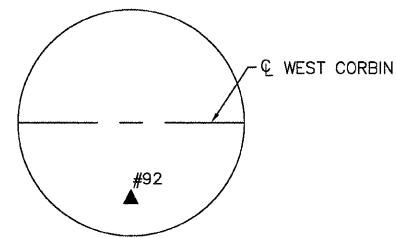
CONTROL POINT
81
(PIN W/CAP)
STA. 46+13.38,
56.75 LT
N: 812925.91
E: 524231.20
ELEV: 500.46



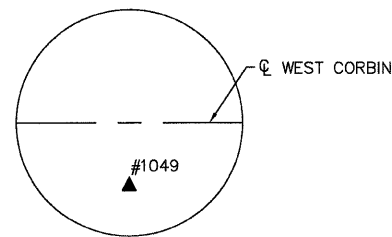
CONTROL POINT
82
(PIN W/CAP)
STA. 49+05.25,
117.15 RT
N: 813074.77
E: 523923.42
ELEV: 492.68



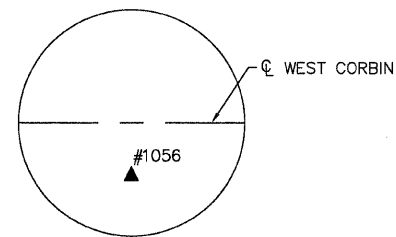
CONTROL POINT
83
(PIN W/CAP)
STA. 38+67.41,
359.77 RT
N: 813663.93
E: 524671.70
ELEV: 492.54



CONTROL POINT
92
(COTTON PICKER SPINDLE)
STA. 36+50.81,
136.97 LT
N: 813332.18
E: 525107.91
ELEV: 475.09




CONTROL POINT
1049
(TRAVERSE PIN)
STA. 61+09.66,
34.37 LT
N: 812827.85
E: 522756.08
ELEV: 489.54



CONTROL POINT
1056
(TRAVERSE PIN)
STA. 61+39.84,
57.86 LT
N: 812797.82
E: 522729.91
ELEV: 488.79

BENCHMARK

"L" CUT ON TOP OF CONCRETE
HEADWALL
STA. 34+98.01 106.11 LT
ELEV: 471.36



REVISIONS	
NAME	DATE

ILLINOIS DEPARTMENT OF TRANSPORTATION
**ALIGNMENT, TIES,
AND BENCHMARKS**

FAU ROUTE 8959
SECTION 05-00016-03-BR
COUNTY MADISON
DRAWN BY: R.A.W.