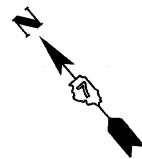


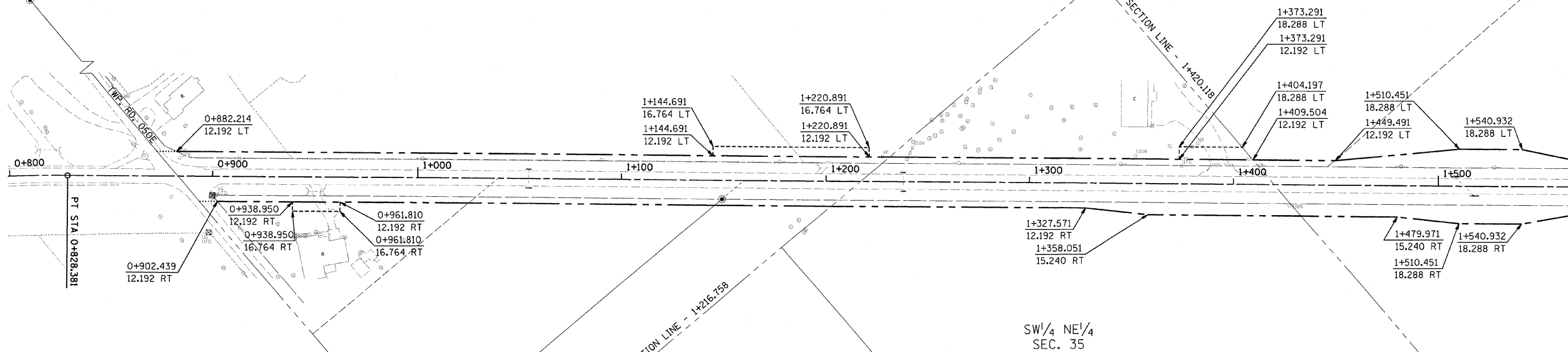
CONTRACT NO. 94533				
F.A. RTE.	SECTION	COUNTY	TOTAL SHEETS	SHEET NO.
781	1YRS., 2ZRS-1	CRAWFORD	378	201
STA. _____		TO STA. _____		
FED. ROAD DIST. NO.	ILLINOIS	FED. AID PROJECT		



NE 1/4 NE 1/4  
SEC. 35

NW 1/4 NE 1/4  
SEC. 35

IRON PIN  
NORTH QUARTER CORNER  
SECTION 35  
STA. 0+769.893 149.158 LT.  
MONUMENT RECORD  
DOC. #2002-00919



NE 1/4 NW 1/4  
SEC. 35

SW 1/4 NE 1/4  
SEC. 35

FOR INFORMATION ONLY

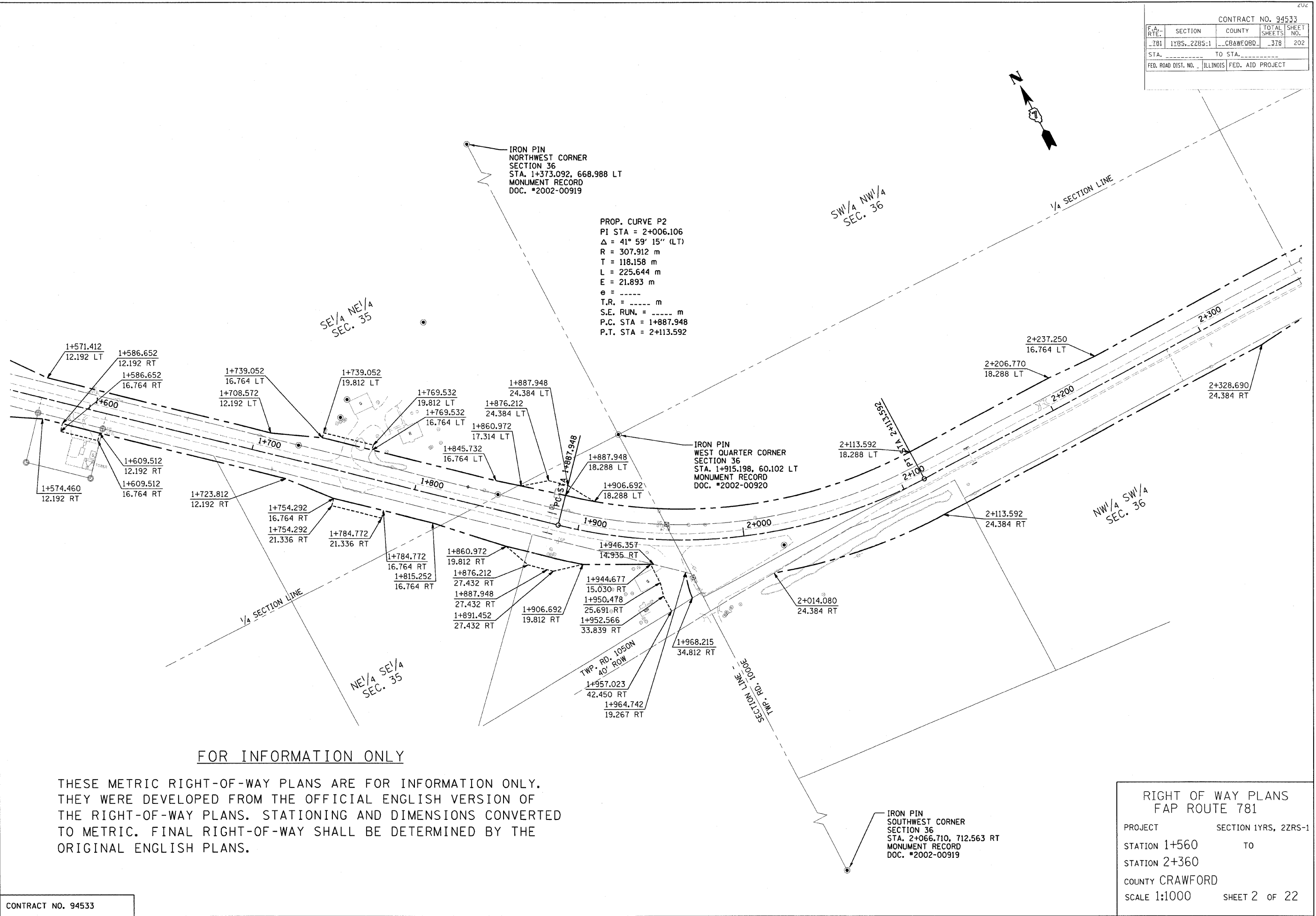
THESE METRIC RIGHT-OF-WAY PLANS ARE FOR INFORMATION ONLY. THEY WERE DEVELOPED FROM THE OFFICIAL ENGLISH VERSION OF THE RIGHT-OF-WAY PLANS. STATIONING AND DIMENSIONS CONVERTED TO METRIC. FINAL RIGHT-OF-WAY SHALL BE DETERMINED BY THE ORIGINAL ENGLISH PLANS.

IRON PIN  
CENTER OF SECTION  
SECTION 35  
STA. 1+291.897 476.340 RT.  
MONUMENT RECORD  
DOC. #2002-00919

CONTRACT NO. 94533

RIGHT OF WAY PLANS  
FAP ROUTE 781  
PROJECT SECTION 1YRS, 2ZRS-1  
STATION 0+800 TO  
STATION 1+560  
COUNTY CRAWFORD  
SCALE 1:1000 SHEET 1 OF 22

CONTRACT NO. 94533				
F.A. RTE.	SECTION	COUNTY	TOTAL SHEETS	SHEET NO.
781	1YRS-2ZRS-1	CRAWFORD	378	202
STA.		TO STA.		
FED. ROAD DIST. NO.		ILLINOIS FED. AID PROJECT		



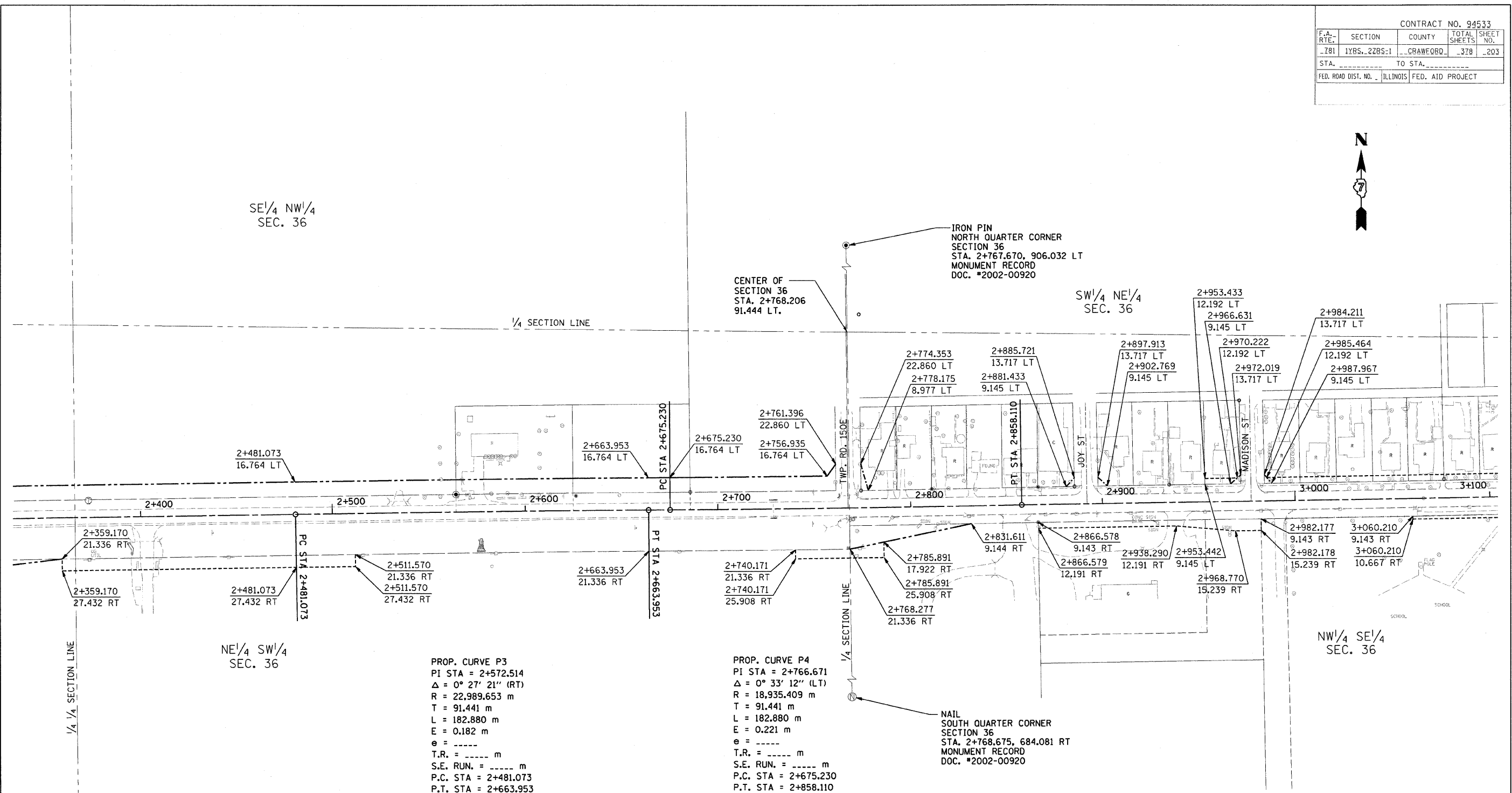
**FOR INFORMATION ONLY**

THESE METRIC RIGHT-OF-WAY PLANS ARE FOR INFORMATION ONLY. THEY WERE DEVELOPED FROM THE OFFICIAL ENGLISH VERSION OF THE RIGHT-OF-WAY PLANS. STATIONING AND DIMENSIONS CONVERTED TO METRIC. FINAL RIGHT-OF-WAY SHALL BE DETERMINED BY THE ORIGINAL ENGLISH PLANS.

RIGHT OF WAY PLANS	
FAP ROUTE 781	
PROJECT	SECTION 1YRS, 2ZRS-1
STATION 1+560	TO
STATION 2+360	
COUNTY CRAWFORD	
SCALE 1:1000	SHEET 2 OF 22



CONTRACT NO. 94533				
F.A. RTE.	SECTION	COUNTY	TOTAL SHEETS	SHEET NO.
781	1YRS., 2ZRS-1	CRAWFORD	378	203
STA.		TO STA.		
FED. ROAD DIST. NO. ILLINOIS FED. AID PROJECT				



FOR INFORMATION ONLY

THESE METRIC RIGHT-OF-WAY PLANS ARE FOR INFORMATION ONLY. THEY WERE DEVELOPED FROM THE OFFICIAL ENGLISH VERSION OF THE RIGHT-OF-WAY PLANS. STATIONING AND DIMENSIONS CONVERTED TO METRIC. FINAL RIGHT-OF-WAY SHALL BE DETERMINED BY THE ORIGINAL ENGLISH PLANS.

RIGHT OF WAY PLANS	
FAP ROUTE 781	
PROJECT	SECTION 1YRS, 2ZRS-1
STATION 2+360	TO
STATION 3+100	
COUNTY CRAWFORD	
SCALE 1:1000	SHEET 3 OF 22

CONTRACT NO. 94533				
F.A. RTE.	SECTION	COUNTY	TOTAL SHEETS	SHEET NO.
781	1YRS., 2ZRS-1	CRAWFORD	378	204
STA.	TO STA.			
FED. ROAD DIST. NO.	ILLINOIS	FED. AID PROJECT		



**FOR INFORMATION ONLY**

THESE METRIC RIGHT-OF-WAY PLANS ARE FOR INFORMATION ONLY. THEY WERE DEVELOPED FROM THE OFFICIAL ENGLISH VERSION OF THE RIGHT-OF-WAY PLANS. STATIONING AND DIMENSIONS CONVERTED TO METRIC. FINAL RIGHT-OF-WAY SHALL BE DETERMINED BY THE ORIGINAL ENGLISH PLANS.

**RIGHT OF WAY PLANS**  
**FAP ROUTE 781**  
 PROJECT SECTION 1YRS, 2ZRS-1  
 STATION 3+100 TO  
 STATION 3+475  
 COUNTY CRAWFORD  
 SCALE 1:500 SHEET 4 OF 22

CONTRACT NO. 94533				
F.A. RTE.	SECTION	COUNTY	TOTAL SHEETS	SHEET NO.
781	1YRS., 2ZRS-1	CRAWFORD	378	205
STA.		TO STA.		
FED. ROAD DIST. NO.		ILLINOIS FED. AID PROJECT		



MAG NAIL WEST QUARTER CORNER SECTION 31 STA. 3+571.284, 349.709 LT MONUMENT RECORD DOC. #2002-00921

MAG NAIL EAST QUARTER CORNER SECTION 36 STA. 3+573.139, 70.606 LT MONUMENT RECORD DOC. #2002-00920

MAG NAIL SOUTHWEST CORNER SECTION 31 STA. 3+572.949, 467.959 RT MONUMENT RECORD DOC. #2002-00921

MAG NAIL SOUTHEAST CORNER SECTION 36 STA. 3+572.717, 669.862 RT MONUMENT RECORD DOC. #2002-00920

**FOR INFORMATION ONLY**

THESE METRIC RIGHT-OF-WAY PLANS ARE FOR INFORMATION ONLY. THEY WERE DEVELOPED FROM THE OFFICIAL ENGLISH VERSION OF THE RIGHT-OF-WAY PLANS. STATIONING AND DIMENSIONS CONVERTED TO METRIC. FINAL RIGHT-OF-WAY SHALL BE DETERMINED BY THE ORIGINAL ENGLISH PLANS.

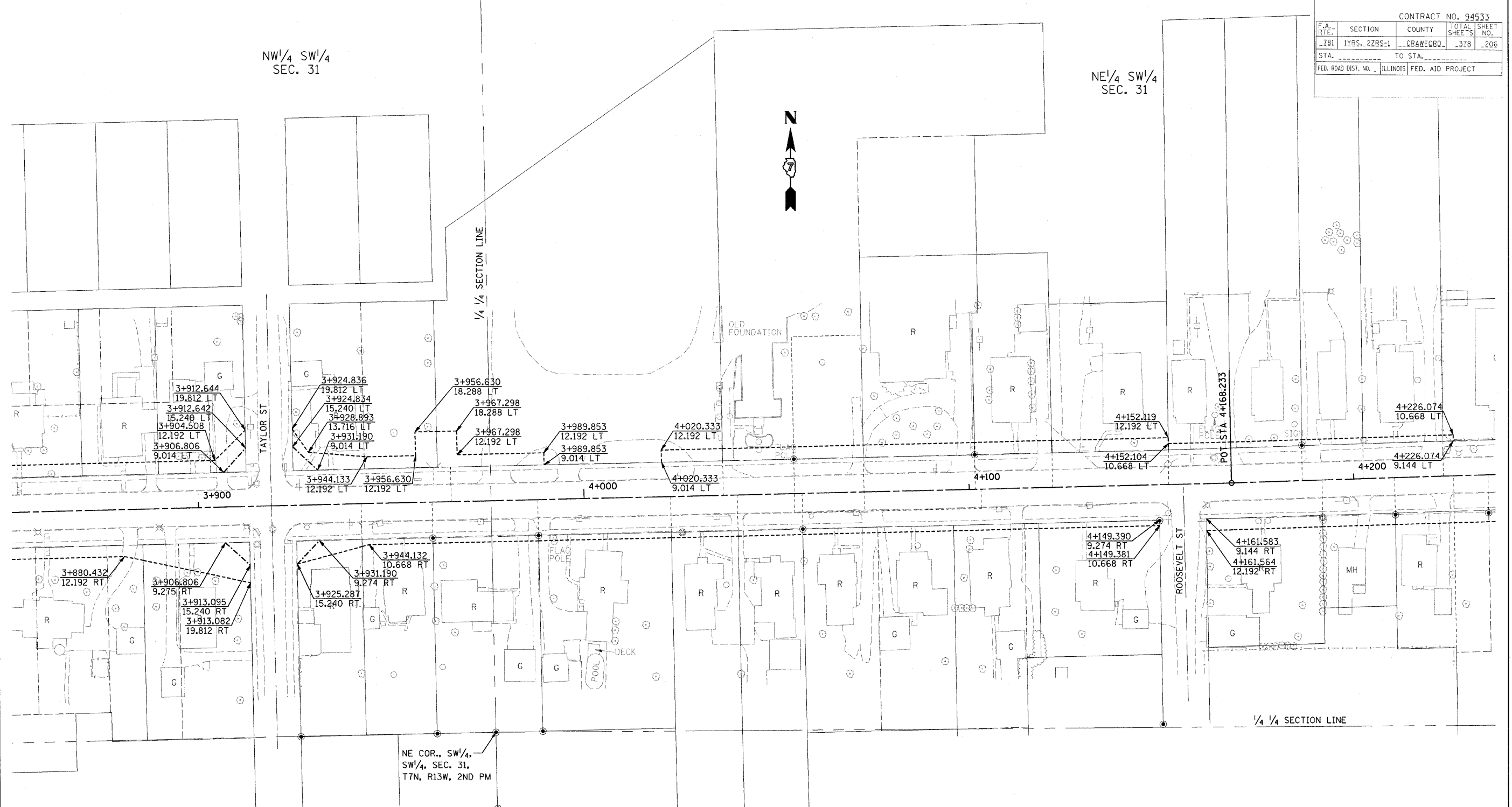
**RIGHT OF WAY PLANS**  
**FAP ROUTE 781**

PROJECT SECTION 1YRS, 2ZRS-1  
 STATION 3+475 TO  
 STATION 3+850  
 COUNTY CRAWFORD  
 SCALE 1:500 SHEET 5 OF 22

CONTRACT NO. 94533				
F.A. RTE.	SECTION	COUNTY	TOTAL SHEETS	SHEET NO.
781	1YRS. 2ZRS-1	CRAWFORD	378	206
STA.		TO STA.		
FED. ROAD DIST. NO.		ILLINOIS FED. AID PROJECT		

NW 1/4 SW 1/4  
SEC. 31

NE 1/4 SW 1/4  
SEC. 31



NE COR., SW 1/4,  
SW 1/4, SEC. 31.  
T7N, R13W, 2ND PM

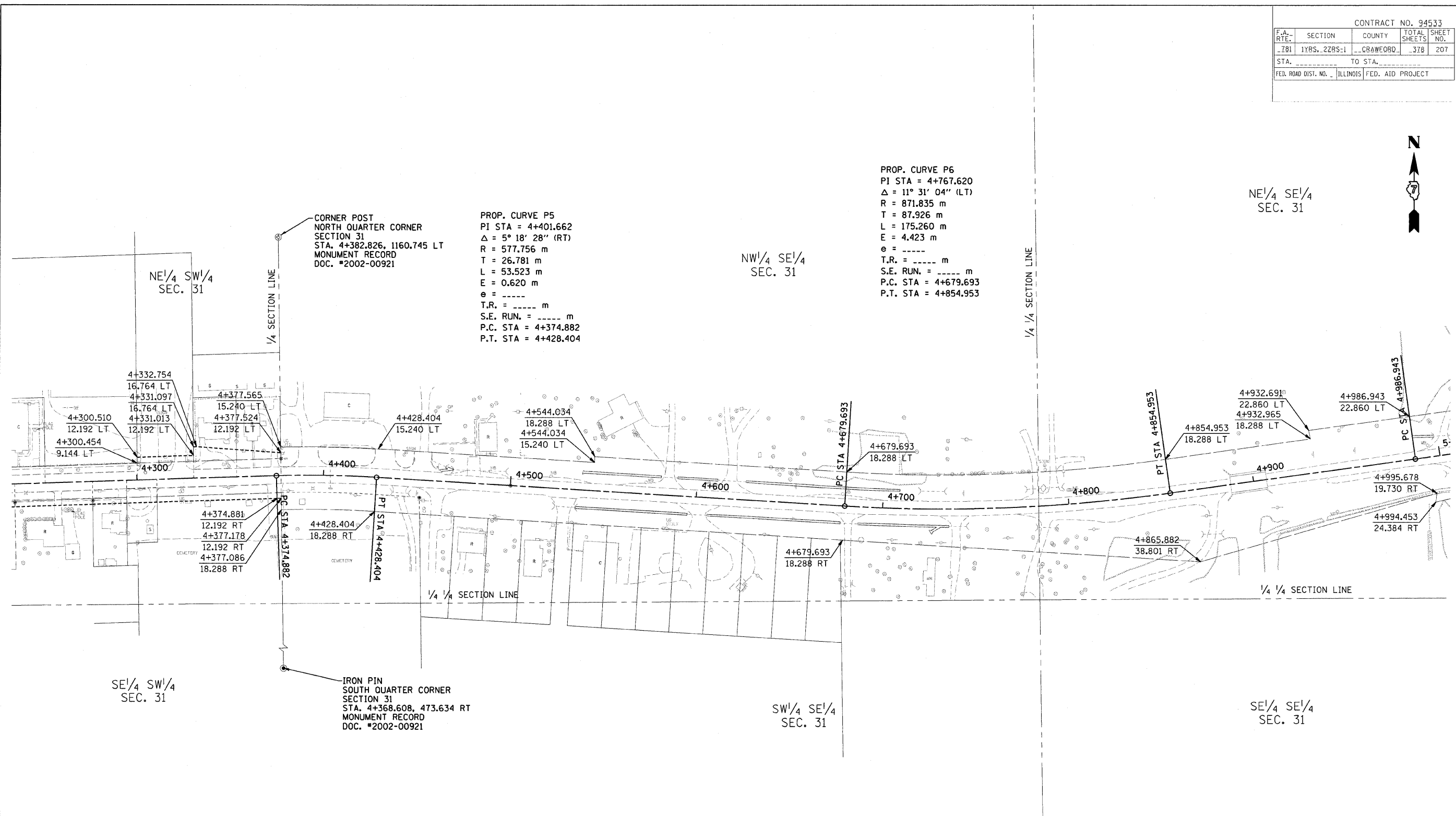
FOR INFORMATION ONLY

THESE METRIC RIGHT-OF-WAY PLANS ARE FOR INFORMATION ONLY. THEY WERE DEVELOPED FROM THE OFFICIAL ENGLISH VERSION OF THE RIGHT-OF-WAY PLANS. STATIONING AND DIMENSIONS CONVERTED TO METRIC. FINAL RIGHT-OF-WAY SHALL BE DETERMINED BY THE ORIGINAL ENGLISH PLANS.

CONTRACT NO. 94533

RIGHT OF WAY PLANS  
FAP ROUTE 781  
PROJECT SECTION 1YRS, 2ZRS-1  
STATION 3+855 TO  
STATION 4+235  
COUNTY CRAWFORD  
SCALE 1:500 SHEET 6 OF 22

CONTRACT NO. 94533				
F.A. RTE.	SECTION	COUNTY	TOTAL SHEETS	SHEET NO.
781	1YRS. 2ZRS-1	CRAWFORD	378	207
STA.		TO STA.		
FED. ROAD DIST. NO.		ILLINOIS	FED. AID PROJECT	



PROP. CURVE P5  
 PI STA = 4+401.662  
 $\Delta = 5^\circ 18' 28''$  (RT)  
 R = 577.756 m  
 T = 26.781 m  
 L = 53.523 m  
 E = 0.620 m  
 e = -----  
 T.R. = ----- m  
 S.E. RUN. = ----- m  
 P.C. STA = 4+374.882  
 P.T. STA = 4+428.404

PROP. CURVE P6  
 PI STA = 4+767.620  
 $\Delta = 11^\circ 31' 04''$  (LT)  
 R = 871.835 m  
 T = 87.926 m  
 L = 175.260 m  
 E = 4.423 m  
 e = -----  
 T.R. = ----- m  
 S.E. RUN. = ----- m  
 P.C. STA = 4+679.693  
 P.T. STA = 4+854.953

CORNER POST  
 NORTH QUARTER CORNER  
 SECTION 31  
 STA. 4+382.826, 1160.745 LT  
 MONUMENT RECORD  
 DOC. \*2002-00921

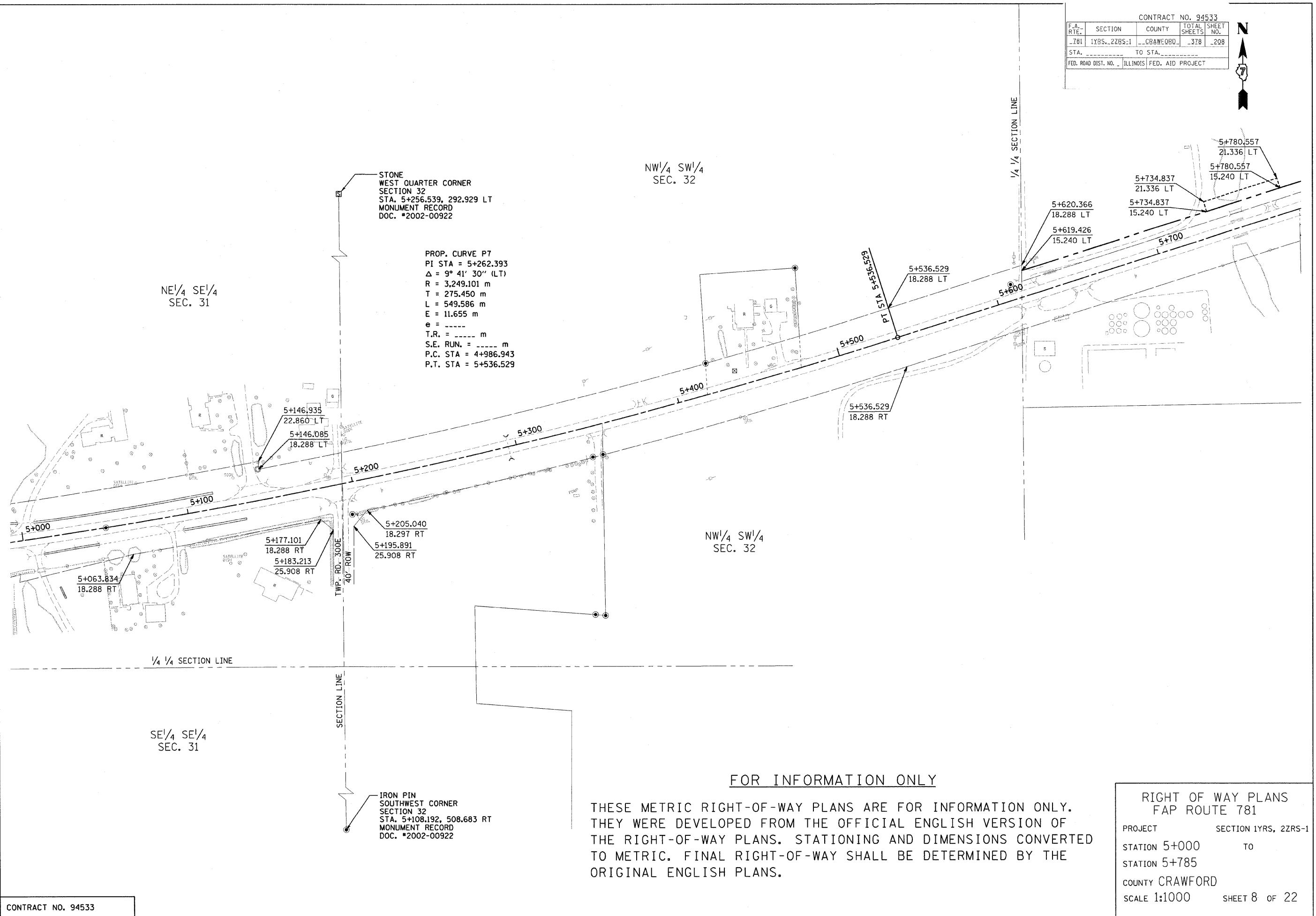
IRON PIN  
 SOUTH QUARTER CORNER  
 SECTION 31  
 STA. 4+368.608, 473.634 RT  
 MONUMENT RECORD  
 DOC. \*2002-00921

**FOR INFORMATION ONLY**

THESE METRIC RIGHT-OF-WAY PLANS ARE FOR INFORMATION ONLY. THEY WERE DEVELOPED FROM THE OFFICIAL ENGLISH VERSION OF THE RIGHT-OF-WAY PLANS. STATIONING AND DIMENSIONS CONVERTED TO METRIC. FINAL RIGHT-OF-WAY SHALL BE DETERMINED BY THE ORIGINAL ENGLISH PLANS.

RIGHT OF WAY PLANS  
 FAP ROUTE 781  
 PROJECT SECTION 1YRS, 2ZRS-1  
 STATION 4+235 TO  
 STATION 5+000  
 COUNTY CRAWFORD  
 SCALE 1:1000 SHEET 7 OF 22

CONTRACT NO. 94533				
F.A. RTE.	SECTION	COUNTY	TOTAL SHEETS	SHEET NO.
781	1YRS-2ZRS-1	CRAWFORD	378	208
STA.		TO STA.		
FED. ROAD DIST. NO.		ILLINOIS FED. AID PROJECT		



**FOR INFORMATION ONLY**

THESE METRIC RIGHT-OF-WAY PLANS ARE FOR INFORMATION ONLY. THEY WERE DEVELOPED FROM THE OFFICIAL ENGLISH VERSION OF THE RIGHT-OF-WAY PLANS. STATIONING AND DIMENSIONS CONVERTED TO METRIC. FINAL RIGHT-OF-WAY SHALL BE DETERMINED BY THE ORIGINAL ENGLISH PLANS.

RIGHT OF WAY PLANS	
FAP ROUTE 781	
PROJECT	SECTION 1YRS, 2ZRS-1
STATION 5+000	TO
STATION 5+785	
COUNTY CRAWFORD	
SCALE 1:1000	SHEET 8 OF 22

CONTRACT NO. 94533			
F.A. RTE.	SECTION	COUNTY	TOTAL SHEET NO.
781	1YRS-2ZRS-1	CRAWFORD	378-209
STA.	TO STA.		
FED. ROAD DIST. NO.	ILLINOIS	FED. AID PROJECT	



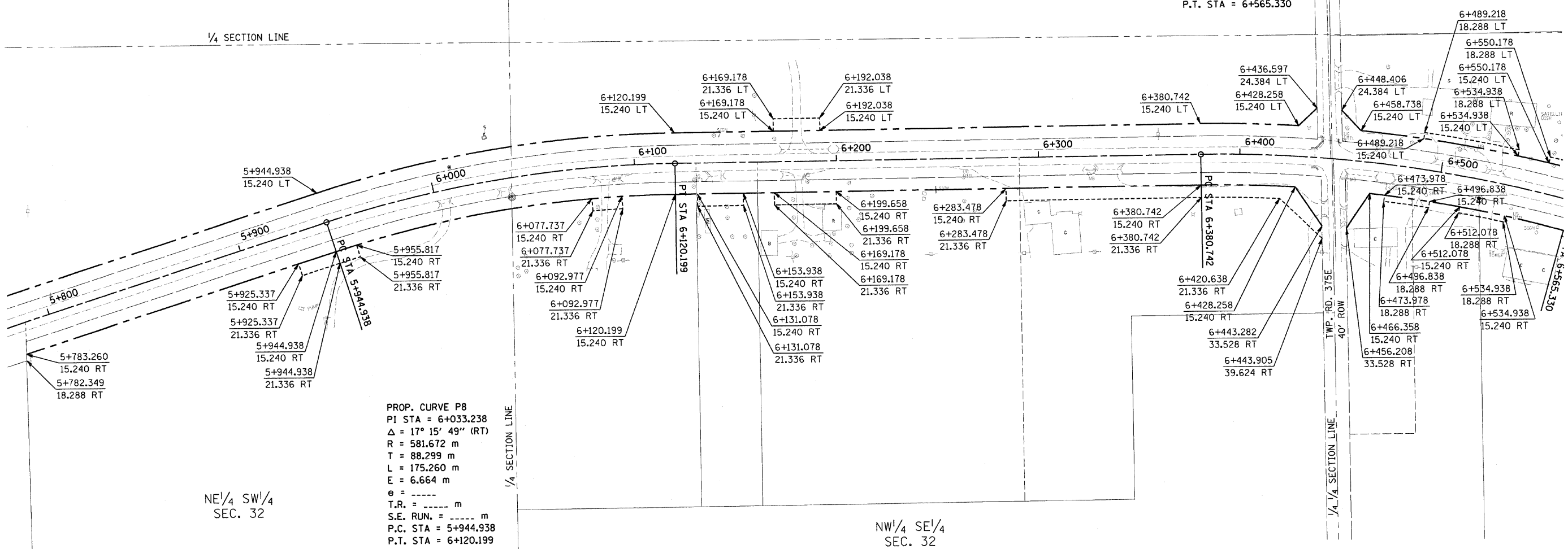
PROP. CURVE P9  
 PI STA = 6+473.659  
 $\Delta = 16^\circ 14' 10''$  (RT)  
 R = 651.393 m  
 T = 92.916 m  
 L = 184.587 m  
 E = 6.594 m  
 e = -----  
 T.R. = ----- m  
 S.E. RUN. = ----- m  
 P.C. STA = 6+380.742  
 P.T. STA = 6+565.330

IRON PIN  
 NORTH QUARTER CORNER  
 SECTION 32  
 STA. 6+087.707, 881.384 LT  
 MONUMENT RECORD  
 DOC. #2002-00922

SE $\frac{1}{4}$  NW $\frac{1}{4}$   
 SEC. 32

SW $\frac{1}{4}$  NE $\frac{1}{4}$   
 SEC. 32

$\frac{1}{4}$  SECTION LINE



PROP. CURVE P8  
 PI STA = 6+033.238  
 $\Delta = 17^\circ 15' 49''$  (RT)  
 R = 581.672 m  
 T = 88.299 m  
 L = 175.260 m  
 E = 6.664 m  
 e = -----  
 T.R. = ----- m  
 S.E. RUN. = ----- m  
 P.C. STA = 5+944.938  
 P.T. STA = 6+120.199

NE $\frac{1}{4}$  SW $\frac{1}{4}$   
 SEC. 32

NW $\frac{1}{4}$  SE $\frac{1}{4}$   
 SEC. 32

IRON PIN  
 SOUTH QUARTER CORNER  
 SECTION 32  
 STA. 5+817.285, 722.257 RT  
 MONUMENT RECORD  
 DOC. #2002-00922

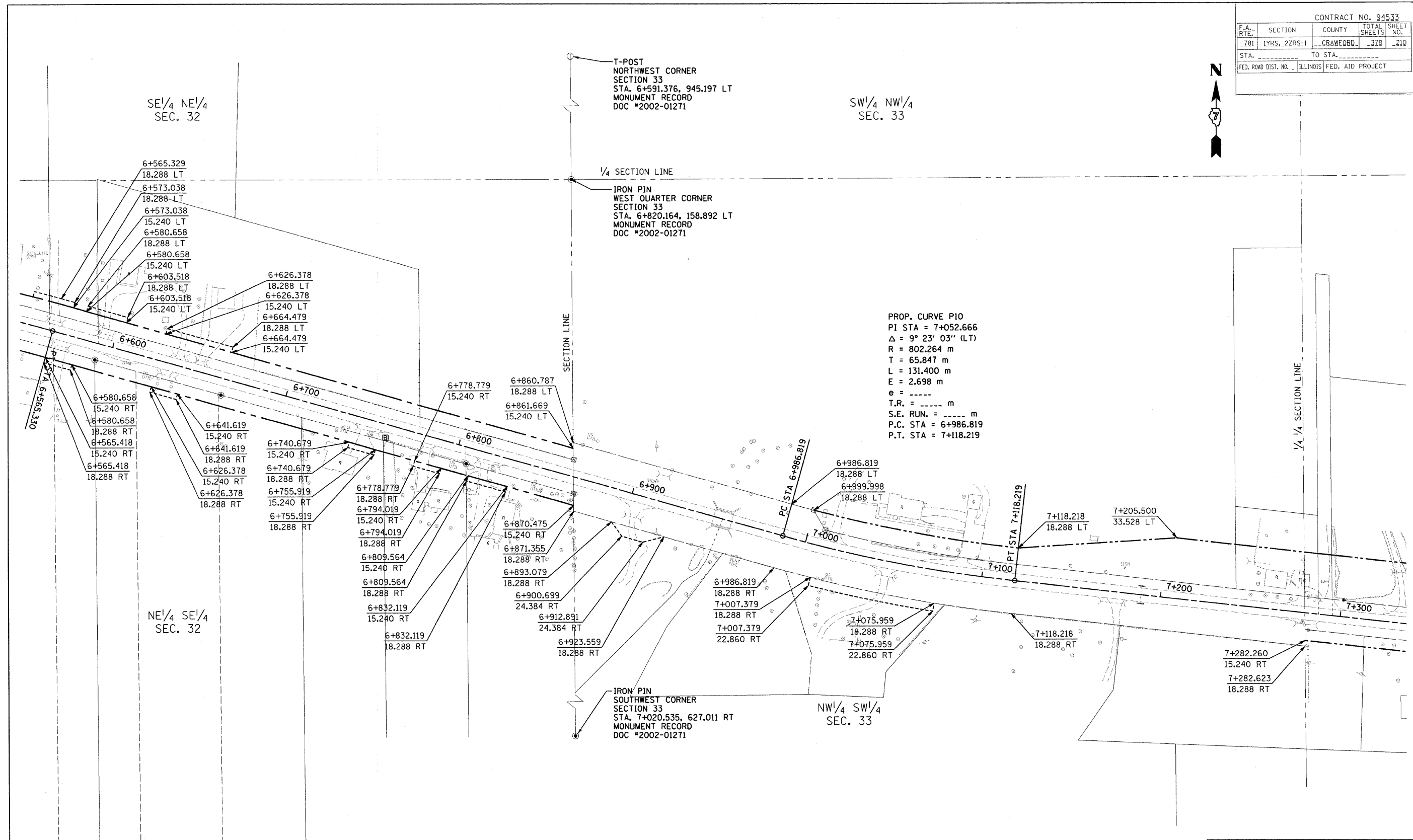
FOR INFORMATION ONLY

THESE METRIC RIGHT-OF-WAY PLANS ARE FOR INFORMATION ONLY. THEY WERE DEVELOPED FROM THE OFFICIAL ENGLISH VERSION OF THE RIGHT-OF-WAY PLANS. STATIONING AND DIMENSIONS CONVERTED TO METRIC. FINAL RIGHT-OF-WAY SHALL BE DETERMINED BY THE ORIGINAL ENGLISH PLANS.

RIGHT OF WAY PLANS  
 FAP ROUTE 781

PROJECT SECTION 1YRS, 2ZRS-1  
 STATION 5+785 TO  
 STATION 6+555  
 COUNTY CRAWFORD  
 SCALE 1:1000 SHEET 9 OF 22

CONTRACT NO. 94533				
F.A. RTE.	SECTION	COUNTY	TOTAL SHEETS	SHEET NO.
781	1YRS, 2ZRS-1	CRAWFORD	378	210
STA.	TO STA.			
FED. ROAD DIST. NO.	ILLINOIS FED. AID PROJECT			



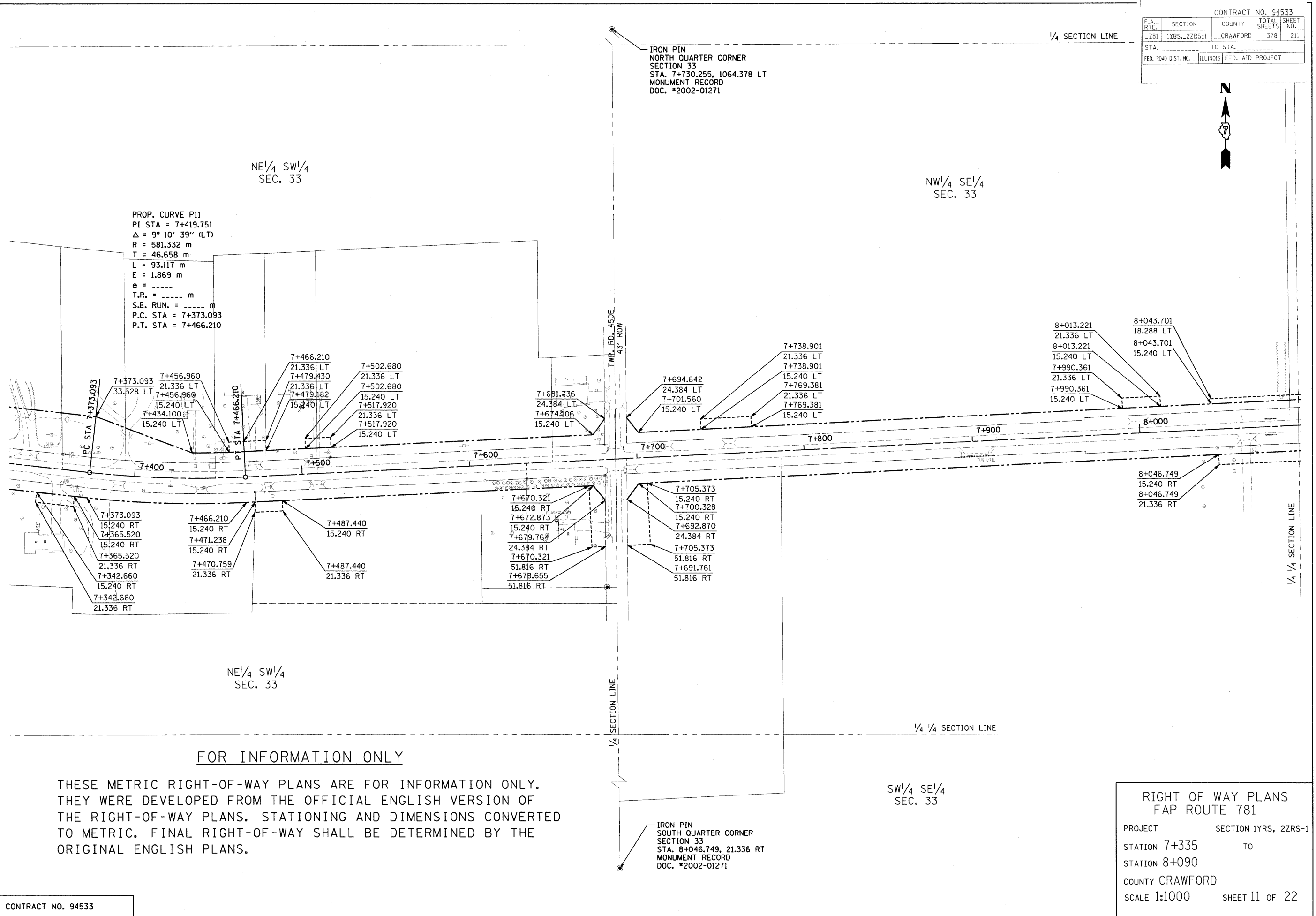
**FOR INFORMATION ONLY**

THESE METRIC RIGHT-OF-WAY PLANS ARE FOR INFORMATION ONLY. THEY WERE DEVELOPED FROM THE OFFICIAL ENGLISH VERSION OF THE RIGHT-OF-WAY PLANS. STATIONING AND DIMENSIONS CONVERTED TO METRIC. FINAL RIGHT-OF-WAY SHALL BE DETERMINED BY THE ORIGINAL ENGLISH PLANS.

RIGHT OF WAY PLANS	
FAP ROUTE 781	
PROJECT	SECTION 1YRS, 2ZRS-1
STATION 6+555	TO
STATION 7+335	
COUNTY CRAWFORD	
SCALE 1:1000	SHEET 10 OF 22



CONTRACT NO. 94533			
F.A. RTE.	SECTION	COUNTY	TOTAL SHEET NO.
781	1YRS-2ZRS-1	CRAWFORD	378 211
STA.	TO STA.		
FED. ROAD DIST. NO.	ILLINOIS	FED. AID PROJECT	



PROP. CURVE P11  
 PI STA = 7+419.751  
 $\Delta = 9^\circ 10' 39''$  (LT)  
 R = 581.332 m  
 T = 46.658 m  
 L = 93.117 m  
 E = 1.869 m  
 e = -----  
 T.R. = ----- m  
 S.E. RUN. = ----- m  
 P.C. STA = 7+373.093  
 P.T. STA = 7+466.210

IRON PIN  
 NORTH QUARTER CORNER  
 SECTION 33  
 STA. 7+730.255, 1064.378 LT  
 MONUMENT RECORD  
 DOC. #2002-01271

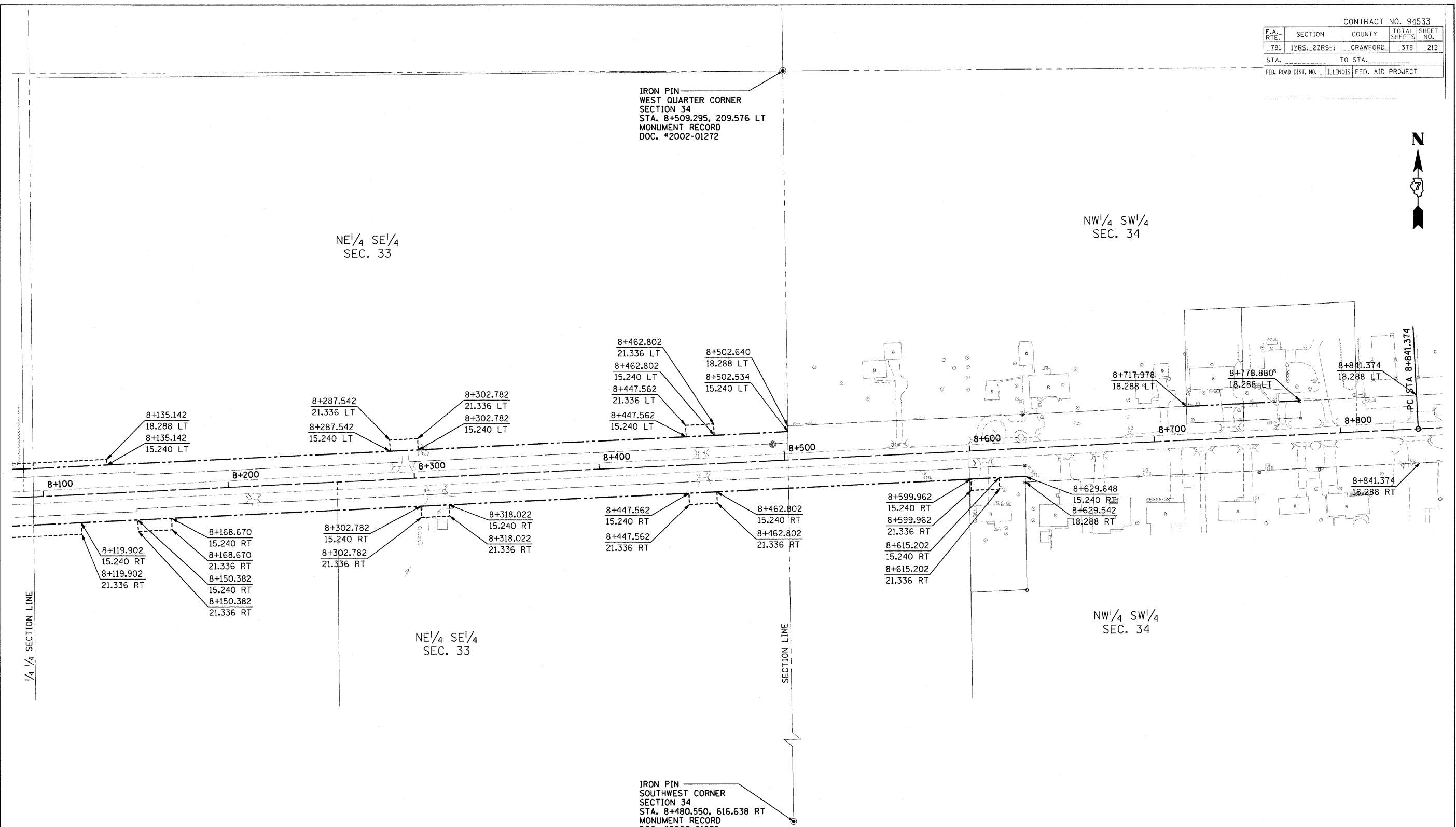
IRON PIN  
 SOUTH QUARTER CORNER  
 SECTION 33  
 STA. 8+046.749, 21.336 RT  
 MONUMENT RECORD  
 DOC. #2002-01271

**FOR INFORMATION ONLY**

THESE METRIC RIGHT-OF-WAY PLANS ARE FOR INFORMATION ONLY. THEY WERE DEVELOPED FROM THE OFFICIAL ENGLISH VERSION OF THE RIGHT-OF-WAY PLANS. STATIONING AND DIMENSIONS CONVERTED TO METRIC. FINAL RIGHT-OF-WAY SHALL BE DETERMINED BY THE ORIGINAL ENGLISH PLANS.

RIGHT OF WAY PLANS FAP ROUTE 781	
PROJECT	SECTION 1YRS, 2ZRS-1
STATION 7+335	TO
STATION 8+090	
COUNTY CRAWFORD	
SCALE 1:1000	SHEET 11 OF 22

CONTRACT NO. 94533				
F.A. RTE.	SECTION	COUNTY	TOTAL SHEETS	SHEET NO.
781	1YRS, 2ZRS-1	CRAWFORD	318	212
STA.		TO STA.		
FED. ROAD DIST. NO.		ILLINOIS FED. AID PROJECT		



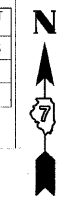
FOR INFORMATION ONLY

THESE METRIC RIGHT-OF-WAY PLANS ARE FOR INFORMATION ONLY. THEY WERE DEVELOPED FROM THE OFFICIAL ENGLISH VERSION OF THE RIGHT-OF-WAY PLANS. STATIONING AND DIMENSIONS CONVERTED TO METRIC. FINAL RIGHT-OF-WAY SHALL BE DETERMINED BY THE ORIGINAL ENGLISH PLANS.

CONTRACT NO. 94533

RIGHT OF WAY PLANS	
FAP ROUTE 781	
PROJECT	SECTION 1YRS, 2ZRS-1
STATION 8+090	TO
STATION 8+850	
COUNTY CRAWFORD	
SCALE 1:1000	SHEET 12 OF 22

F.A. RTE.	SECTION	COUNTY	TOTAL SHEETS	SHEET NO.
781	1YRS, 2ZRS-1	CRAWFORD	378	213
STA.	TO STA.			
FED. ROAD DIST. NO.	ILLINOIS FED. AID PROJECT			

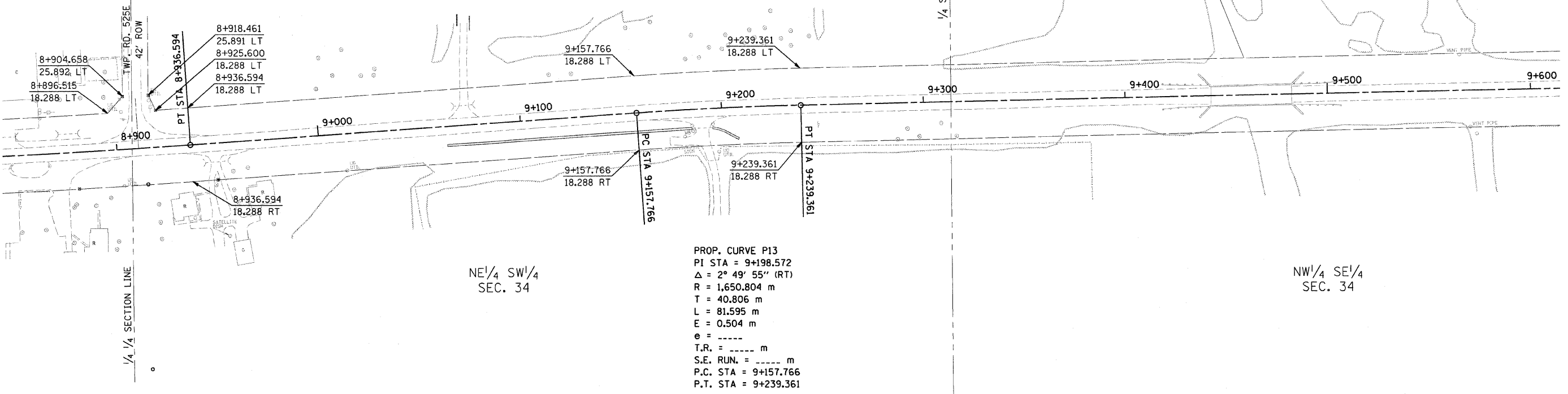


IRON PIN  
NORTH QUARTER CORNER  
SECTION 34  
STA. 9+327.313, 991.424 LT  
MONUMENT RECORD  
DOC. #2002-01272

PROP. CURVE P12  
PI STA = 8+888.986  
 $\Delta = 1^\circ 19' 18''$  (LT)  
R = 4,127.523 m  
T = 47.612 m  
L = 95.220 m  
E = 0.275 m  
e = -----  
T.R. = ----- m  
S.E. RUN. = ----- m  
P.C. STA = 8+841.374  
P.T. STA = 8+936.594

NE $\frac{1}{4}$  SW $\frac{1}{4}$   
SEC. 34

NW $\frac{1}{4}$  SE $\frac{1}{4}$   
SEC. 34



PROP. CURVE P13  
PI STA = 9+198.572  
 $\Delta = 2^\circ 49' 55''$  (RT)  
R = 1,650.804 m  
T = 40.806 m  
L = 81.595 m  
E = 0.504 m  
e = -----  
T.R. = ----- m  
S.E. RUN. = ----- m  
P.C. STA = 9+157.766  
P.T. STA = 9+239.361

NE $\frac{1}{4}$  SW $\frac{1}{4}$   
SEC. 34

NW $\frac{1}{4}$  SE $\frac{1}{4}$   
SEC. 34

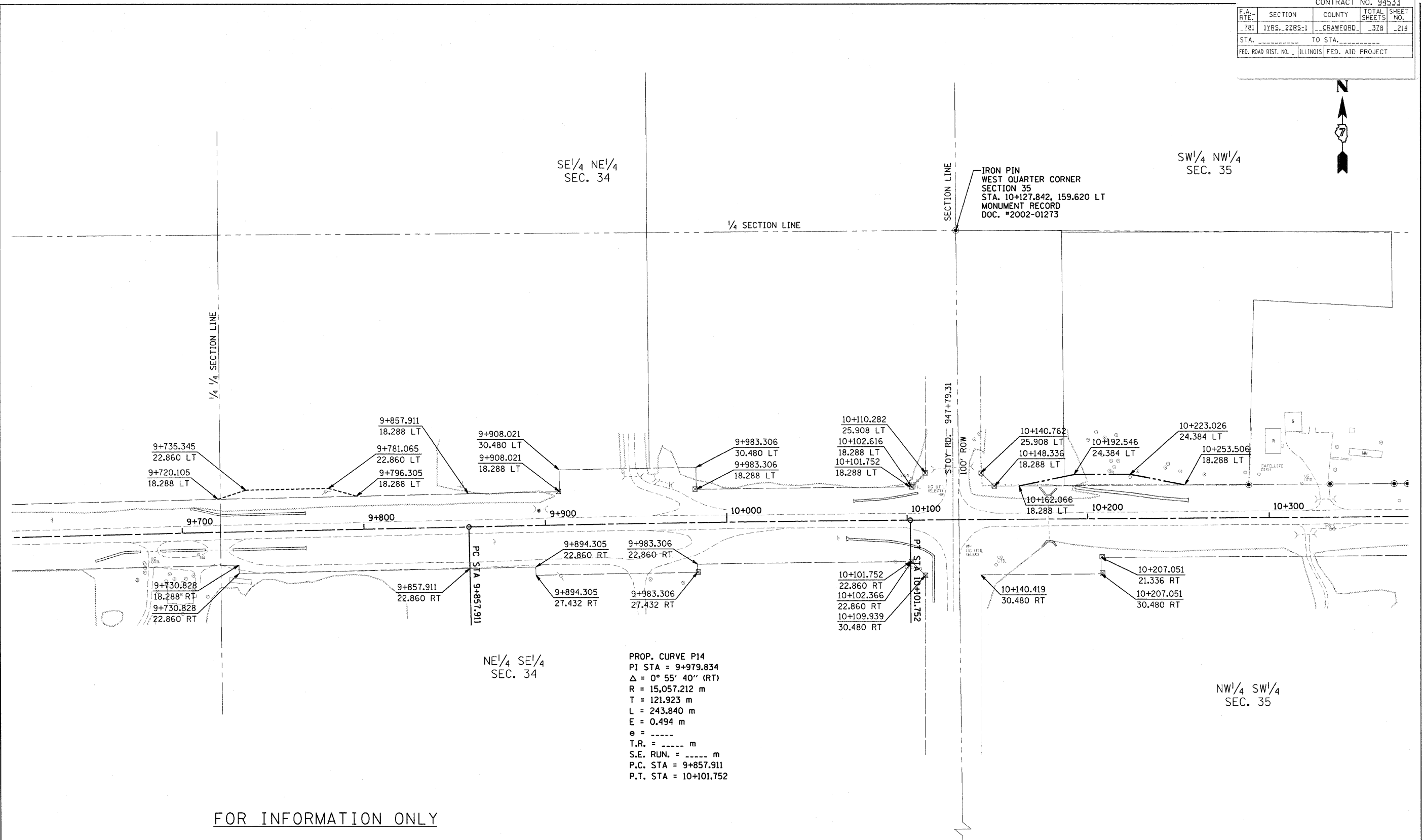
FOR INFORMATION ONLY

THESE METRIC RIGHT-OF-WAY PLANS ARE FOR INFORMATION ONLY. THEY WERE DEVELOPED FROM THE OFFICIAL ENGLISH VERSION OF THE RIGHT-OF-WAY PLANS. STATIONING AND DIMENSIONS CONVERTED TO METRIC. FINAL RIGHT-OF-WAY SHALL BE DETERMINED BY THE ORIGINAL ENGLISH PLANS.

IRON PIN  
SOUTH QUARTER CORNER  
SECTION 34  
STA. 9+304.903, 649.725 RT  
MONUMENT RECORD  
DOC. #2002-01272

RIGHT OF WAY PLANS FAP ROUTE 781	
PROJECT	SECTION 1YRS, 2ZRS-1
STATION 8+850	TO
STATION 9+610	
COUNTY CRAWFORD	
SCALE 1:1000	SHEET 13 OF 22

F.A. RTE.	SECTION	COUNTY	TOTAL SHEETS	SHEET NO.
781	1YRS., 2ZRS-1	CRAWFORD	378	214
STA.	TO STA.			
FED. ROAD DIST. NO.	ILLINOIS FED. AID PROJECT			



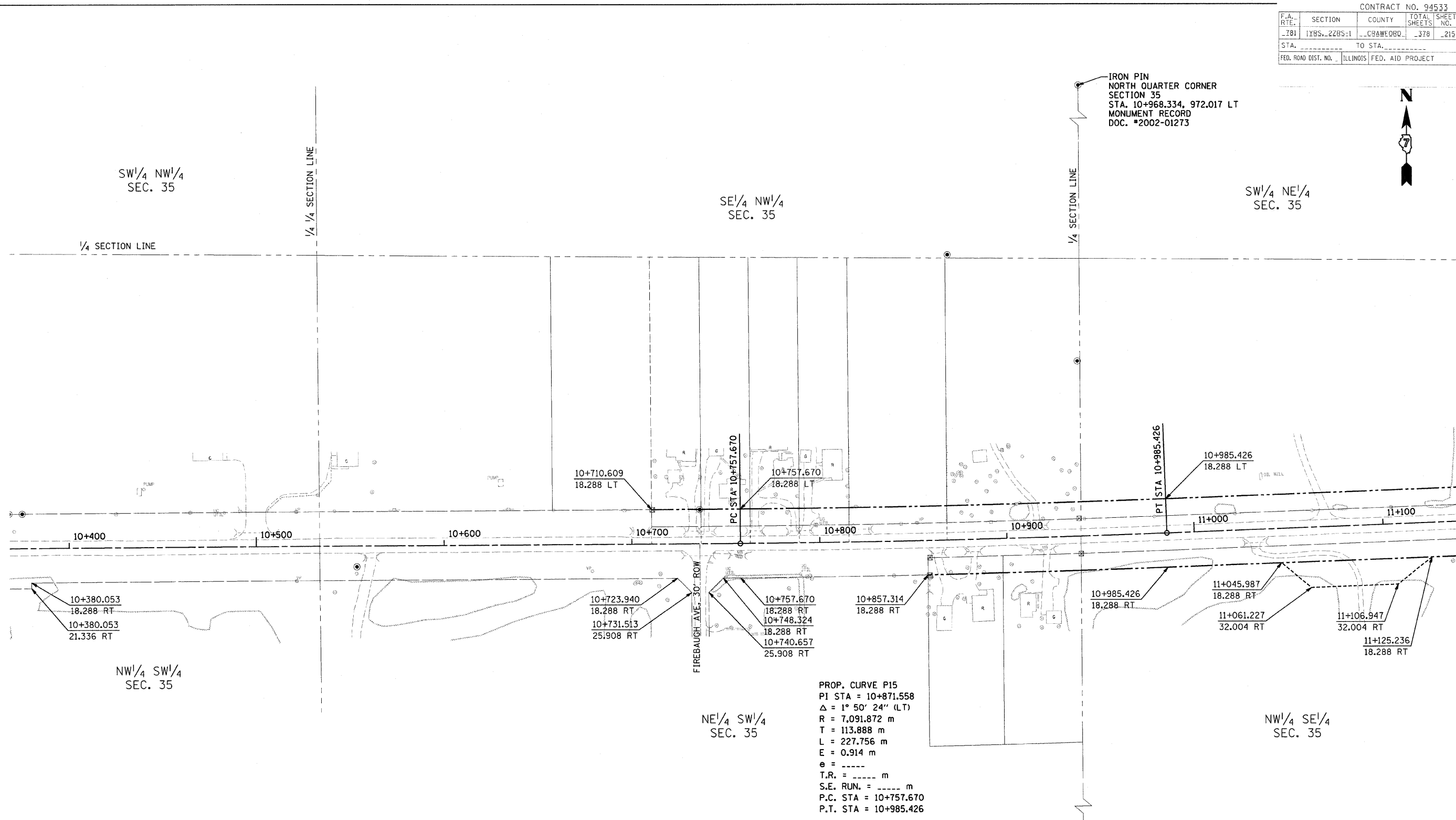
FOR INFORMATION ONLY

THESE METRIC RIGHT-OF-WAY PLANS ARE FOR INFORMATION ONLY. THEY WERE DEVELOPED FROM THE OFFICIAL ENGLISH VERSION OF THE RIGHT-OF-WAY PLANS. STATIONING AND DIMENSIONS CONVERTED TO METRIC. FINAL RIGHT-OF-WAY SHALL BE DETERMINED BY THE ORIGINAL ENGLISH PLANS.

RIGHT OF WAY PLANS  
FAP ROUTE 781

PROJECT SECTION 1YRS, 2ZRS-1  
STATION 9+610 TO  
STATION 10+375  
COUNTY CRAWFORD  
SCALE 1:1000 SHEET 14 OF 22

CONTRACT NO. 94533			
F.A. SECTION	COUNTY	TOTAL SHEETS	NO.
781 1YRS-2ZRS-1	CRAWFORD	378	219
STA. _____ TO STA. _____			
FED. ROAD DIST. NO.	ILLINOIS	FED. AID PROJECT	



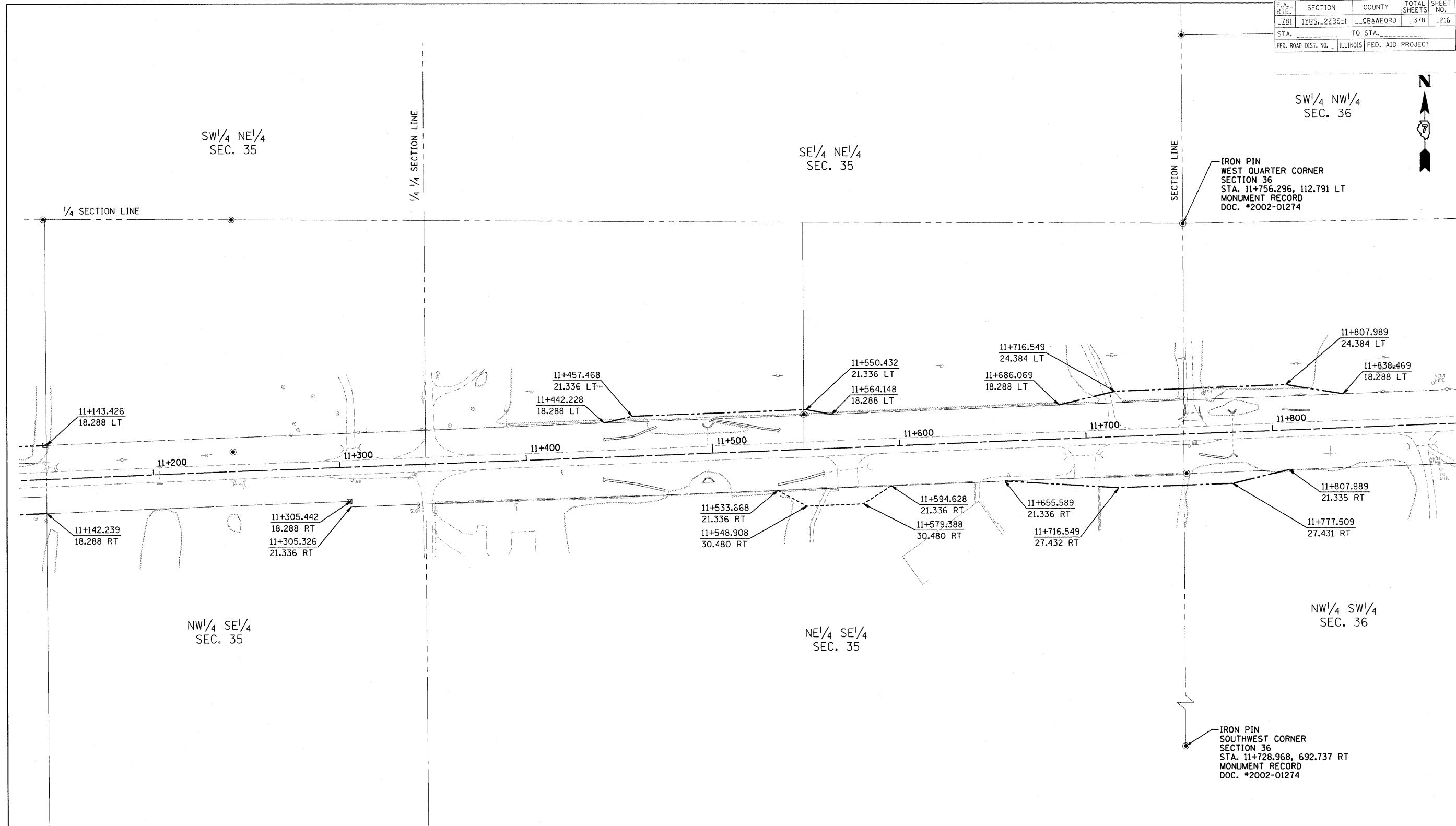
**FOR INFORMATION ONLY**

THESE METRIC RIGHT-OF-WAY PLANS ARE FOR INFORMATION ONLY. THEY WERE DEVELOPED FROM THE OFFICIAL ENGLISH VERSION OF THE RIGHT-OF-WAY PLANS. STATIONING AND DIMENSIONS CONVERTED TO METRIC. FINAL RIGHT-OF-WAY SHALL BE DETERMINED BY THE ORIGINAL ENGLISH PLANS.

**RIGHT OF WAY PLANS  
FAP ROUTE 781**

PROJECT SECTION 1YRS, 2ZRS-1  
 STATION 10+375 TO STATION 11+135  
 COUNTY CRAWFORD  
 SCALE 1:1000 SHEET 15 OF 22

CONTRACT NO. 94533			
F.A. RTE.	SECTION	COUNTY	TOTAL SHEETS
781	1YRS..2ZRS-1	CRAWFORD	378
NO.	SHEET NO.		
	216		
STA.	TO STA.		
FED. ROAD DIST. NO.	ILLINOIS FED. AID PROJECT		



IRON PIN  
WEST QUARTER CORNER  
SECTION 36  
STA. 11+756.296, 112.791 LT  
MONUMENT RECORD  
DOC. #2002-01274

IRON PIN  
SOUTHWEST CORNER  
SECTION 36  
STA. 11+728.968, 692.737 RT  
MONUMENT RECORD  
DOC. #2002-01274

**FOR INFORMATION ONLY**

THESE METRIC RIGHT-OF-WAY PLANS ARE FOR INFORMATION ONLY. THEY WERE DEVELOPED FROM THE OFFICIAL ENGLISH VERSION OF THE RIGHT-OF-WAY PLANS. STATIONING AND DIMENSIONS CONVERTED TO METRIC. FINAL RIGHT-OF-WAY SHALL BE DETERMINED BY THE ORIGINAL ENGLISH PLANS.

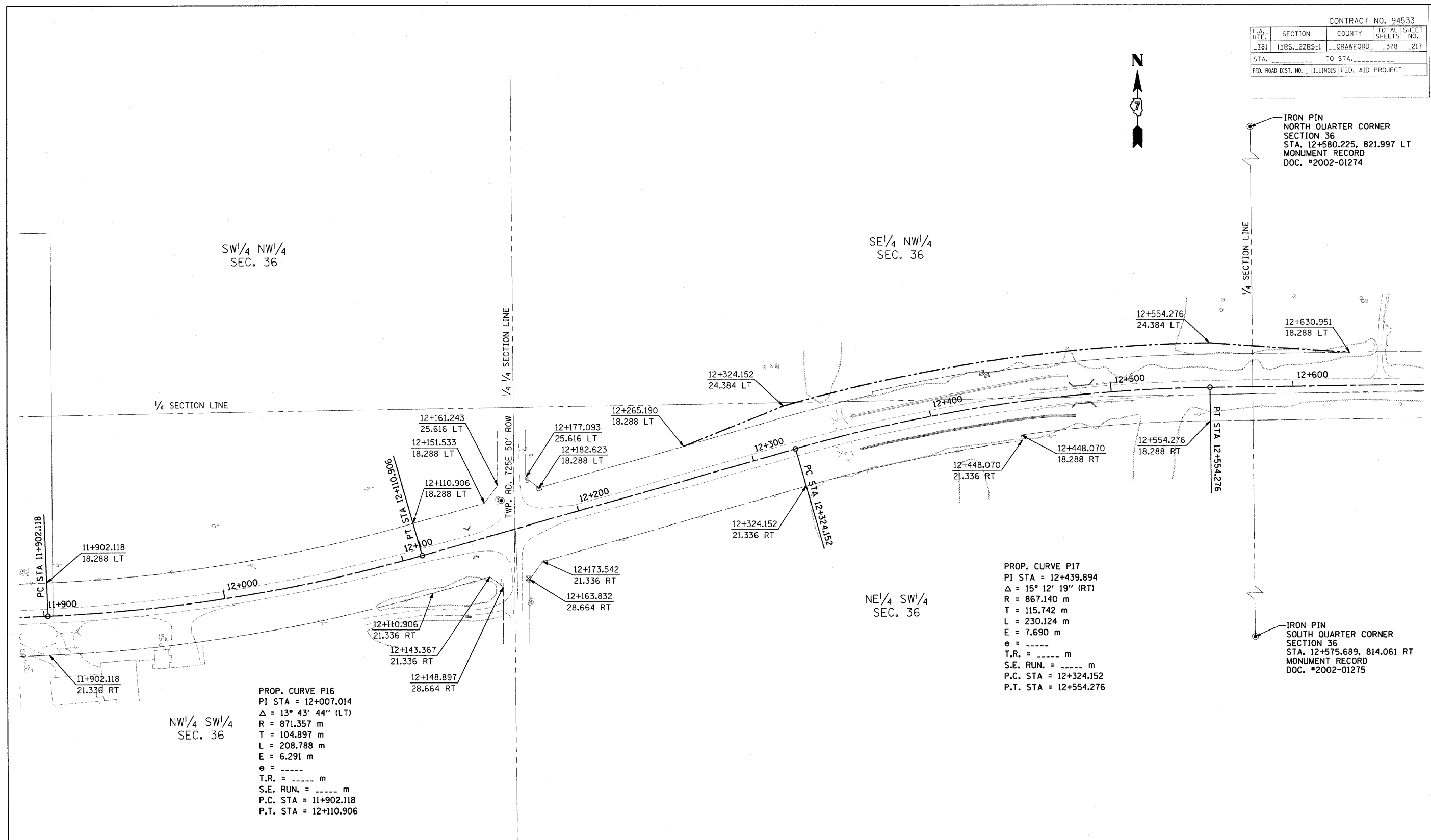
RIGHT OF WAY PLANS	
FAP ROUTE 781	
PROJECT	SECTION 1YRS, 2ZRS-1
STATION 11+135	TO
STATION 11+895	
COUNTY CRAWFORD	
SCALE 1:1000	SHEET 16 OF 22

CONTRACT NO. 94533			
F.A. RTE.	SECTION	COUNTY	TOTAL SHEET NO.
781	1YRS-2ZRS-1	CRAWFORD	318 -217
STA.	TO STA.		
FED. ROAD DIST. NO.	ILLINOIS	FED. AID PROJECT	



IRON PIN  
NORTH QUARTER CORNER  
SECTION 36  
STA. 12+580.225, 821.997 LT  
MONUMENT RECORD  
DOC. #2002-01274

IRON PIN  
SOUTH QUARTER CORNER  
SECTION 36  
STA. 12+575.689, 814.061 RT  
MONUMENT RECORD  
DOC. #2002-01275



PROP. CURVE P16  
PI STA = 12+007.014  
Δ = 13° 43' 44" (LT)  
R = 871.357 m  
T = 104.897 m  
L = 208.788 m  
E = 6.291 m  
e = -----  
T.R. = ----- m  
S.E. RUN. = ----- m  
P.C. STA = 11+902.118  
P.T. STA = 12+110.906

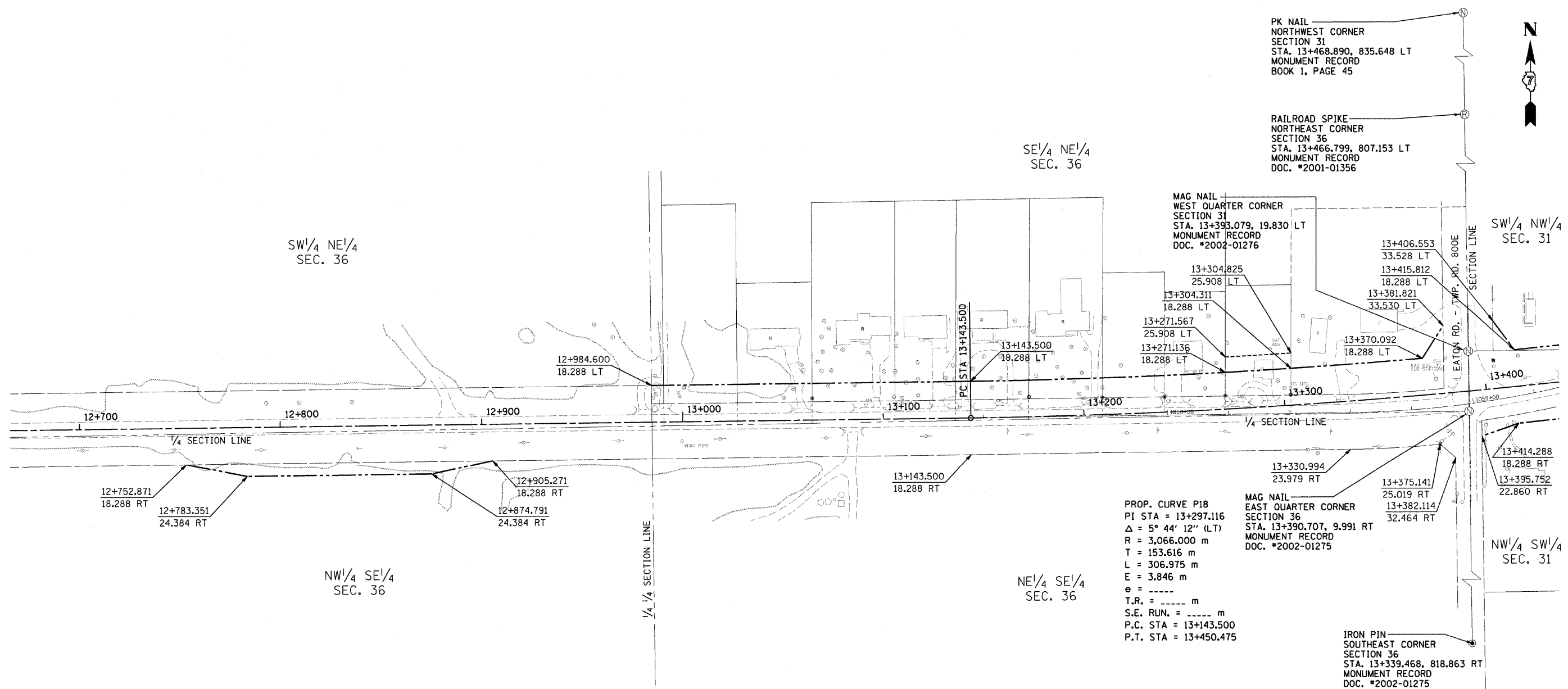
PROP. CURVE P17  
PI STA = 12+439.894  
Δ = 15° 12' 19" (RT)  
R = 867.140 m  
T = 115.742 m  
L = 230.124 m  
E = 7.690 m  
e = -----  
T.R. = ----- m  
S.E. RUN. = ----- m  
P.C. STA = 12+324.152  
P.T. STA = 12+554.276

**FOR INFORMATION ONLY**

THESE METRIC RIGHT-OF-WAY PLANS ARE FOR INFORMATION ONLY. THEY WERE DEVELOPED FROM THE OFFICIAL ENGLISH VERSION OF THE RIGHT-OF-WAY PLANS. STATIONING AND DIMENSIONS CONVERTED TO METRIC. FINAL RIGHT-OF-WAY SHALL BE DETERMINED BY THE ORIGINAL ENGLISH PLANS.

RIGHT OF WAY PLANS	
FAP ROUTE 781	
PROJECT	SECTION 1YRS, 2ZRS-1
STATION 11+895	TO
STATION 12+670	
COUNTY CRAWFORD	
SCALE 1:1000	SHEET 17 OF 22

CONTRACT NO. 94533				
F.A. RTE.	SECTION	COUNTY	TOTAL SHEETS	SHEET NO.
781	1YRS, 2ZRS-1	CRAWFORD	378	218
STA. TO STA.		FED. ROAD DIST. NO. ILLINOIS FED. AID PROJECT		



FOR INFORMATION ONLY

THESE METRIC RIGHT-OF-WAY PLANS ARE FOR INFORMATION ONLY. THEY WERE DEVELOPED FROM THE OFFICIAL ENGLISH VERSION OF THE RIGHT-OF-WAY PLANS. STATIONING AND DIMENSIONS CONVERTED TO METRIC. FINAL RIGHT-OF-WAY SHALL BE DETERMINED BY THE ORIGINAL ENGLISH PLANS.

**RIGHT OF WAY PLANS**  
**FAP ROUTE 781**  
 PROJECT SECTION 1YRS, 2ZRS-1  
 STATION 12+670 TO  
 STATION 13+430  
 COUNTY CRAWFORD  
 SCALE 1:1000 SHEET 18 OF 22



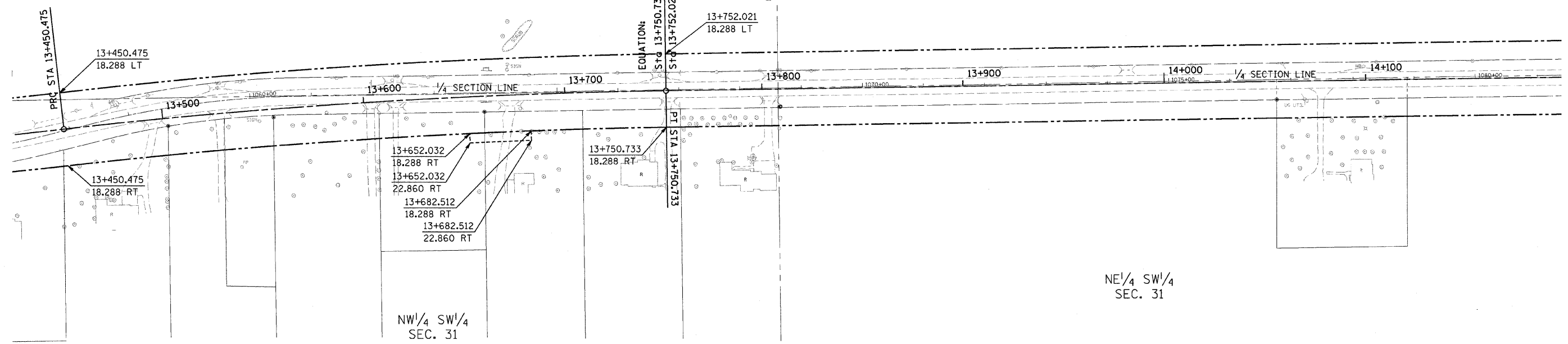
CONTRACT NO. 94533				
F.A. RTE.	SECTION	COUNTY	TOTAL SHEETS	SHEET NO.
781	1YRS-2ZRS-1	CRAWFORD	378	219
STA. _____		TO STA. _____		
FED. ROAD DIST. NO. ILLINOIS FED. AID PROJECT				



PROP. CURVE P19  
 PI STA = 13+600.724  
 $\Delta = 5^\circ 36' 40''$  (RT)  
 R = 3,066.000 m  
 T = 150.249 m  
 L = 300.258 m  
 E = 3.679 m  
 e = -----  
 T.R. = ----- m  
 S.E. RUN. = ----- m  
 P.C. STA = 13+450.475  
 P.T. STA = 13+750.733

SW<sup>1</sup>/<sub>4</sub> NW<sup>1</sup>/<sub>4</sub>  
 SEC. 31

SE<sup>1</sup>/<sub>4</sub> NW<sup>1</sup>/<sub>4</sub>  
 SEC. 31



NW<sup>1</sup>/<sub>4</sub> SW<sup>1</sup>/<sub>4</sub>  
 SEC. 31

NE<sup>1</sup>/<sub>4</sub> SW<sup>1</sup>/<sub>4</sub>  
 SEC. 31

FOR INFORMATION ONLY

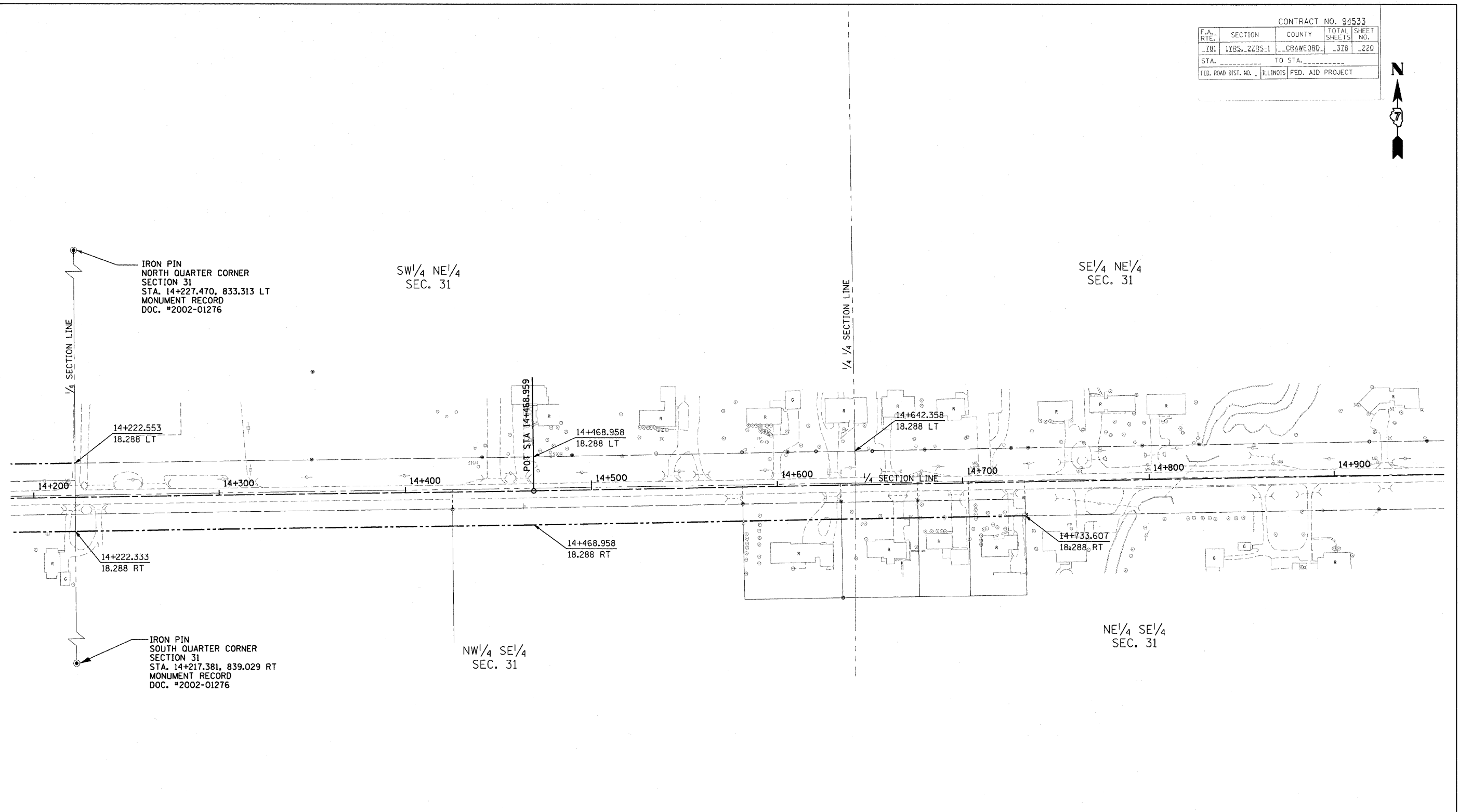
THESE METRIC RIGHT-OF-WAY PLANS ARE FOR INFORMATION ONLY. THEY WERE DEVELOPED FROM THE OFFICIAL ENGLISH VERSION OF THE RIGHT-OF-WAY PLANS. STATIONING AND DIMENSIONS CONVERTED TO METRIC. FINAL RIGHT-OF-WAY SHALL BE DETERMINED BY THE ORIGINAL ENGLISH PLANS.

CONTRACT NO. 94533

RIGHT OF WAY PLANS  
 FAP ROUTE 781  
 PROJECT SECTION 1YRS, 2ZRS-1  
 STATION 13+430 TO  
 STATION 14+195  
 COUNTY CRAWFORD  
 SCALE 1:1000 SHEET 19 OF 22

CONTRACT NO. 94533

F.A. RTE.	SECTION	COUNTY	TOTAL SHEETS	SHEET NO.
781	1YRS, 2ZRS-1	CRAWFORD	378	220
STA.		TO STA.		
FED. ROAD DIST. NO.		ILLINOIS FED. AID PROJECT		



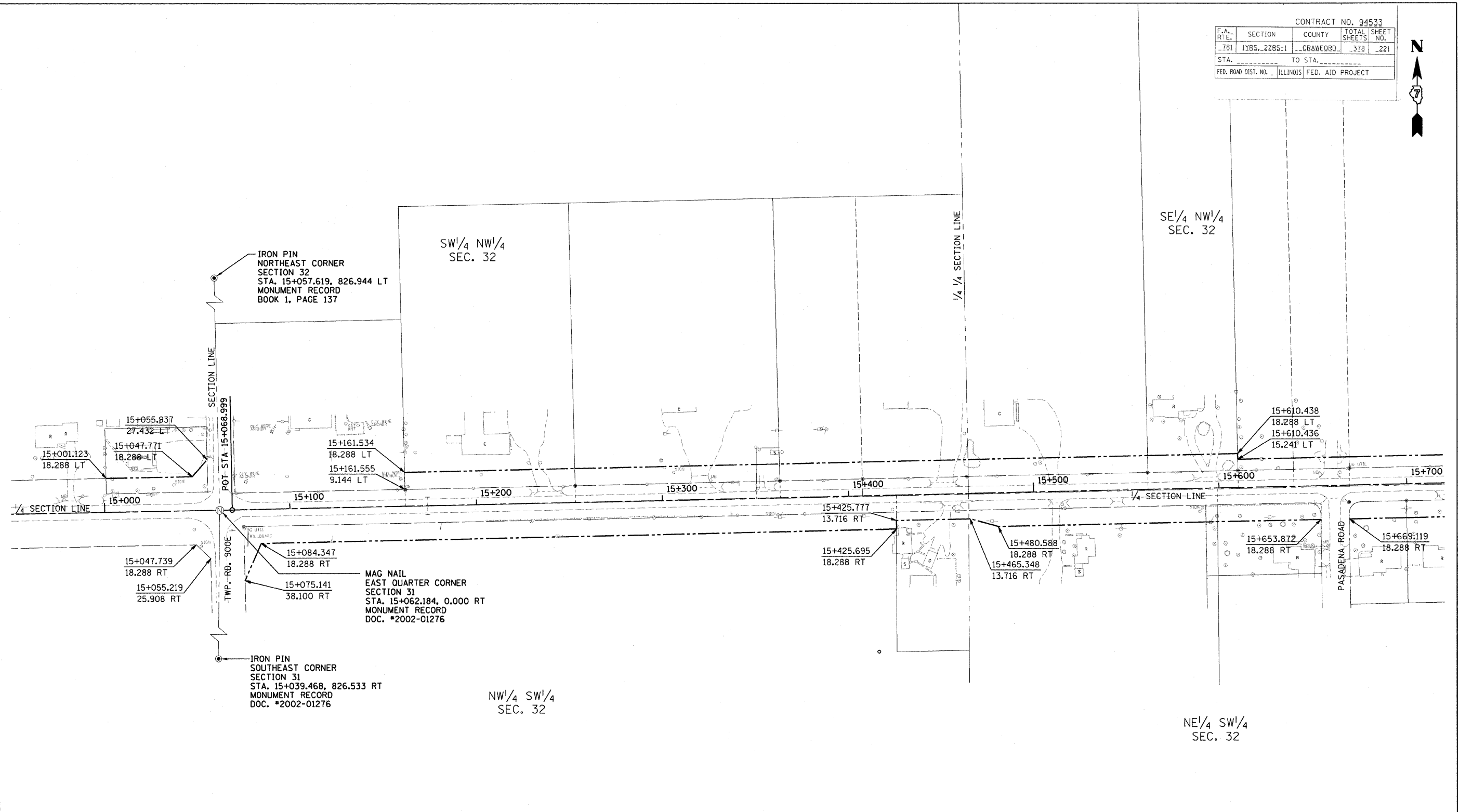
THESE METRIC RIGHT-OF-WAY PLANS ARE FOR INFORMATION ONLY. THEY WERE DEVELOPED FROM THE OFFICIAL ENGLISH VERSION OF THE RIGHT-OF-WAY PLANS. STATIONING AND DIMENSIONS CONVERTED TO METRIC. FINAL RIGHT-OF-WAY SHALL BE DETERMINED BY THE ORIGINAL ENGLISH PLANS.

CONTRACT NO. 94533

RIGHT OF WAY PLANS  
FAP ROUTE 781

PROJECT SECTION 1YRS, 2ZRS-1  
STATION 14+195 TO  
STATION 14+955  
COUNTY CRAWFORD  
SCALE 1:1000 SHEET 20 OF 22

CONTRACT NO. 94533				
F.A. RTE.	SECTION	COUNTY	TOTAL SHEETS	SHEET NO.
781	1YRS. 2ZRS-1	CRAWFORD	378	221
STA.	TO STA.			
FED. ROAD DIST. NO.	ILLINOIS	FED. AID PROJECT		



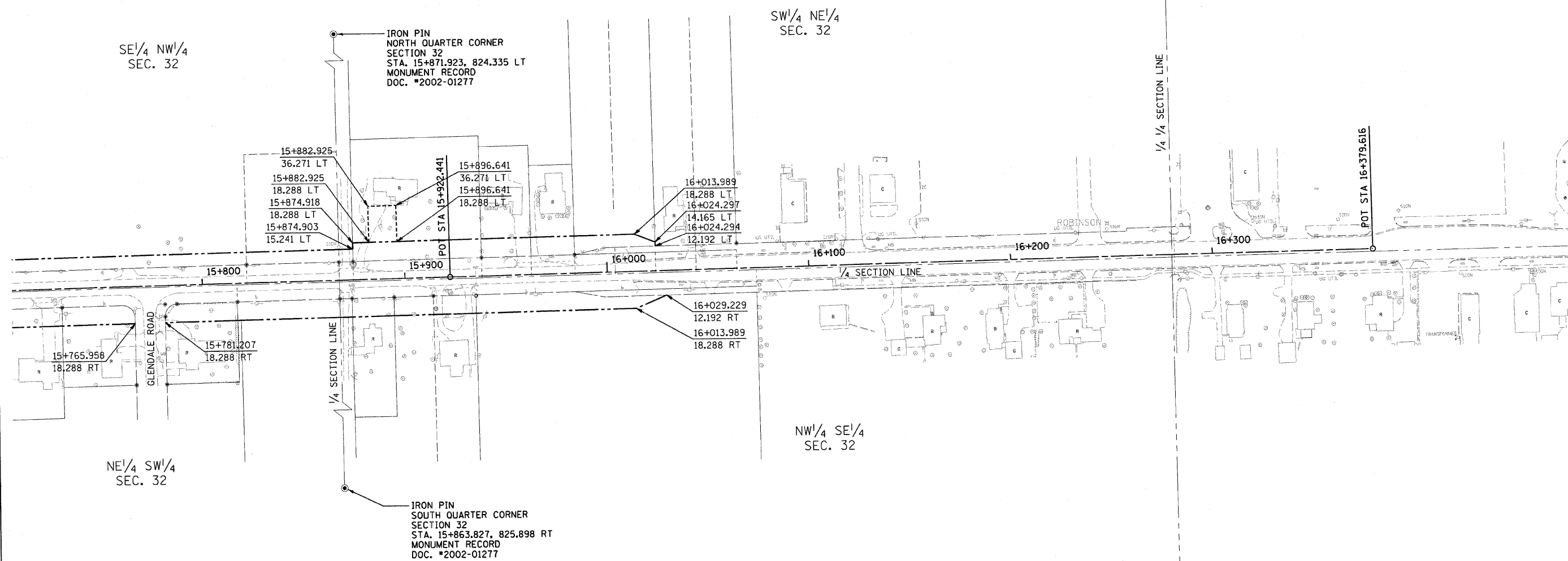
FOR INFORMATION ONLY

THESE METRIC RIGHT-OF-WAY PLANS ARE FOR INFORMATION ONLY. THEY WERE DEVELOPED FROM THE OFFICIAL ENGLISH VERSION OF THE RIGHT-OF-WAY PLANS. STATIONING AND DIMENSIONS CONVERTED TO METRIC. FINAL RIGHT-OF-WAY SHALL BE DETERMINED BY THE ORIGINAL ENGLISH PLANS.

CONTRACT NO. 94533

RIGHT OF WAY PLANS  
FAP ROUTE 781  
PROJECT SECTION 1YRS. 2ZRS-1  
STATION 14+955 TO  
STATION 15+715  
COUNTY CRAWFORD  
SCALE 1:1000 SHEET 21 of 22

CONTRACT NO. 94533			
F.A. RTE:	SECTION	COUNTY	TOTAL SHEETS
781	1YRS, 2ZRS-1	CRAWFORD	378
SHEET NO.		222	
STA. _____		TO STA. _____	
FED. ROAD DIST. NO.	ILLINOIS	FED. AID PROJECT	



FOR INFORMATION ONLY

THESE METRIC RIGHT-OF-WAY PLANS ARE FOR INFORMATION ONLY. THEY WERE DEVELOPED FROM THE OFFICIAL ENGLISH VERSION OF THE RIGHT-OF-WAY PLANS. STATIONING AND DIMENSIONS CONVERTED TO METRIC. FINAL RIGHT-OF-WAY SHALL BE DETERMINED BY THE ORIGINAL ENGLISH PLANS.

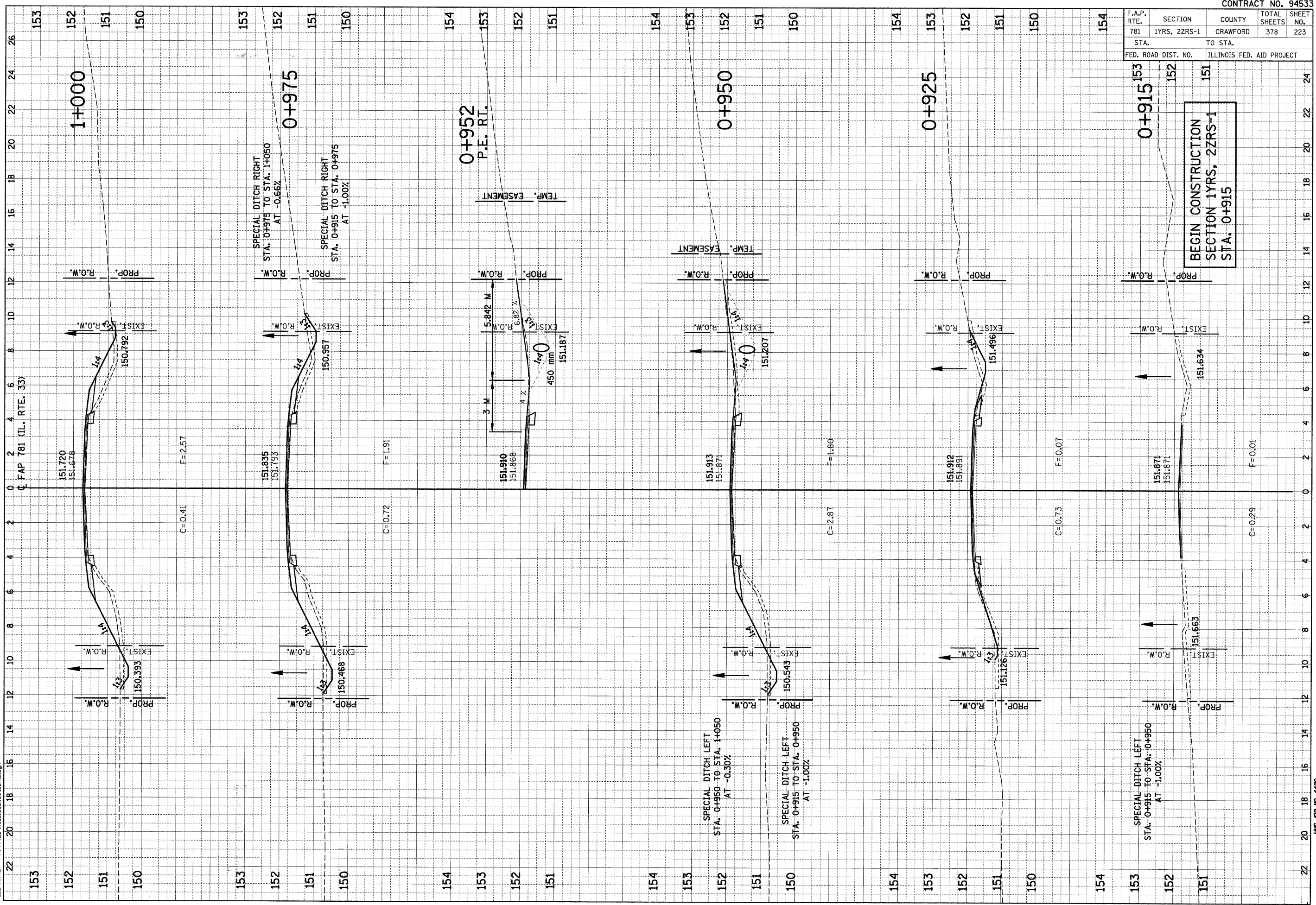
RIGHT OF WAY PLANS  
FAP ROUTE 781  
PROJECT SECTION 1YRS, 2ZRS-1  
STATION 15+715 TO  
STATION 16+379  
COUNTY CRAWFORD  
SCALE 1:1000 SHEET 22 OF 22

F.A.P. RTE.	SECTION	COUNTY	TOTAL SHEETS	SHEET NO.
781	1YRS, 2ZRS-1	CRAWFORD	378	223
STA. 153		TO STA. 151		
FED. ROAD DIST. NO.		ILLINOIS FED. AID PROJECT		

ORIGINAL SURVEY PLOTTED	BY	DATE
NOTE BOOK		
AREAS CHECKED		

FINAL SURVEY PLOTTED	BY	DATE
NOTE BOOK		
AREAS CHECKED		

PLOT DATE = 3/20/2008  
 FILE NAME = H:\4420\133\west\_sht1.dgn



BEGIN CONSTRUCTION  
 SECTION 1YRS, 2ZRS-1  
 STA. 0+915

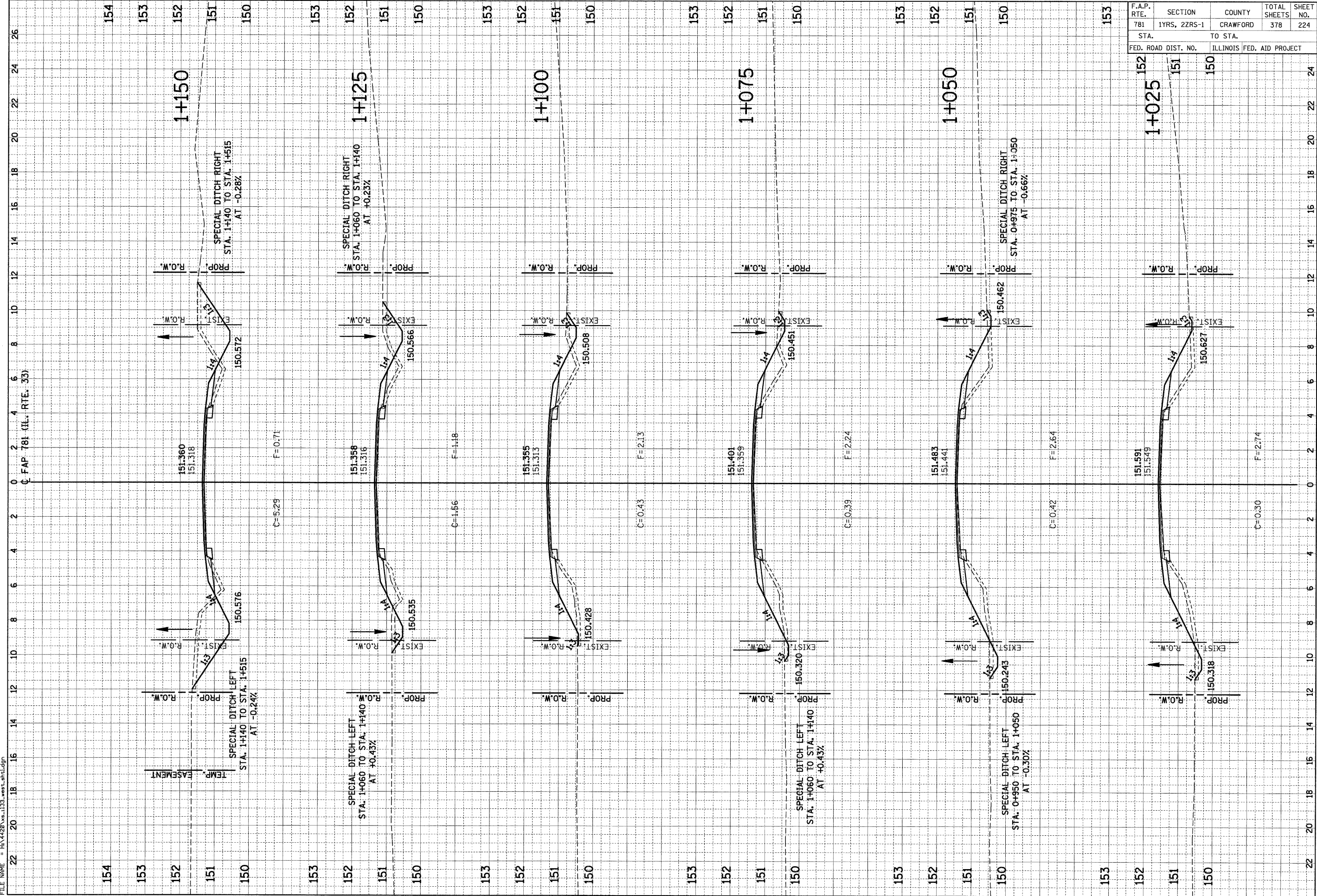


F.A.P. RTE.	SECTION	COUNTY	TOTAL SHEETS	SHEET NO.
781	1YRS, 2ZRS-1	CRAWFORD	378	224
STA.		TO STA.		
FED. ROAD DIST. NO.		ILLINOIS FED. AID PROJECT		

FINAL SURVEY	BY	DATE
SURVEYED		
NOTED		
TEMPLATE		
NOTE BOOK		
AREAS CHECKED		
NO.		

ORIGINAL SURVEY	BY	DATE
SURVEYED		
NOTED		
TEMPLATE		
NOTE BOOK		
AREAS CHECKED		
NO.		

PLOT DATE = 3/20/2008  
 FILE NAME = H:\4420\ss.1133\_west\_sht1.dgn

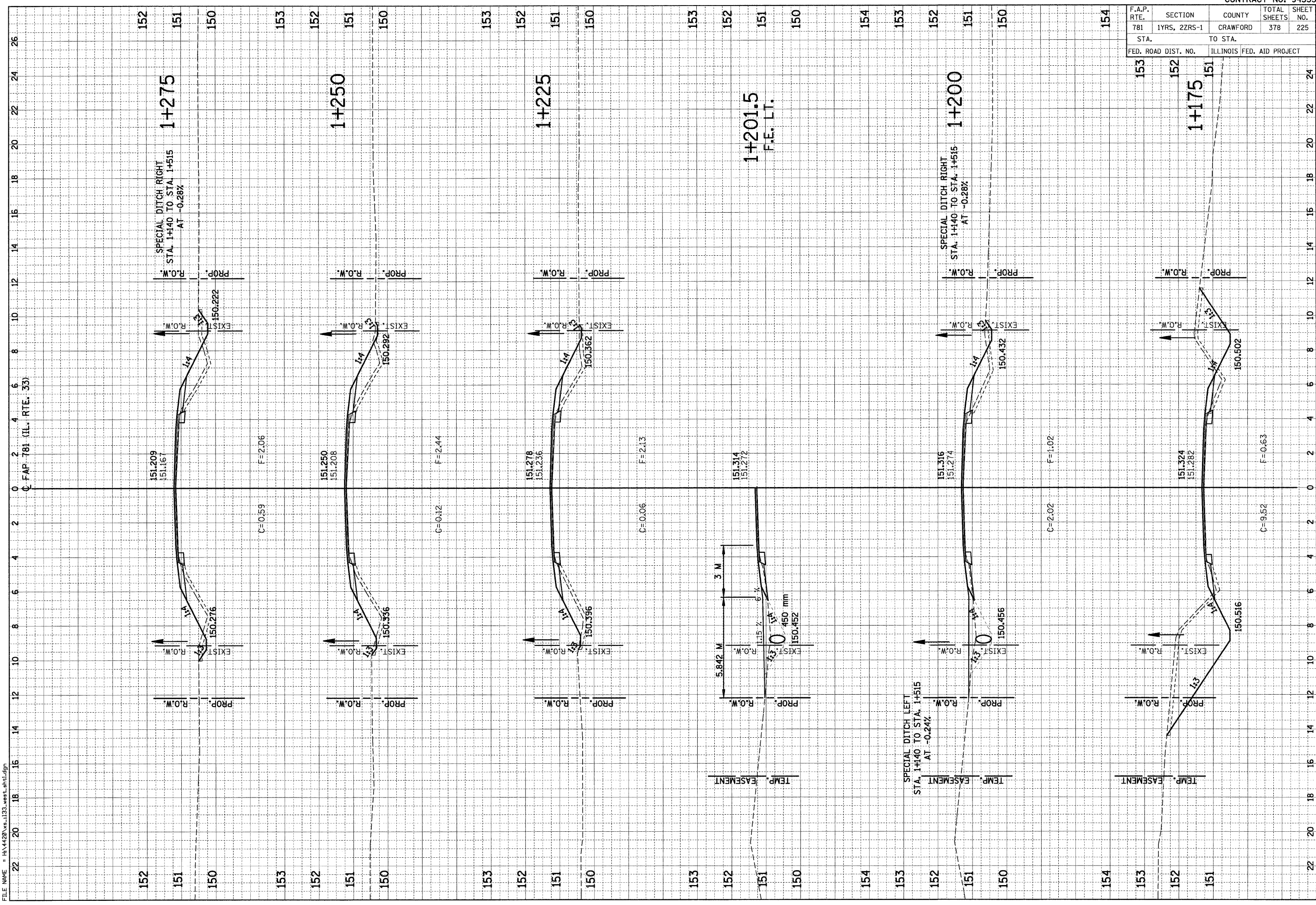


F.A.P. RTE.	SECTION	COUNTY	TOTAL SHEETS	SHEET NO.
781	1YRS, 2ZRS-1	CRAWFORD	378	225
STA.		TO STA.		
FED. ROAD DIST. NO.		ILLINOIS FED. AID PROJECT		

FINAL SURVEY	SURVEYED	BY	DATE
NOTE BOOK	PLOTTED		
AREAS CHECKED	DATE		
NO.			

ORIGINAL SURVEY	SURVEYED	BY	DATE
NOTE BOOK	PLOTTED		
AREAS CHECKED	DATE		
NO.			

PLOT DATE = 3/20/2008  
 FILE NAME = H:\4420\va-133-west.mxd.dgn





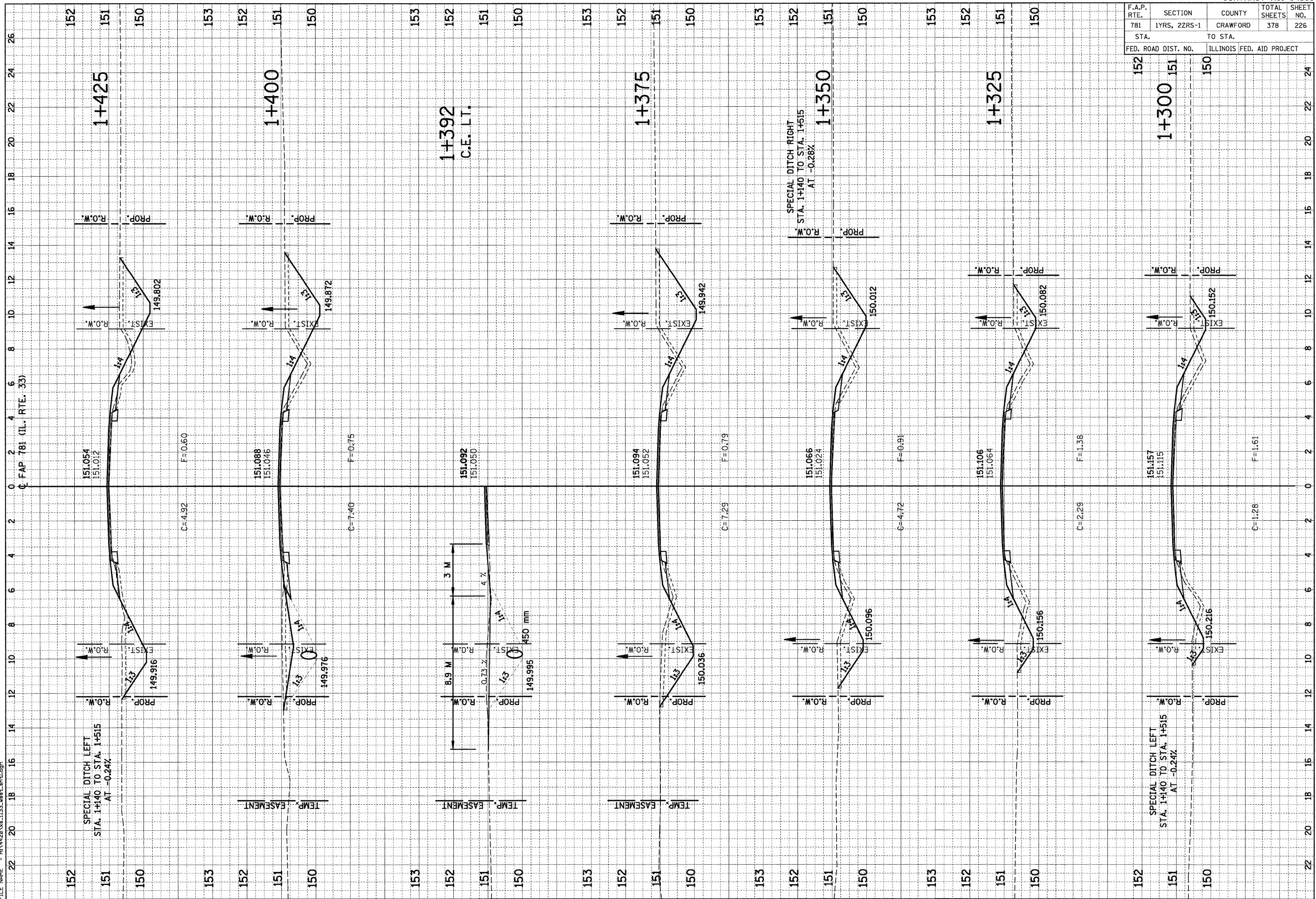
F.A.P. RTE.	SECTION	COUNTY	TOTAL SHEETS	SHEET NO.
781	2ZRS-1	CRAWFORD	378	226
STA. 152 TO STA. 150		ILLINOIS FED. AID PROJECT		

FINAL SURVEY PLOTTED DATE	BY	DATE
NO. 3		
AREAS CHECKED		

ORIGINAL SURVEY PLOTTED DATE	BY	DATE
NO. 3		
AREAS CHECKED		

PLOT DATE = 3/20/2008

FILE NAME = H:\4420\3133\_west\_ah1.dgn





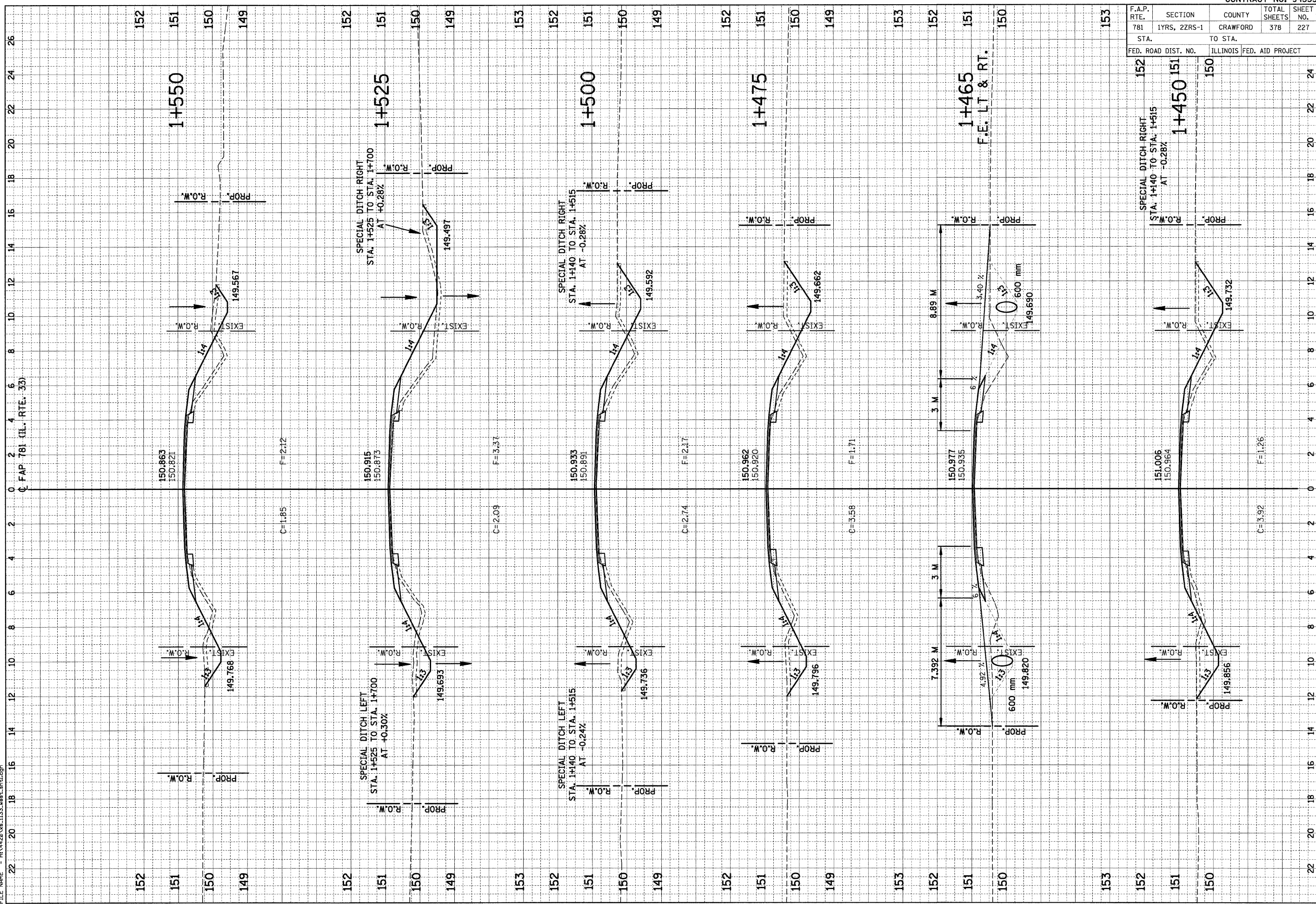
F.A.P. RTE.	SECTION	COUNTY	TOTAL SHEETS	SHEET NO.
781	1YRS, 2ZRS-1	CRAWFORD	378	227
STA. TO STA.		FED. ROAD DIST. NO. ILLINOIS FED. AID PROJECT		
152		151		
SPECIAL DITCH RIGHT STA. 1+140 TO STA. 1+515 AT -0.28%		150		
1+450		150		

FINAL SURVEY	DATE
SURVEYED	
PLOTTED	
NOTE BOOK	
AREAS CHECKED	
NO.	

ORIGINAL SURVEY	DATE
SURVEYED	
PLOTTED	
NOTE BOOK	
AREAS CHECKED	
NO.	

PLOT DATE = 9/20/2008

FILE NAME = H:\4420\ve\_1133\_west\_sht.dgn



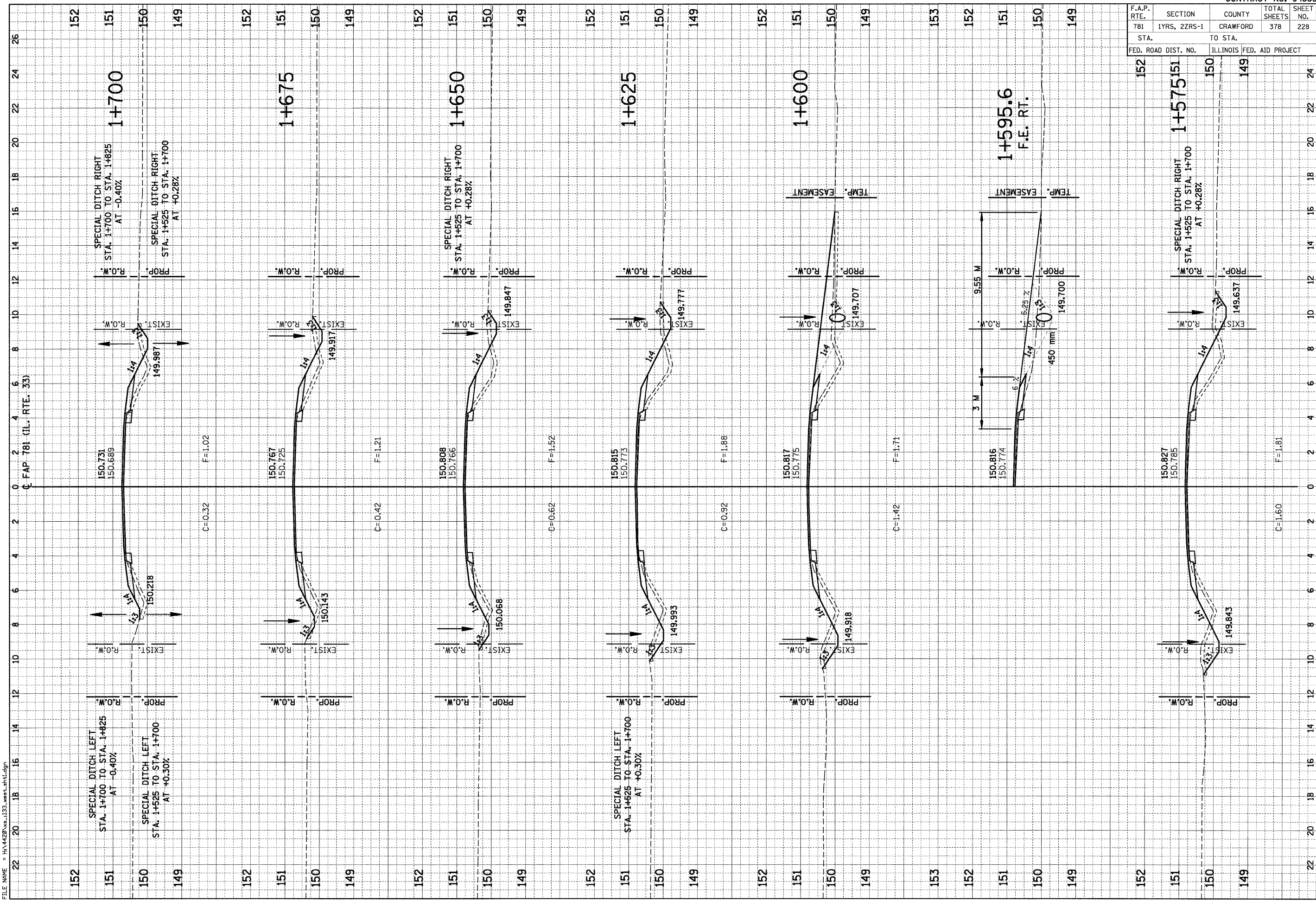
HMG JOB NO. 4420

F.A.P. RTE.	SECTION	COUNTY	TOTAL SHEETS	SHEET NO.
781	1YRS, 2ZRS-1	CRAWFORD	378	228
STA.		TO STA.		
FED. ROAD DIST. NO.		ILLINOIS	FED. AID PROJECT	

FINAL SURVEY	BY	DATE
SURVEYED		
PLOTTED		
NOTE BOOK		
AREAS		
CHECKED		

ORIGINAL SURVEY	BY	DATE
SURVEYED		
PLOTTED		
NOTE BOOK		
AREAS		
CHECKED		

PLOT DATE = 3/20/2008  
 FILE NAME = H:\4420\ss\_1133\_west\_int.dgn



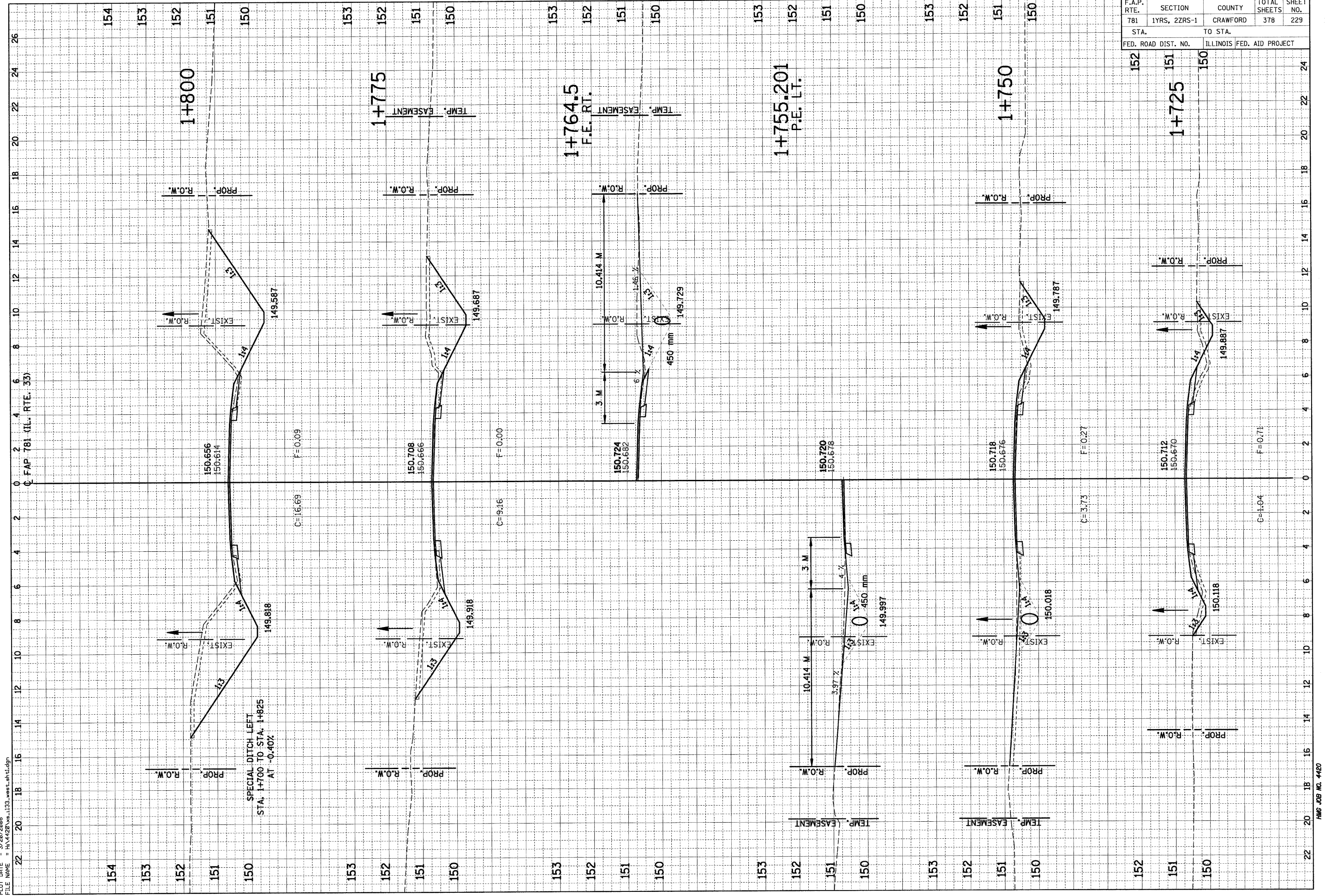


F.A.P. RTE.	SECTION	COUNTY	TOTAL SHEETS	SHEET NO.
781	1YRS, 2ZRS-1	CRAWFORD	378	229
STA.	TO STA.			
152	151	150		
FED. ROAD DIST. NO.	ILLINOIS		FED. AID PROJECT	

FINAL SURVEY	BY	DATE
SURVEYED		
PLOTTED		
NOTE BOOK		
AREAS CHECKED		
NO.		

ORIGINAL SURVEY	BY	DATE
SURVEYED		
PLOTTED		
NOTE BOOK		
AREAS CHECKED		
NO.		

PLOT DATE = 3/28/2008  
 FILE NAME = HA\428\No.133-west-4ht.dgn



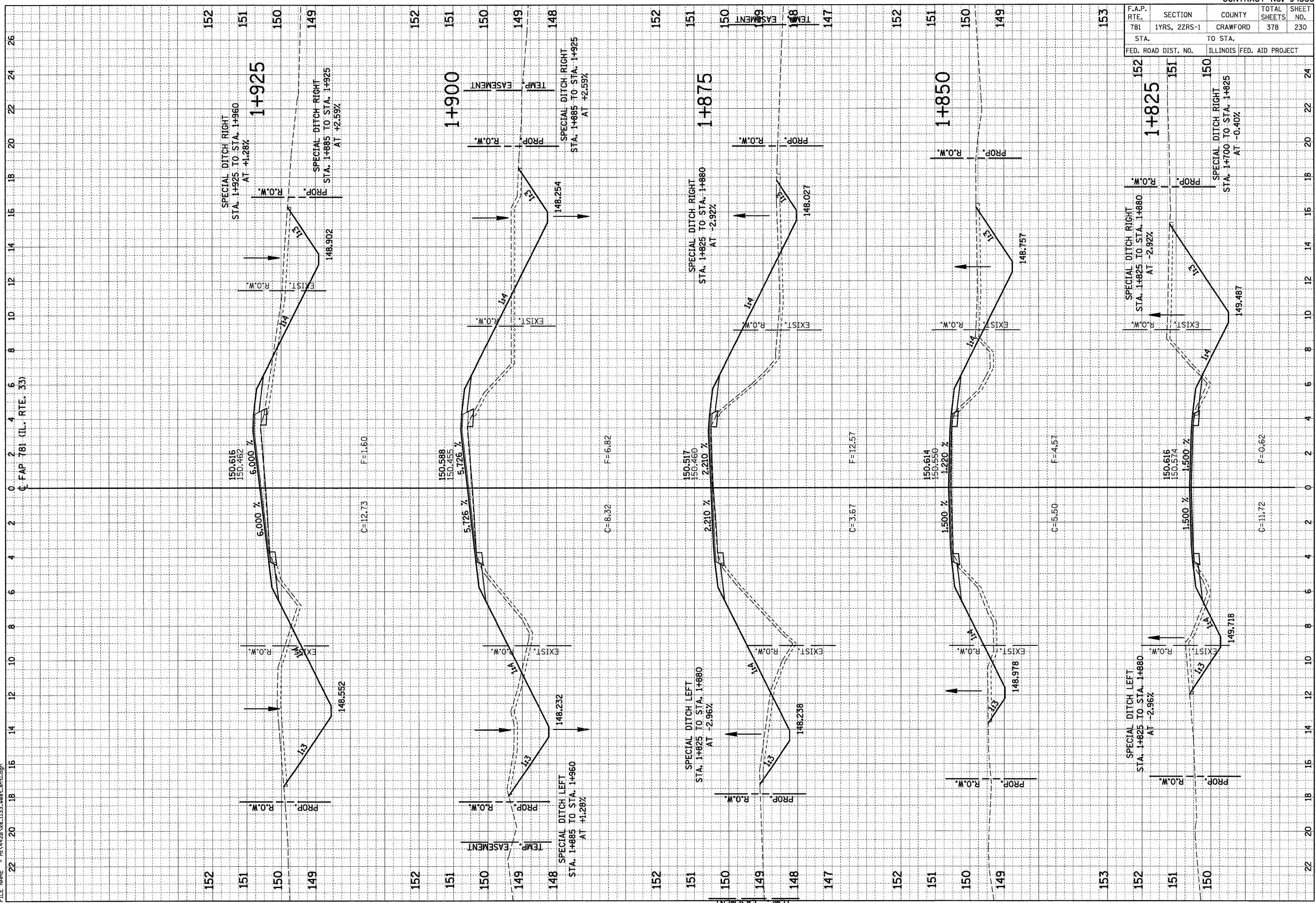
F.A.P. RTE.	SECTION	COUNTY	TOTAL SHEETS	SHEET NO.
781	1YRS, 2ZRS-1	CRAWFORD	378	230
STA. TO STA.		FED. AID PROJECT		
FED. ROAD DIST. NO.		ILLINOIS		

FINAL SURVEY	BY	DATE
SURVEYED		
PLOTTED		
NOTE BOOK		
AREAS CHECKED		
NO.		

ORIGINAL SURVEY	BY	DATE
SURVEYED		
PLOTTED		
NOTE BOOK		
AREAS CHECKED		
NO.		

PLOT DATE = 9/20/2008

FILE NAME = H:\4420\cve\_1133\_west\_sht1.dgn





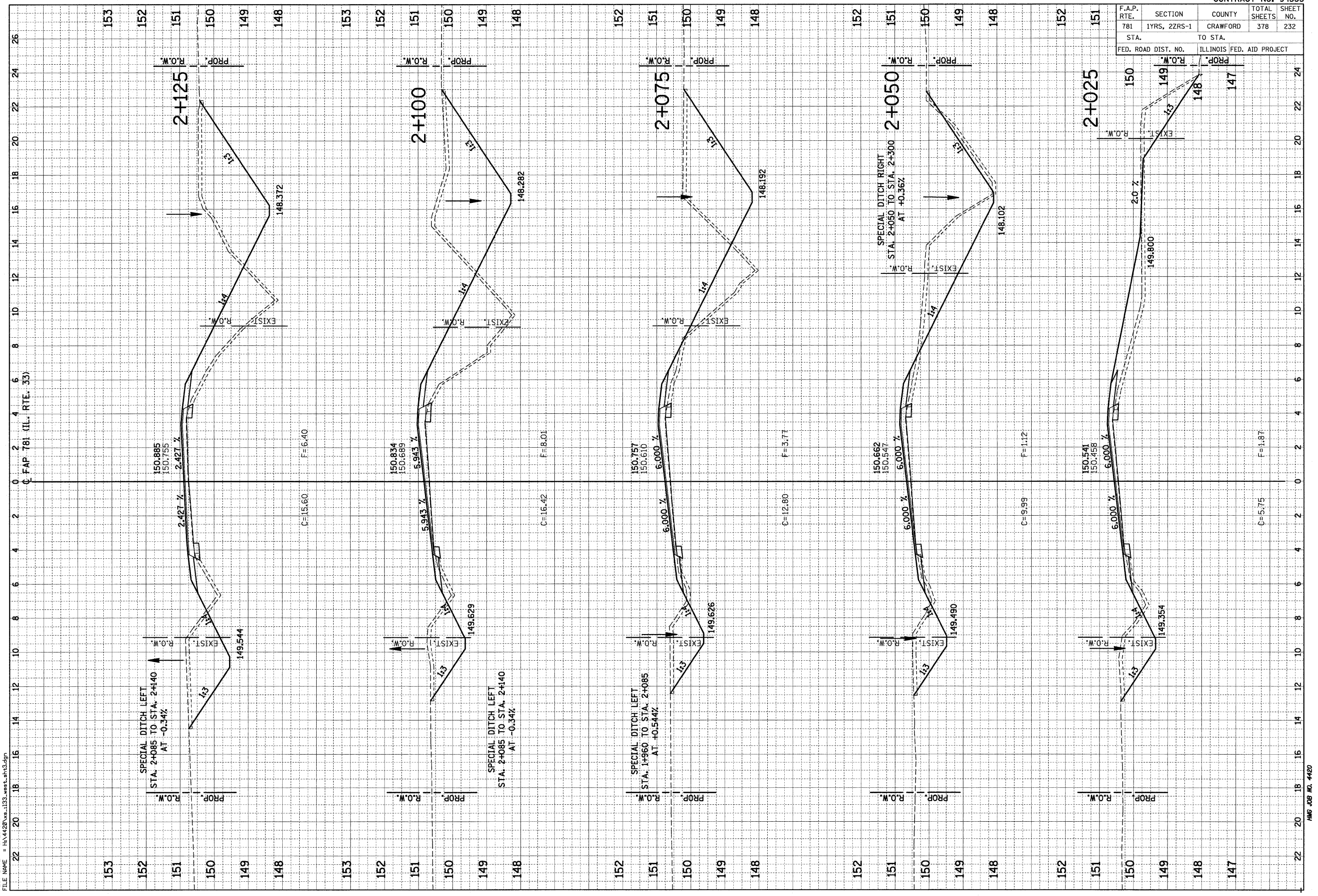


F.A.P. RTE.	SECTION	COUNTY	TOTAL SHEETS	SHEET NO.
781	1YRS, 2ZRS-1	CRAWFORD	378	232
STA. TO STA.		ILLINOIS FED. AID PROJECT		

ORIGINAL SURVEY	SURVEYED	BY	DATE
NOTE BOOK	PLOTTED		
AREAS CHECKED	AREAS CHECKED		
NO.			

ORIGINAL SURVEY	SURVEYED	BY	DATE
NOTE BOOK	PLOTTED		
AREAS CHECKED	AREAS CHECKED		
NO.			

PLOT DATE = 3/20/2008  
 FILE NAME = H:\4420\36\_133\_west\_ah3.dgn



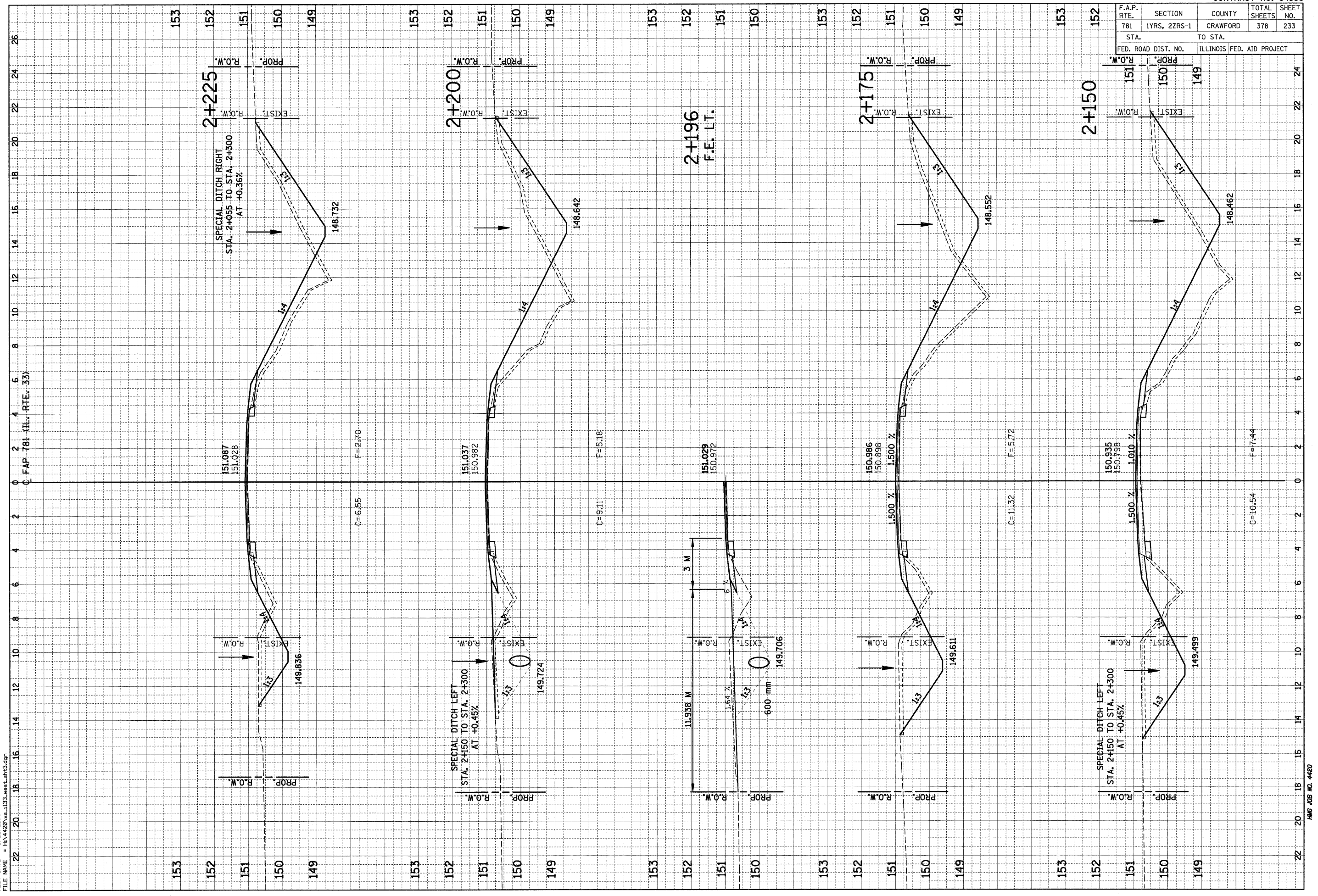


F.A.P. RTE. 781	SECTION 1YRS, 2ZRS-1	COUNTY CRAWFORD	TOTAL SHEETS 378	SHEET NO. 233
STA. TO STA.		ILLINOIS FED. AID PROJECT		

FINAL SURVEY	SURVEYED	BY	DATE
NOTE BOOK	PLOTTED		
AREAS CHECKED	DATE		
NO.			

ORIGINAL SURVEY	SURVEYED	BY	DATE
NOTE BOOK	PLOTTED		
AREAS CHECKED	DATE		
NO.			

PLOT DATE = 3/20/2008  
 FILE NAME = H:\4420\94533\_west\_sht3.dgn



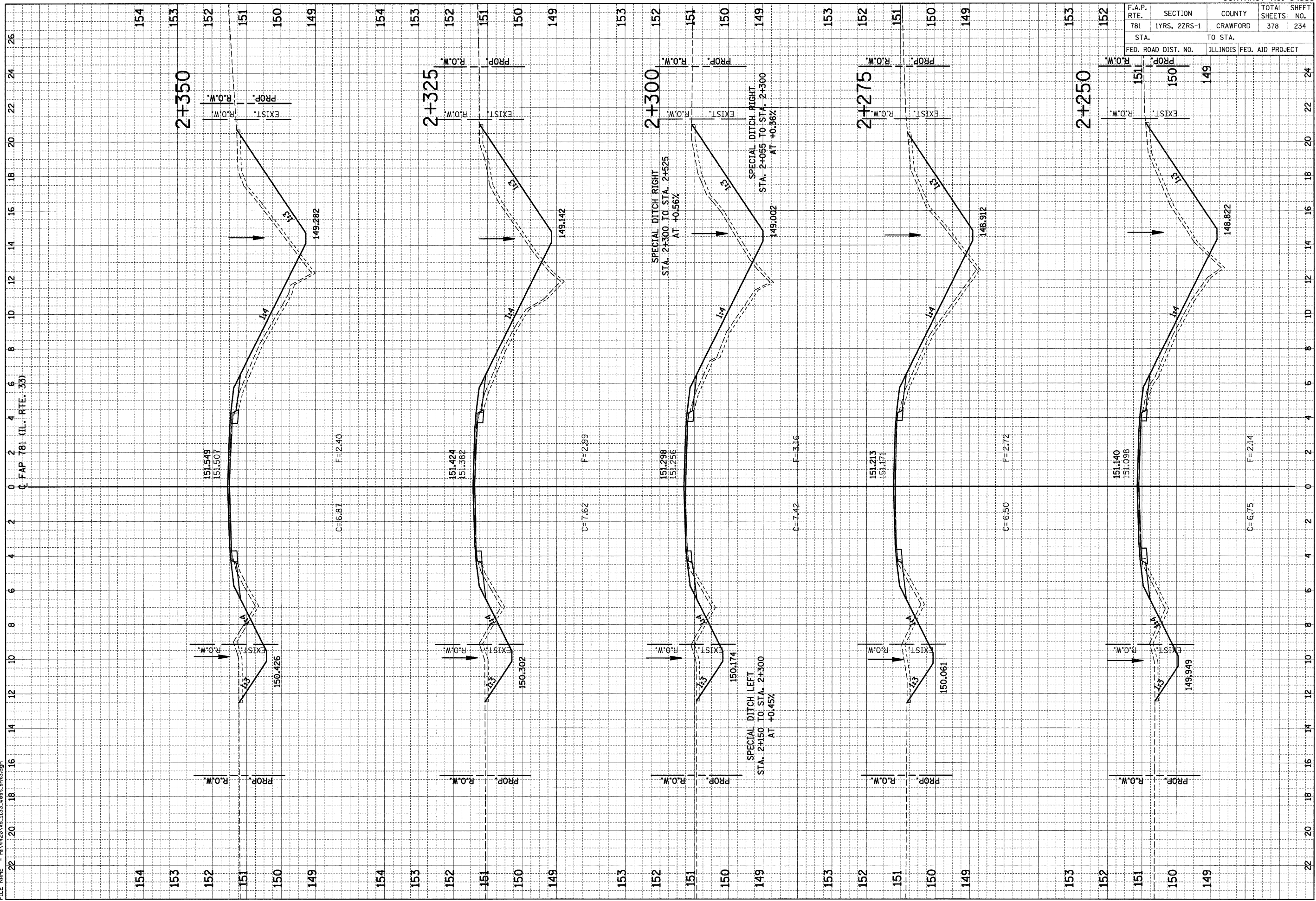
F.A.P. RTE.	SECTION	COUNTY	TOTAL SHEETS	SHEET NO.
781	1YRS, 2ZRS-1	CRAWFORD	378	234
STA. TO STA.		ILLINOIS FED. AID PROJECT		
FED. ROAD DIST. NO.				

FINAL SURVEY	DATE
SURVEYED	
PLOTTED	
NOTE BOOK	
AREAS CHECKED	
NO.	

ORIGINAL SURVEY	DATE
SURVEYED	
PLOTTED	
NOTE BOOK	
AREAS CHECKED	
NO.	

PLOT DATE = 3/20/2008

FILE NAME = H:\4420\94533\_west\_int3.dgn



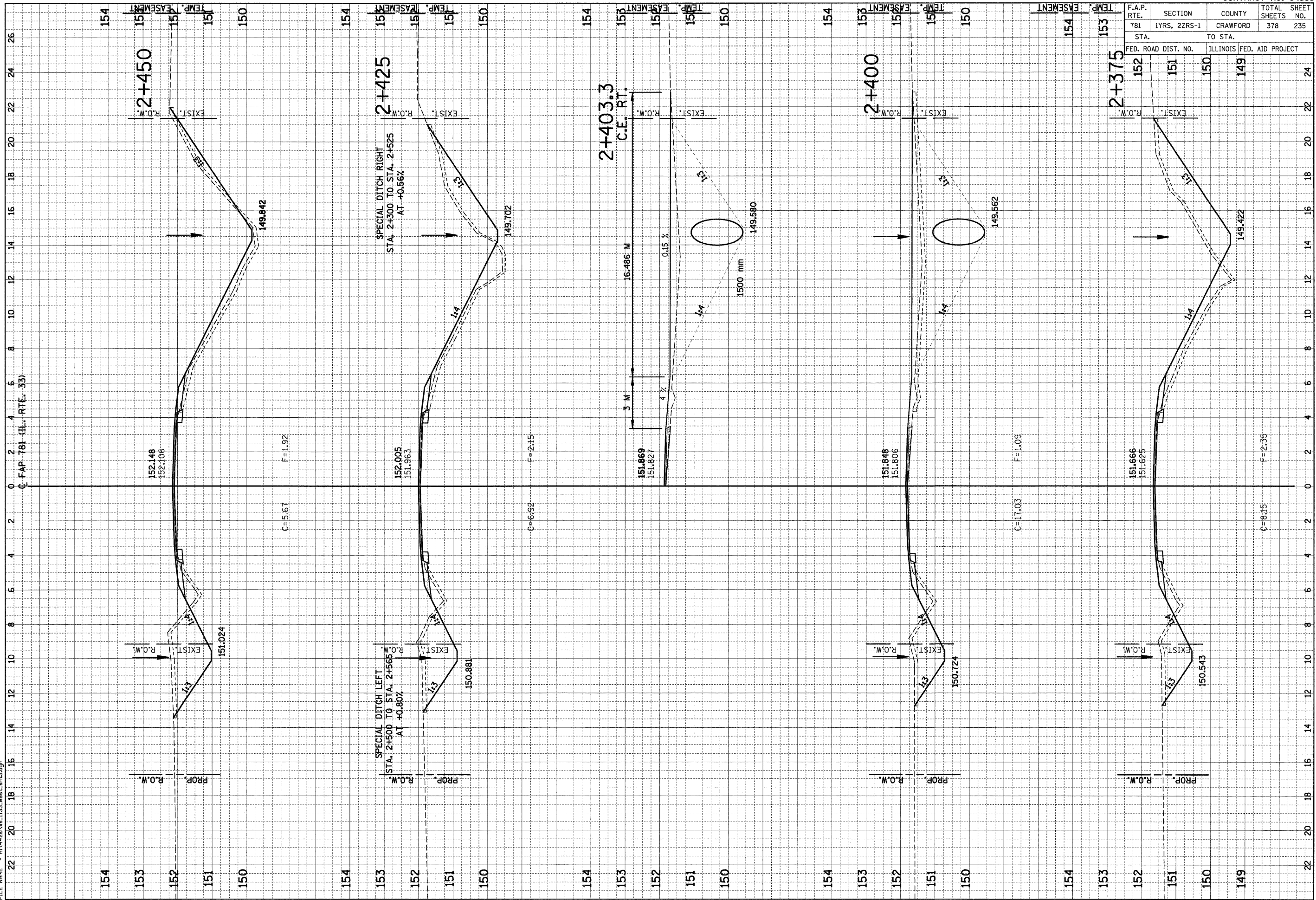


F.A.P. RTE.	SECTION	COUNTY	TOTAL SHEETS	SHEET NO.
781	1YRS, 2ZRS-1	CRAWFORD	378	235
STA.		TO STA.		
152		149		
FED. ROAD DIST. NO.	ILLINOIS FED. AID PROJECT			

FINAL SURVEY	SURVEYED	BY	DATE
NOTE BOOK	PLOTTED		
AREAS CHECKED	AREAS CHECKED		
NO.	NO.		

ORIGINAL SURVEY	SURVEYED	BY	DATE
NOTE BOOK	PLOTTED		
AREAS CHECKED	AREAS CHECKED		
NO.	NO.		

PLOT DATE = 3/20/2008  
 FILE NAME = H:\4420\94533\_west\_int3.dgn



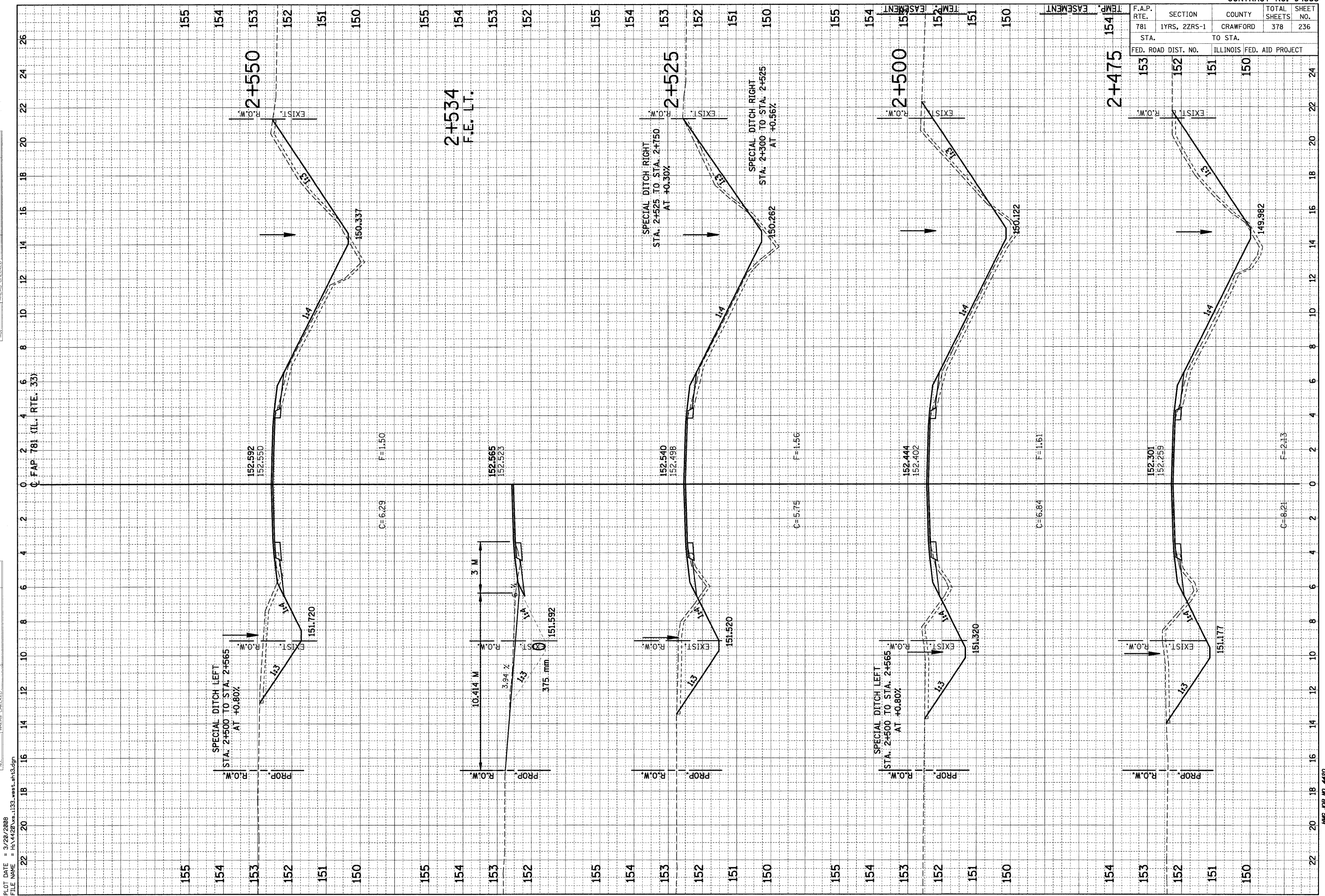
F.A.P. RTE.	SECTION	COUNTY	TOTAL SHEETS	SHEET NO.
781	1YRS, 2ZRS-1	CRAWFORD	378	236

STA.	TO STA.
153	152
151	150

FED. ROAD DIST. NO.	ILLINOIS FED. AID PROJECT
153	150

NO.	AREAS CHECKED

NO.	AREAS CHECKED



PLOT DATE = 3/20/2008  
 FILE NAME = H:\4420\vs\_1133\_west\_ah3.dgn





F.A.P. RTE.	SECTION	COUNTY	TOTAL SHEETS	SHEET NO.
781	1YRS, 2ZRS-1	CRAWFORD	378	238

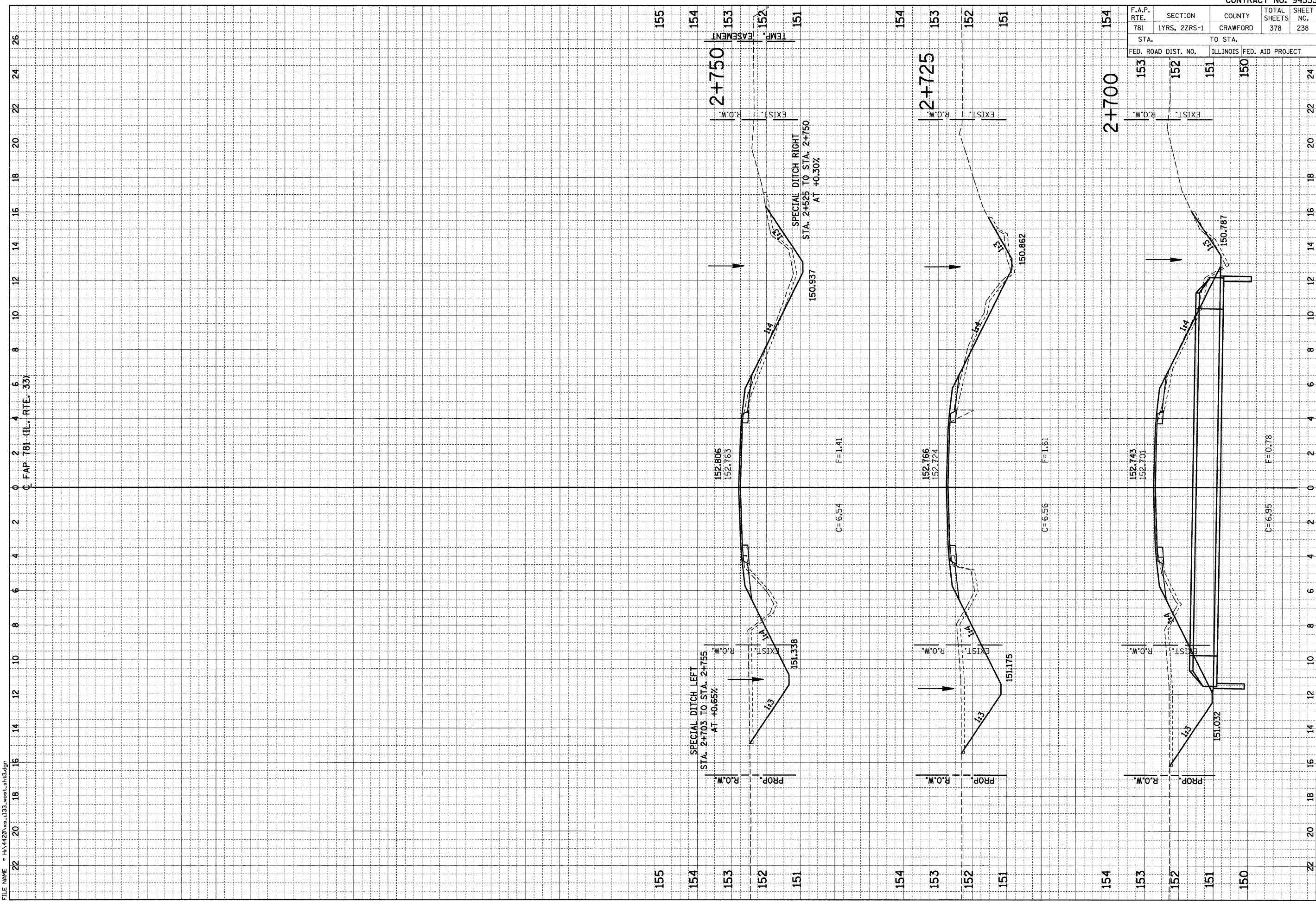
STA.	TO STA.
153	152
152	151
151	150

FED. ROAD DIST. NO.	ILLINOIS FED. AID PROJECT

FINAL SURVEY	DATE
NO. _____	_____

ORIGINAL SURVEY	DATE
NO. _____	_____

PLOT DATE = 3/20/2008  
 FILE NAME = H:\4420\08\_1133\_west\_ah3.dgn







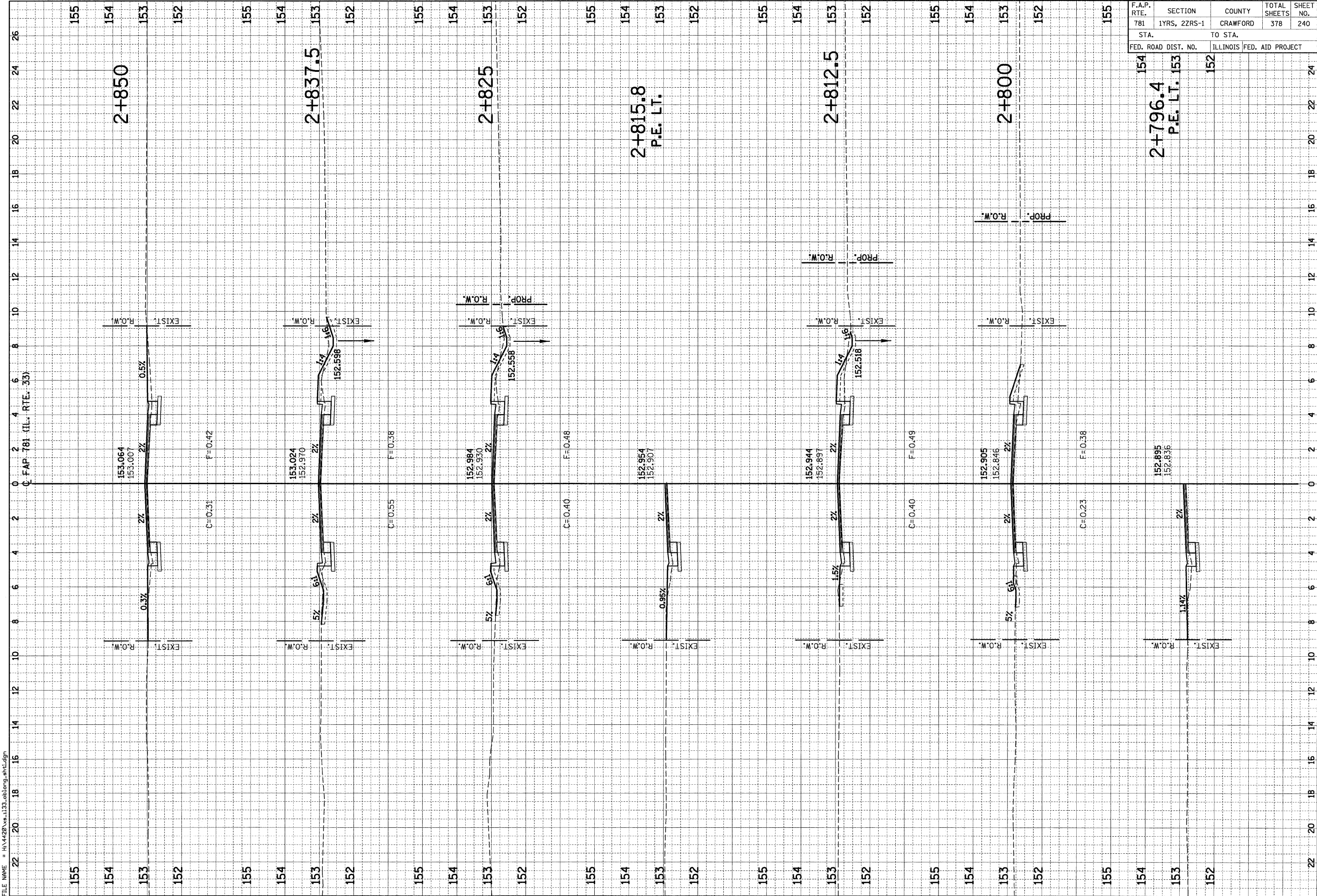
F.A.P. RTE.	SECTION	COUNTY	TOTAL SHEETS	SHEET NO.
781	1YRS, 2ZRS-1	CRAWFORD	378	240
STA.		TO STA.		
FED. ROAD DIST. NO.		ILLINOIS FED. AID PROJECT		

154  
2+796.4  
P.E. LT. 153  
152

FINAL SURVEY	SURVEYED	BY	DATE
NOTE BOOK	PLOTTED		
NO.	AREAS		
	CHECKED		

ORIGINAL SURVEY	SURVEYED	BY	DATE
NOTE BOOK	PLOTTED		
NO.	AREAS		
	CHECKED		

PLOT DATE = 3/20/2008  
FILE NAME = H:\4420\va-133-oblong.tbl.dgn





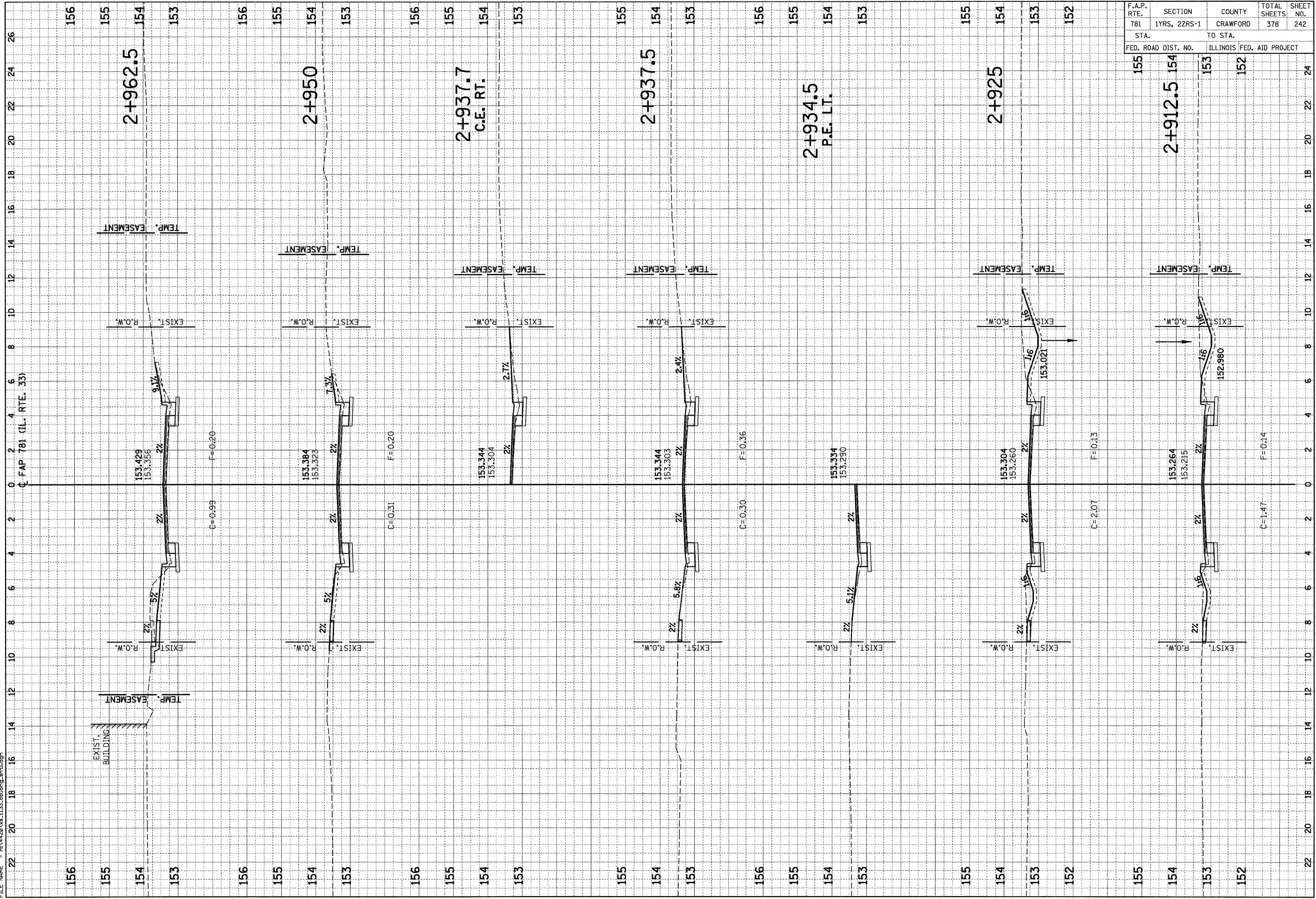


F.A.P. RTE.	SECTION	COUNTY	TOTAL SHEETS	SHEET NO.
781	1YRS, 2ZRS-1	CRAWFORD	378	242
STA. TO STA.		ILLINOIS FED. AID PROJECT		
155	2+912.5	153	152	

FINAL SURVEY NO.	DATE
SURVEYED BY	
PLOTTED BY	
NOTE BOOK NO.	
AREAS CHECKED	

ORIGINAL SURVEY NO.	DATE
SURVEYED BY	
PLOTTED BY	
NOTE BOOK NO.	
AREAS CHECKED	

PLOT DATE = 3/20/2008  
 FILE NAME = H:\4420\va\_133\_obieng\_mh1.dgn

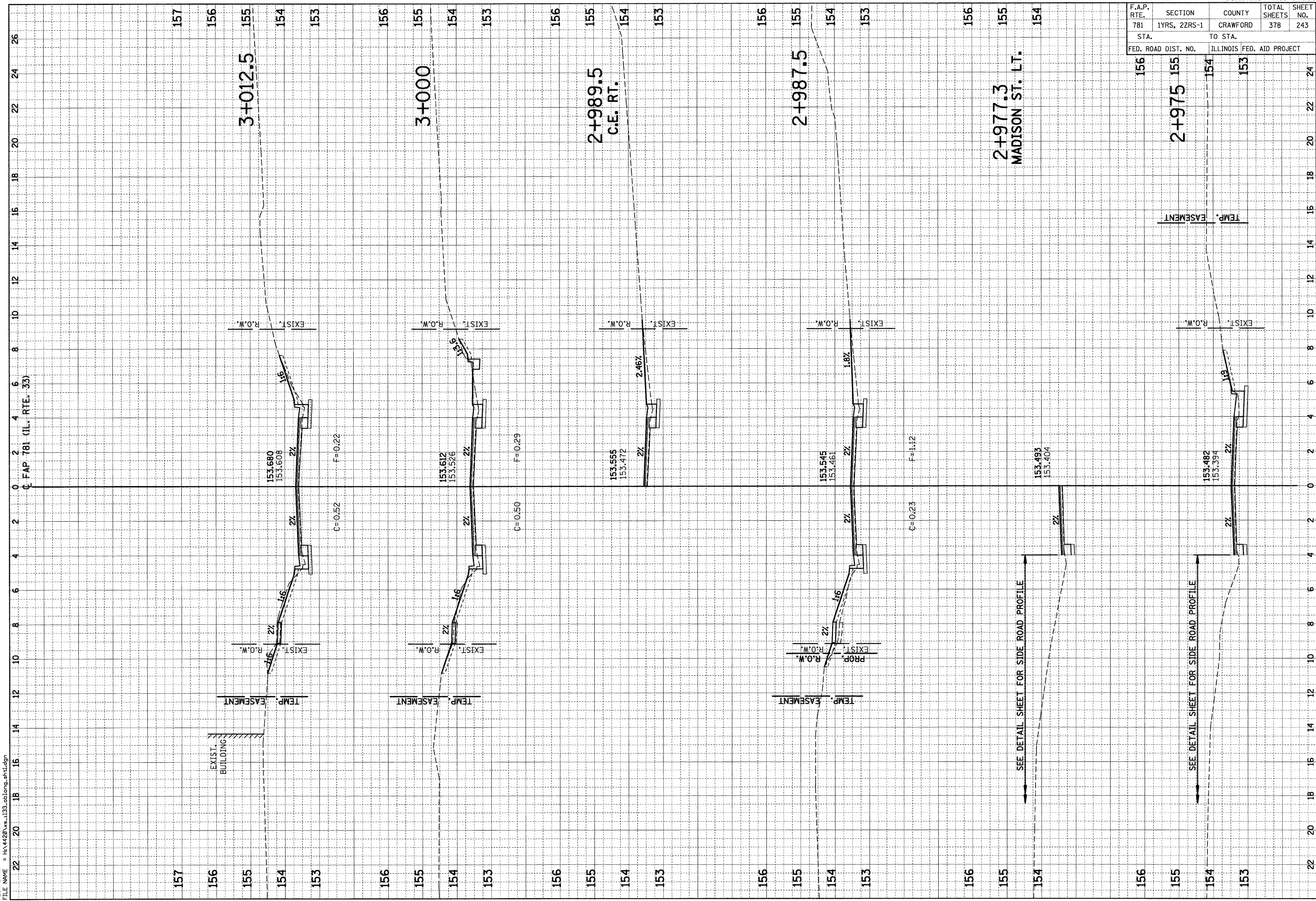


F.A.P. RTE. 781	SECTION 1YRS, 2ZRS-1	COUNTY CRAWFORD	TOTAL SHEETS 378	SHEET NO. 243
STA. 156	TO STA. 155	ILLINOIS FED. AID PROJECT		

FINAL SURVEY	SURVEYED	BY	DATE
NOTE BOOK NO.	PLOTTED DATE		
AREAS CHECKED	AREAS CHECKED		

ORIGINAL SURVEY	SURVEYED	BY	DATE
NOTE BOOK NO.	PLOTTED DATE		
AREAS CHECKED	AREAS CHECKED		

PLOT DATE = 3/20/2008  
 FILE NAME = H:\4420\156\_1133.tblong\_ahh.dgn



SEE DETAIL SHEET FOR SIDE ROAD PROFILE

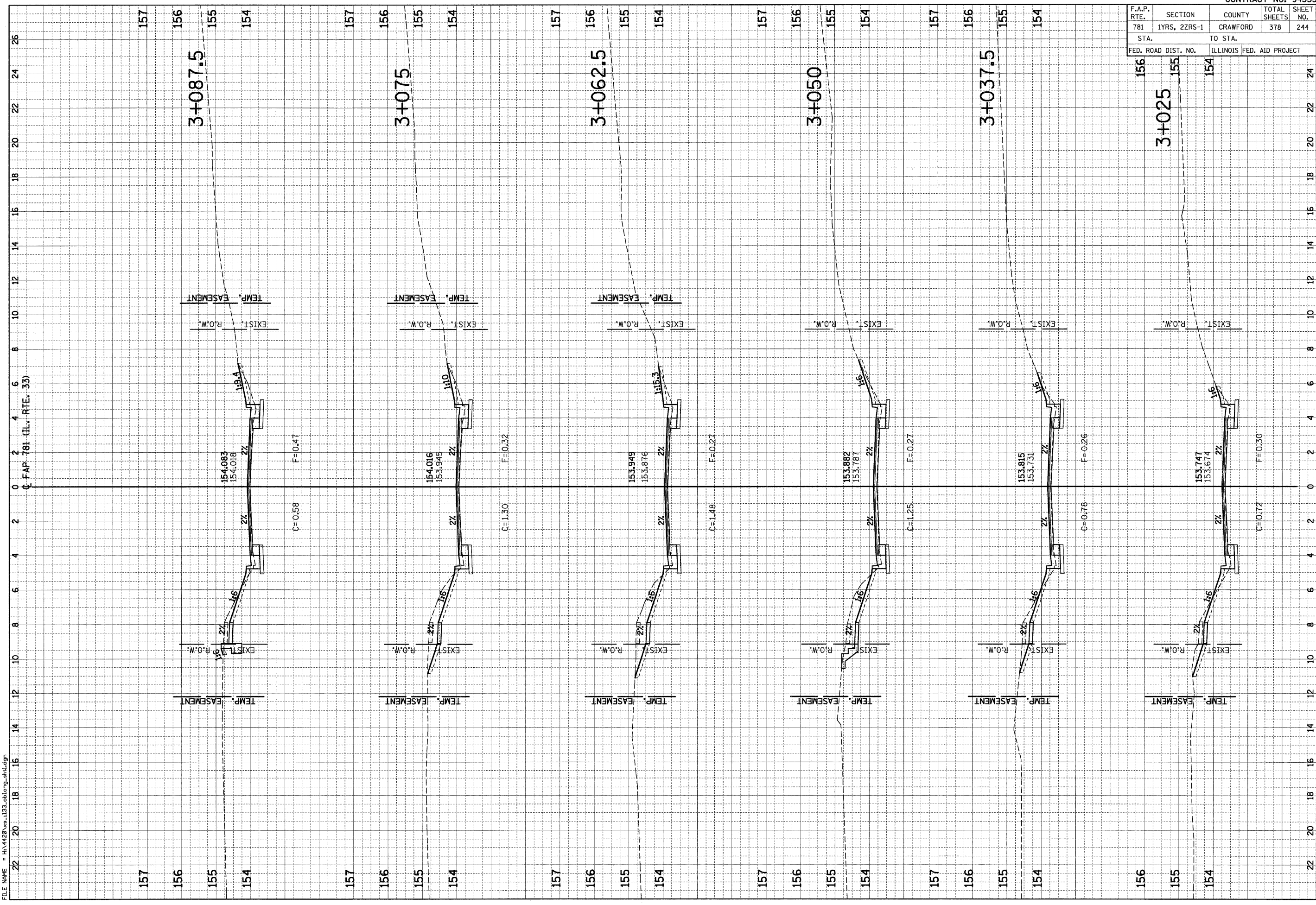
SEE DETAIL SHEET FOR SIDE ROAD PROFILE

F.A.P. RTE.	SECTION	COUNTY	TOTAL SHEETS	SHEET NO.
781	1YRS, 2ZRS-1	CRAWFORD	378	244
STA.		TO STA.		
FED. ROAD DIST. NO.		ILLINOIS	FED. AID PROJECT	

FINAL SURVEY	SURVEYED	BY	DATE
NOTE BOOK	PLOTTED		
AREAS	CHECKED		
NO.			

ORIGINAL SURVEY	SURVEYED	BY	DATE
NOTE BOOK	PLOTTED		
AREAS	CHECKED		
NO.			

PLOT DATE = 9/20/2008  
 FILE NAME = H:\4420\94533.tblong-ent1.dgn

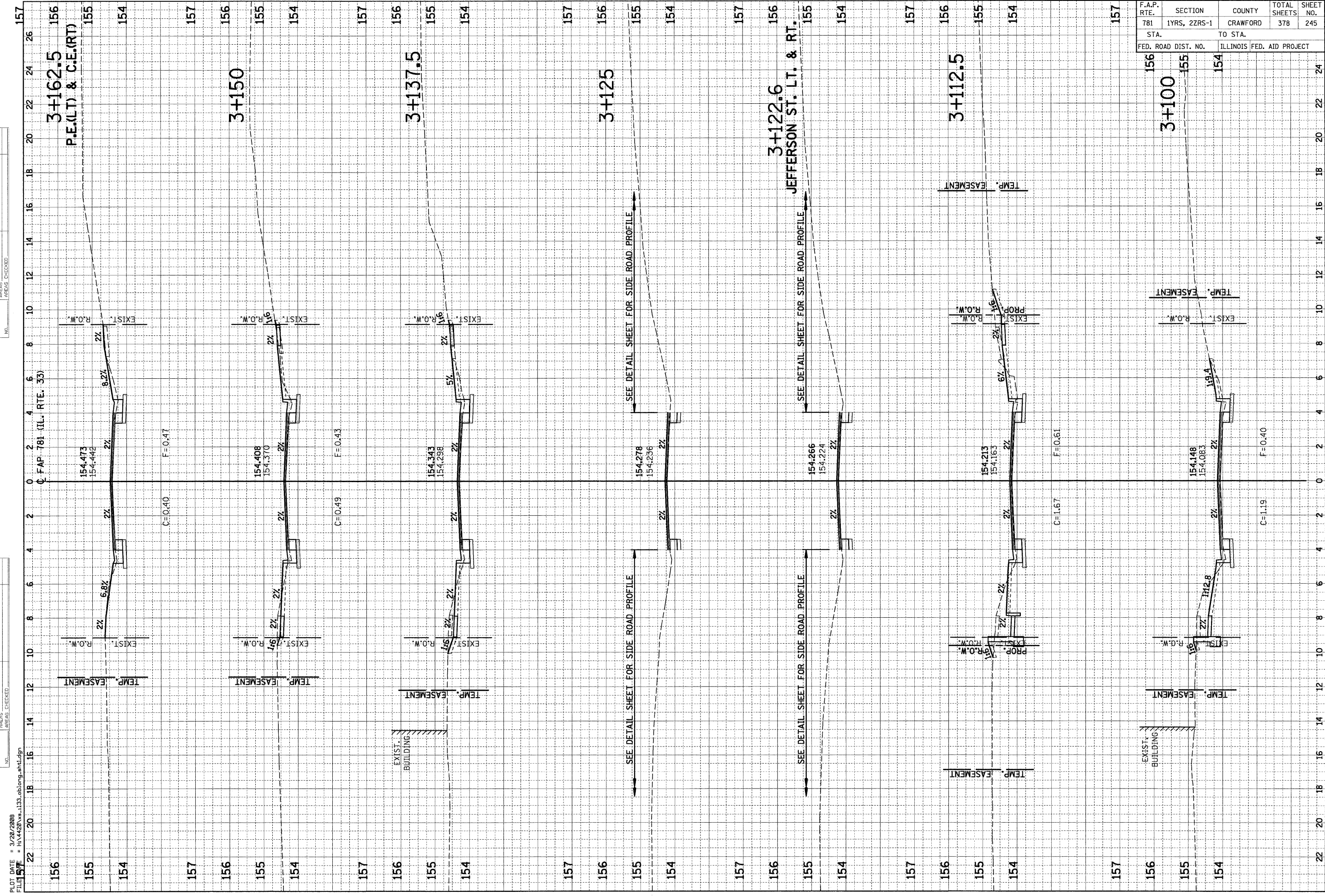




F.A.P. RTE. 781	SECTION 1 YRS, 2ZRS-1	COUNTY CRAWFORD	TOTAL SHEETS 378	SHEET NO. 245
STA. 156 TO STA. 154		ILLINOIS FED. AID PROJECT		

FINAL SURVEY	BURNED	BY	DATE
NOTE BOOK	PLOTTED		
AREAS CHECKED	AREAS CHECKED		

ORIGINAL SURVEY	BURNED	BY	DATE
NOTE BOOK	PLOTTED		
AREAS CHECKED	AREAS CHECKED		



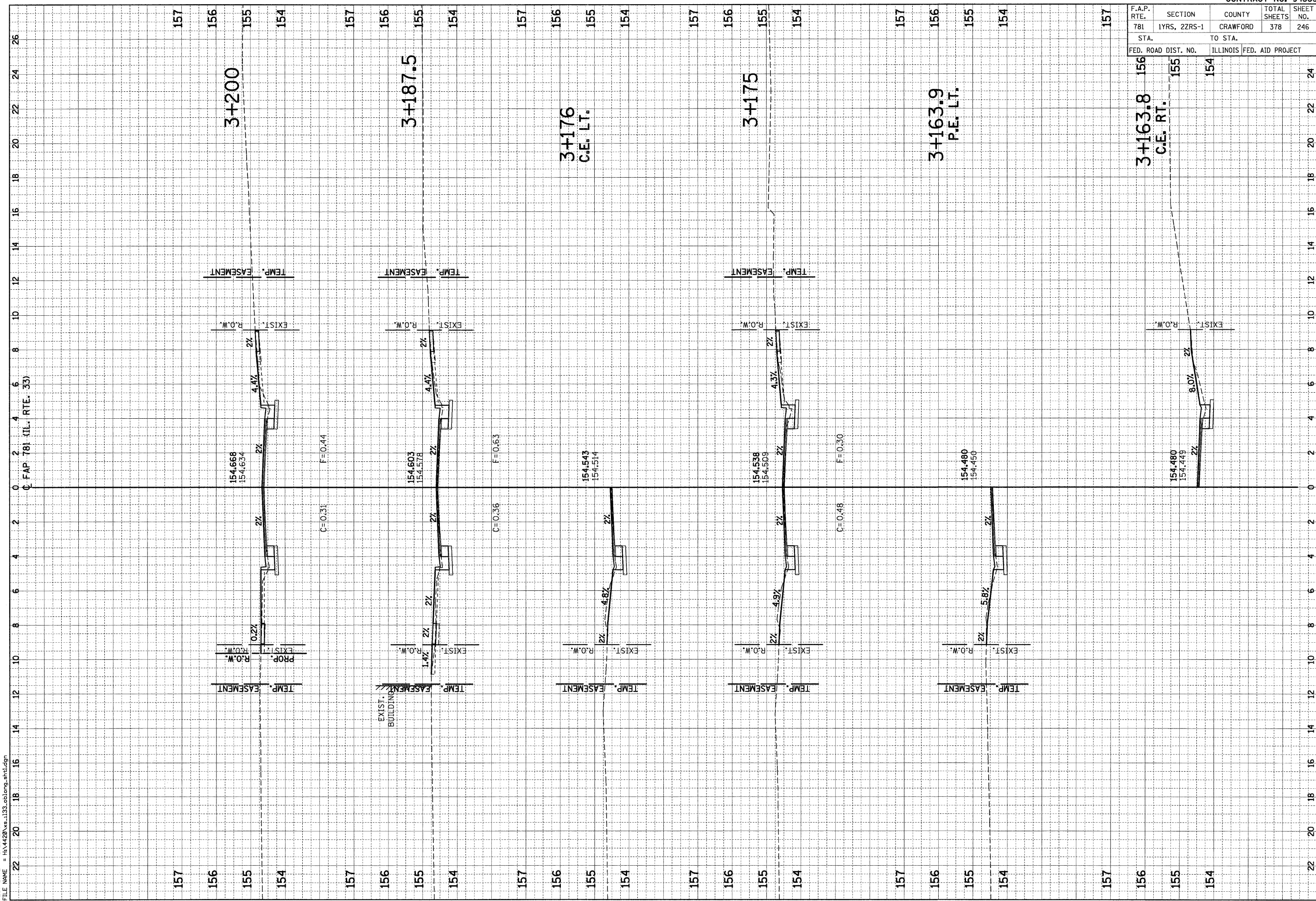
PLOT DATE = 3/20/2008  
 FILE NAME = H:\4420\va\_133\_oblong.mxd

F.A.P. RTE.	SECTION	COUNTY	TOTAL SHEETS	SHEET NO.
781	YRS. 2ZRS-1	CRAWFORD	378	246
STA.		TO STA.		
FED. ROAD DIST. NO.		ILLINOIS FED. AID PROJECT		

FINAL SURVEY	SURVEYED	BY	DATE
NOTE BOOK	PLOTTED		
AREAS CHECKED	AREAS		
NO.	CHECKED		

ORIGINAL SURVEY	SURVEYED	BY	DATE
NOTE BOOK	PLOTTED		
AREAS CHECKED	AREAS		
NO.	CHECKED		

PLOT DATE = 3/20/2008  
 FILE NAME = H:\4420\133.tbl\eng\133.tbl.dgn

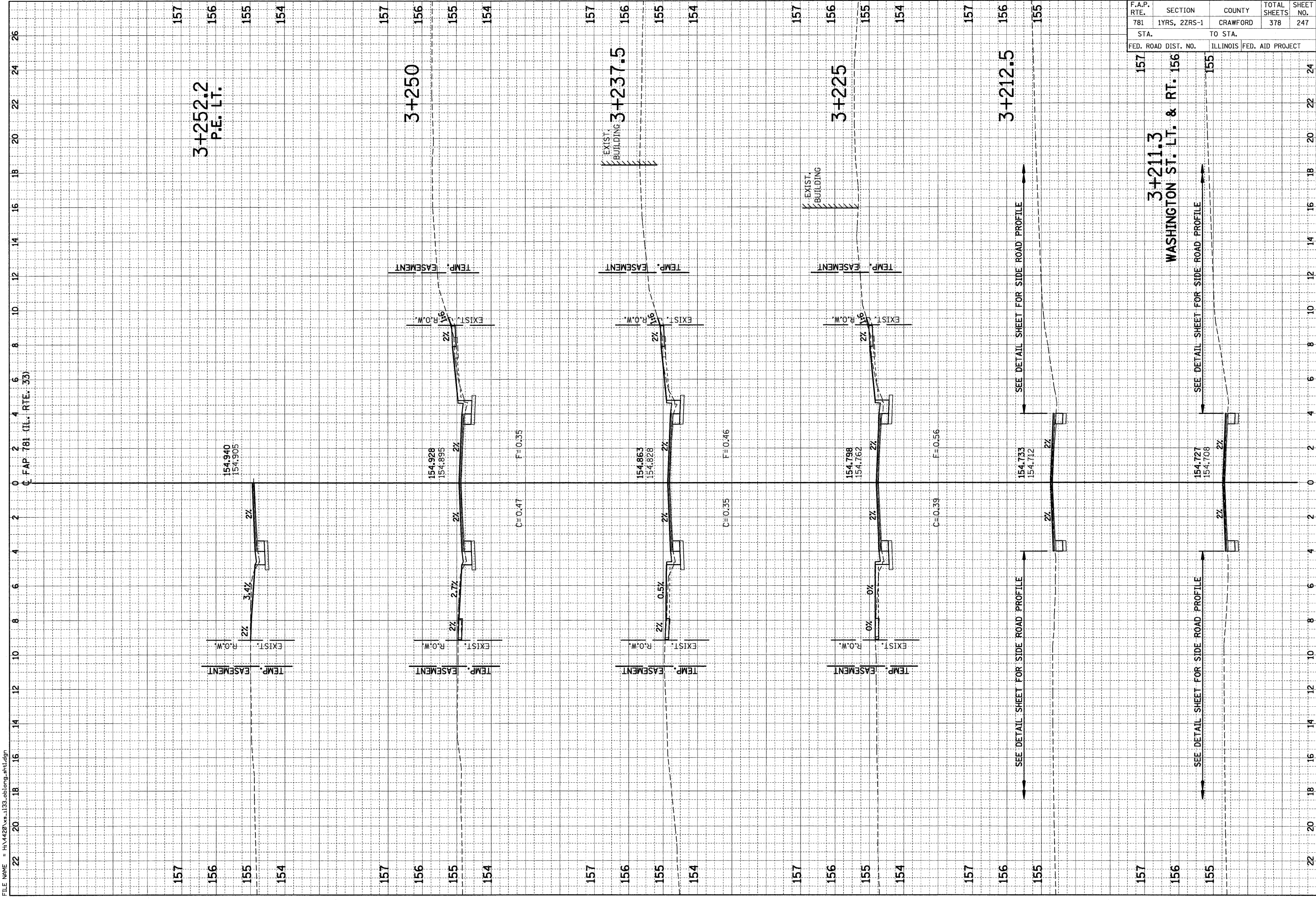


F.A.P. RTE.	SECTION	COUNTY	TOTAL SHEETS	SHEET NO.
781	1YRS, 2ZRS-1	CRAWFORD	378	247
STA. TO STA.		ILLINOIS FED. AID PROJECT		
157	155	WASHINGTON ST. LT. & RT. 156		

FINAL SURVEY	SURVEYED	DATE
NOTE BOOK	PLOTTED	
NO.	DATE	
	AREAS CHECKED	

ORIGINAL SURVEY	SURVEYED	DATE
NOTE BOOK	PLOTTED	
NO.	DATE	
	AREAS CHECKED	

PLOT DATE = 3/20/2008  
 FILE NAME = H:\4428\va\_133\_oblong.tbl.dgn







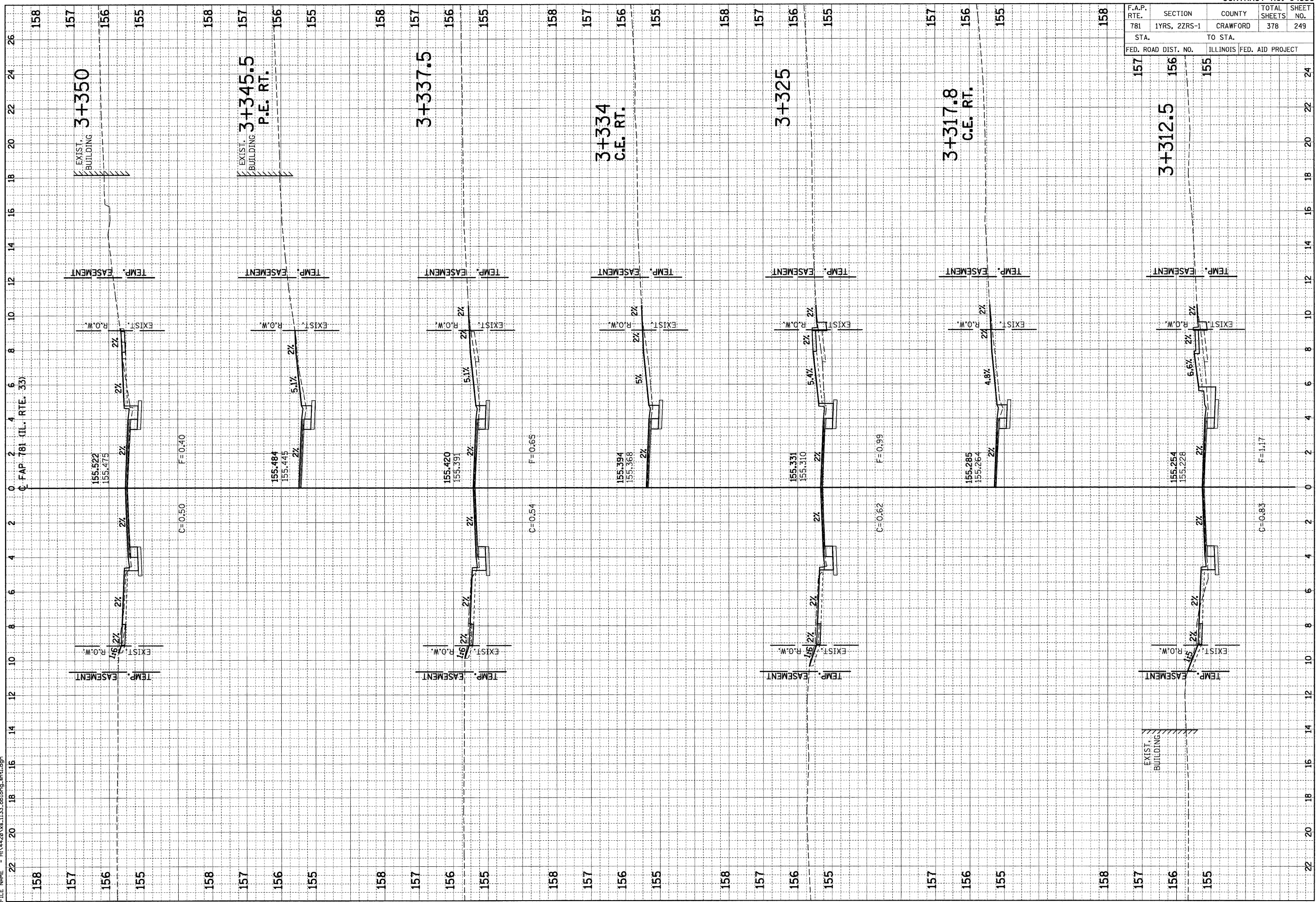


F.A.P. RTE.	SECTION	COUNTY	TOTAL SHEETS	SHEET NO.
781	1YRS, 2ZRS-1	CRAWFORD	378	249
STA.		TO STA.		
FED. ROAD DIST. NO.	ILLINOIS	FED. AID PROJECT		

NO.	AREAS CHECKED	DATE	BY

NO.	AREAS CHECKED	DATE	BY

PLOT DATE = 3/20/2008  
 FILE NAME = H:\4428\res\_133\_oblong.tbl.dgn

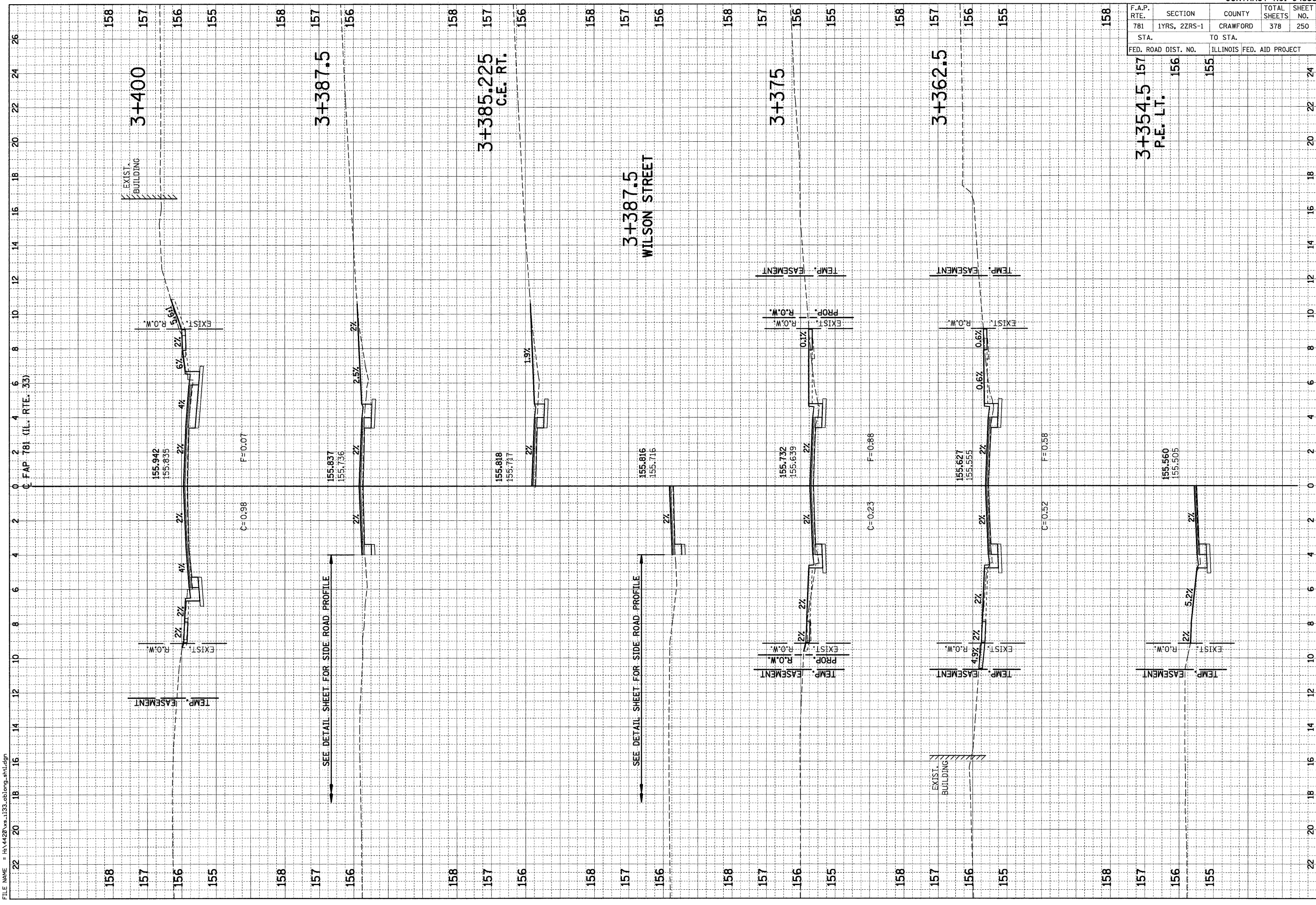


F.A.P. RTE.	SECTION	COUNTY	TOTAL SHEETS	SHEET NO.
781	1YRS, 2ZRS-1	CRAWFORD	378	250
STA.	TO STA.			
FED. ROAD DIST. NO.	ILLINOIS FED. AID PROJECT			

FINAL SURVEY	BY	DATE
SURVEYED		
PLOTTED		
NOTE BOOK		
AREAS CHECKED		
NO.		

ORIGINAL SURVEY	BY	DATE
SURVEYED		
PLOTTED		
NOTE BOOK		
AREAS CHECKED		
NO.		

PLOT DATE = 3/20/2008  
 FILE NAME = H:\4420\ss\_1133.tblong\_ah1.dgn



3+354.5  
 P.E. LT.  
 156  
 155

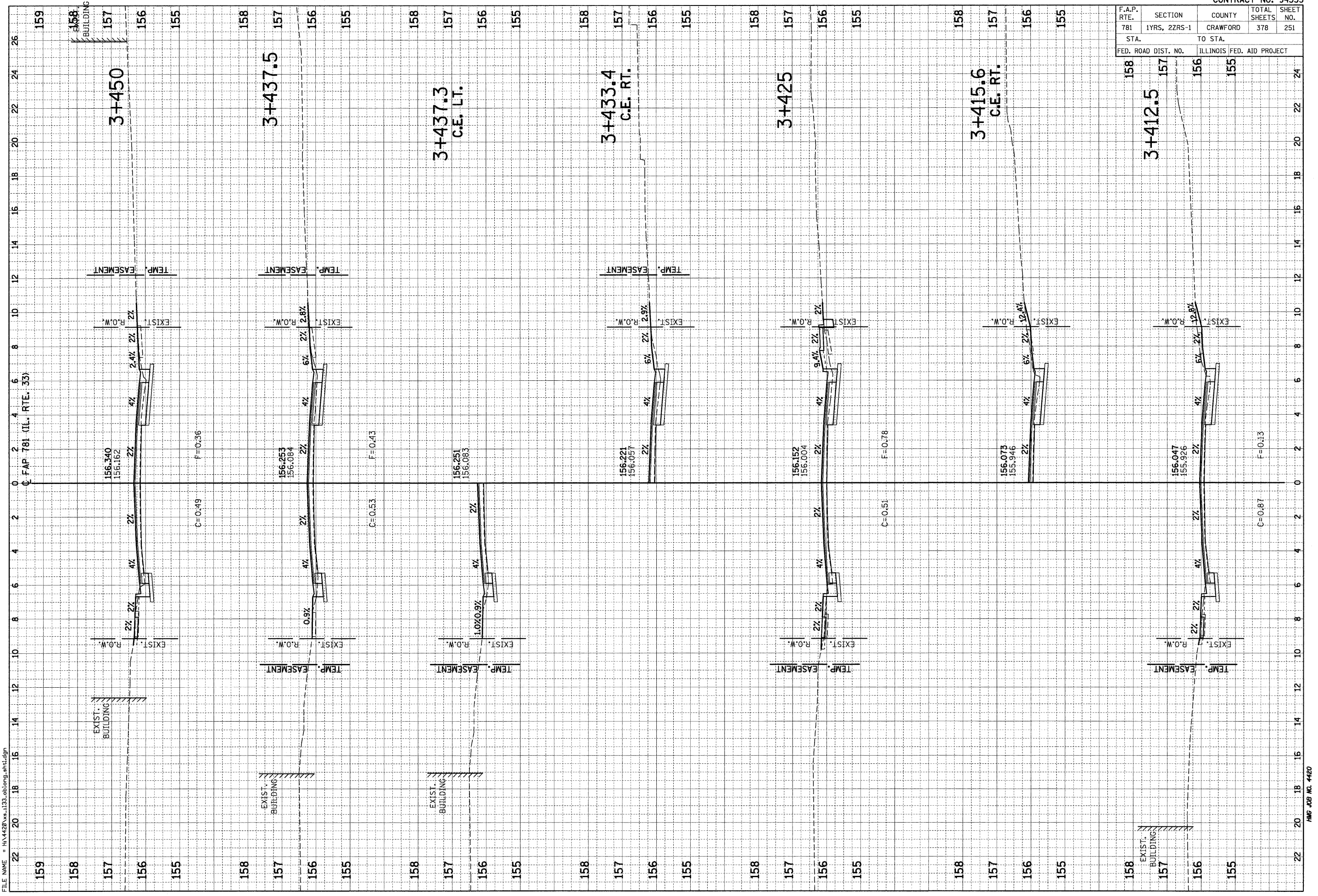


F.A.P. RTE.	SECTION	COUNTY	TOTAL SHEETS	SHEET NO.
781	1YRS, 2ZRS-1	CRAWFORD	378	251
STA.		TO STA.		
FED. ROAD DIST. NO.		ILLINOIS FED. AID PROJECT		

FINAL SURVEY	DATE
SURVEYED	
PLOTTED	
NOTE BOOK	
AREAS CHECKED	
NO.	

ORIGINAL SURVEY	DATE
SURVEYED	
PLOTTED	
NOTE BOOK	
AREAS CHECKED	
NO.	

PLOT DATE = 3/20/2008  
 FILE NAME = H:\4426\va-1133\_oblong\_sht1.dgn

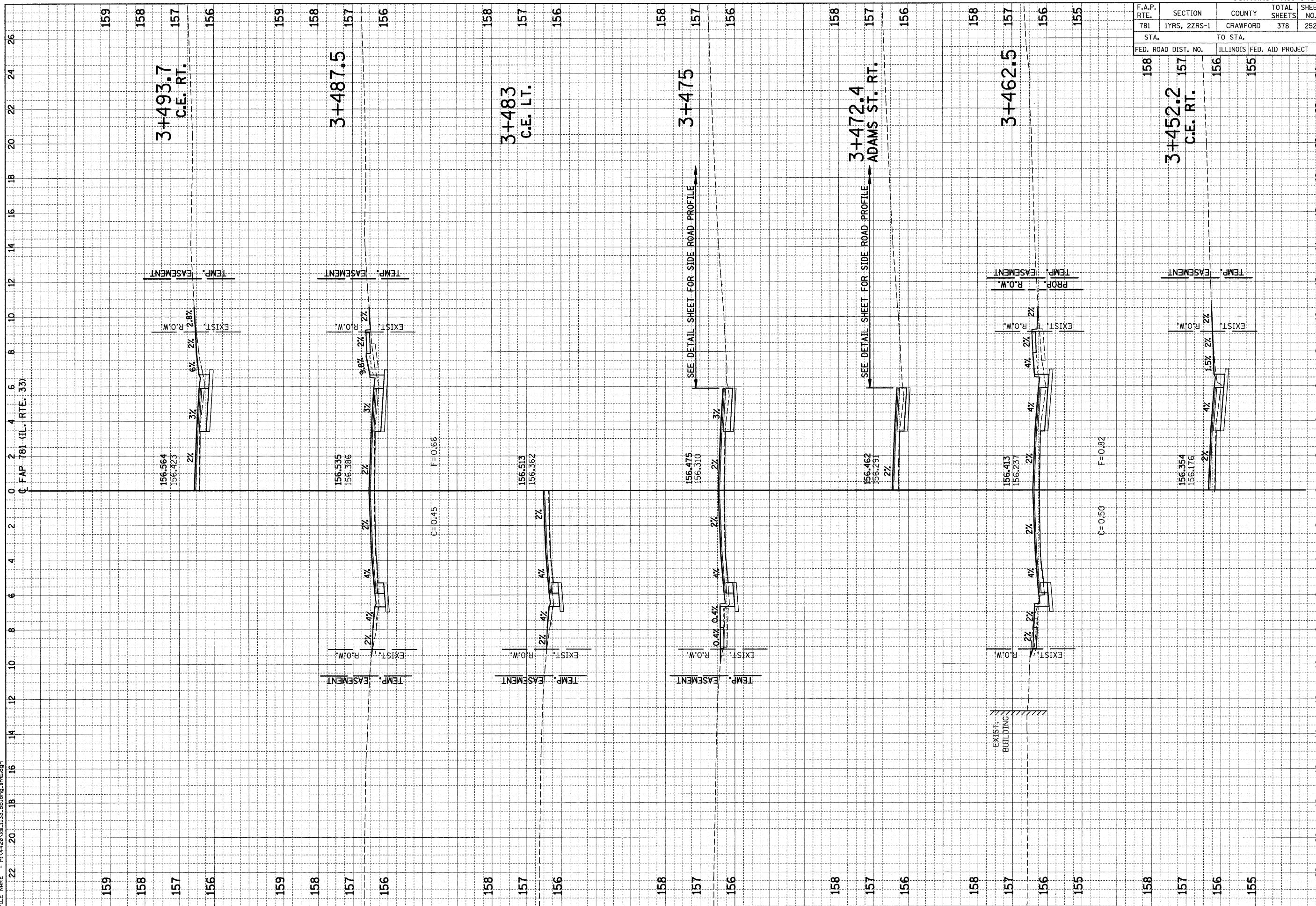


F.A.P. RTE.	SECTION	COUNTY	TOTAL SHEETS	SHEET NO.
781	1YRS, 2ZRS-1	CRAWFORD	378	252
STA.		TO STA.		
158		155		
FED. ROAD DIST. NO.	ILLINOIS	FED. AID PROJECT		
158	157	156		
3+452.2		3+462.5		
C.E. RT.		C.E. RT.		

FINAL SURVEY	SURVEYED	BY	DATE
NOTE BOOK	PLOTTED		
AREAS CHECKED	AREAS CHECKED		
NO.	NO.		

ORIGINAL SURVEY	SURVEYED	BY	DATE
NOTE BOOK	PLOTTED		
AREAS CHECKED	AREAS CHECKED		
NO.	NO.		

PLOT DATE = 3/20/2008  
 FILE NAME = H:\4420\4420-135-oblong.tbl.dgn





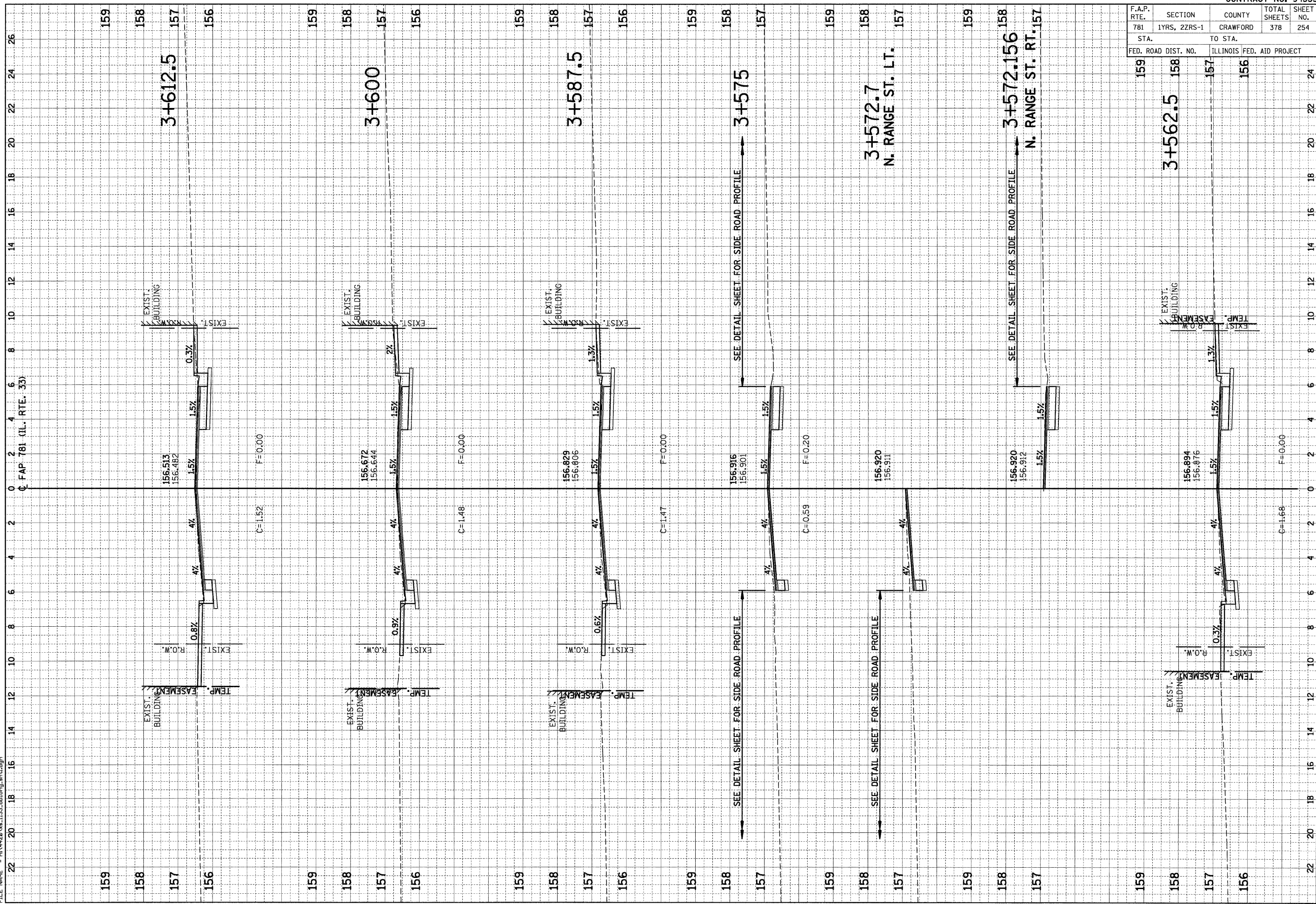


F.A.P. RTE.	SECTION	COUNTY	TOTAL SHEETS	SHEET NO.
781	1YRS, 2ZRS-1	CRAWFORD	378	254
STA.		TO STA.		
FED. ROAD DIST. NO.		ILLINOIS FED. AID PROJECT		

FINAL SURVEY	SURVEYED	BY	DATE
NOTE BOOK	PLOTTED		
AREAS	CHECKED		
NO.			

ORIGINAL SURVEY	SURVEYED	BY	DATE
NOTE BOOK	PLOTTED		
AREAS	CHECKED		
NO.			

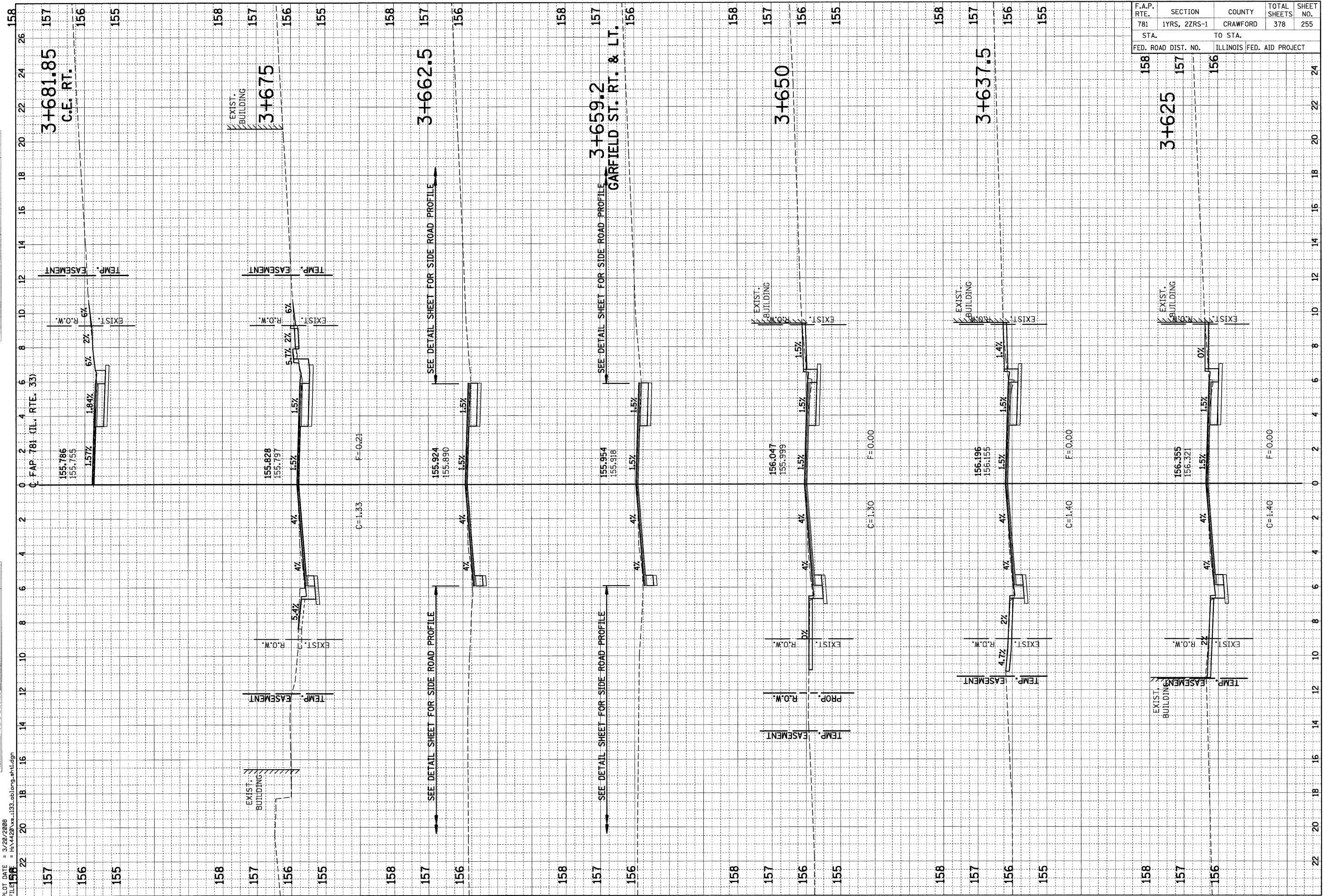
PLOT DATE = 3/20/2008  
 FILE NAME = H:\V420\vs\_1133.tblong\_ah.tdgn



FINAL SURVEY	SURVEYED	BY	DATE
NOTE BOOK	PLOTTED		
NO.	DATE		
	AREAS		
	CHECKED		

ORIGINAL SURVEY	SURVEYED	BY	DATE
NOTE BOOK	PLOTTED		
NO.	DATE		
	AREAS		
	CHECKED		

PLOT DATE = 3/20/2008  
FILE NAME = H:\4420\94533.tblong-ah1.dgn



F.A.P. RTE.	SECTION	COUNTY	TOTAL SHEETS	SHEET NO.
781	17RS, 2ZRS-1	CRAWFORD	378	255
STA.	TO STA.			
158	157	156		
FED. ROAD DIST. NO.		ILLINOIS	FED. AID PROJECT	

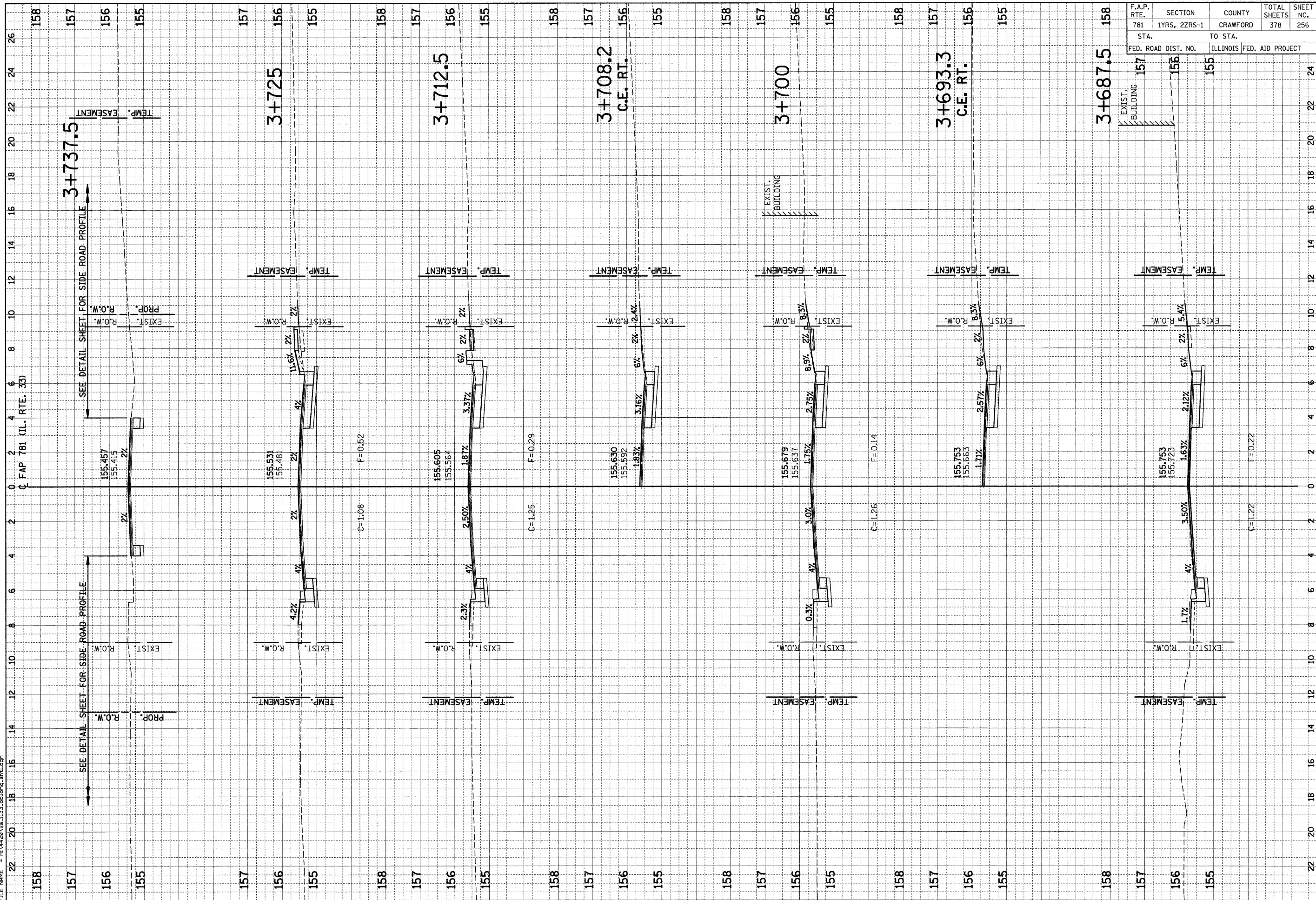


F.A.P. RTE.	SECTION	COUNTY	TOTAL SHEETS	SHEET NO.
781	LYRS, 2ZRS-1	CRAWFORD	378	256
STA.		TO STA.		
FED. ROAD DIST. NO.		ILLINOIS FED. AID PROJECT		

FINAL SURVEY	SURVEYED	BY	DATE
NOTE BOOK	PLOTTED		
AREAS CHECKED	DATE		
NO.			

ORIGINAL SURVEY	SURVEYED	BY	DATE
NOTE BOOK	PLOTTED		
AREAS CHECKED	DATE		
NO.			

PLOT DATE = 3/20/2008  
 FILE NAME = H:\4420\135\135\_0blong\_ah1.dgn

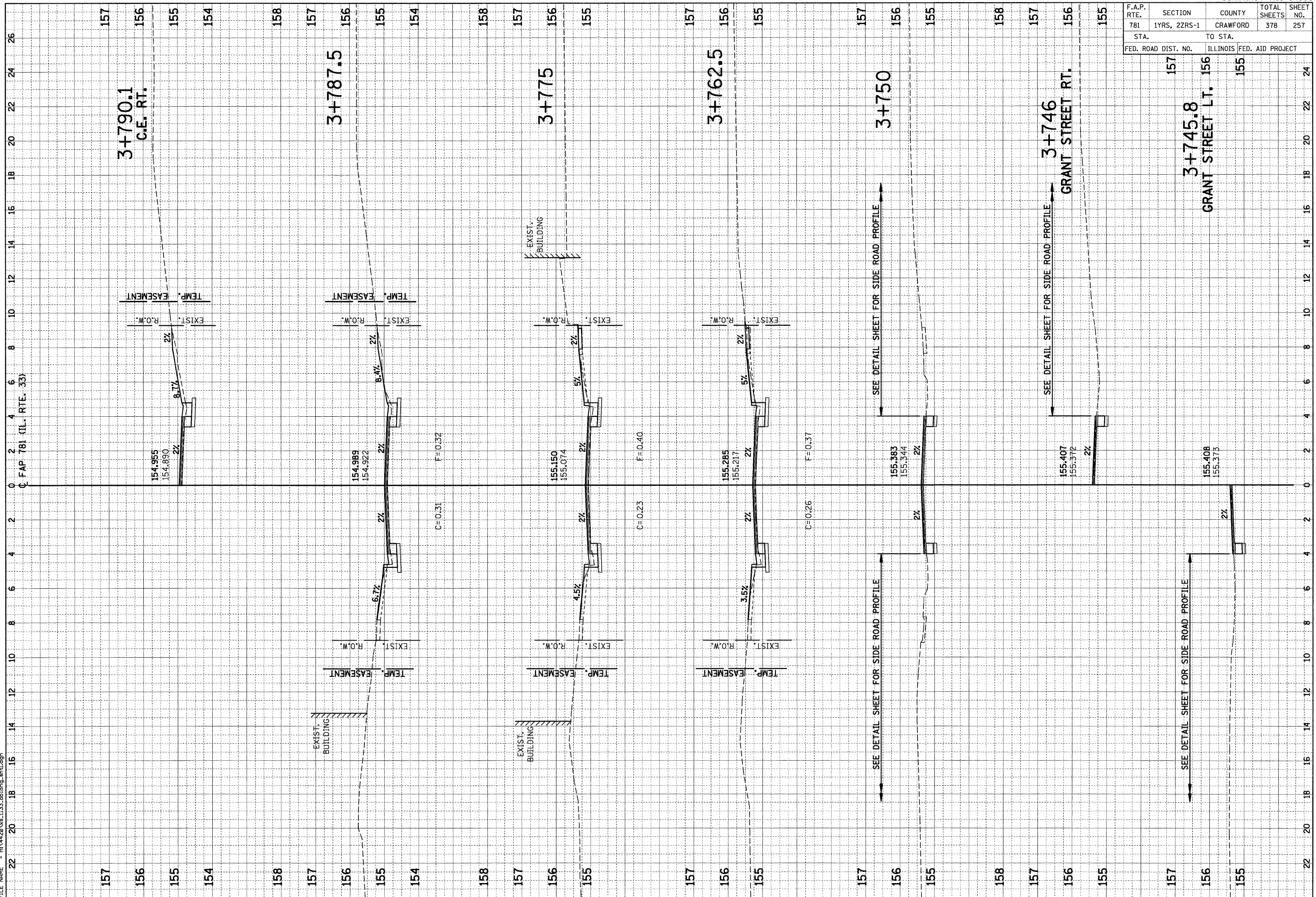


F.A.P. RTE.	SECTION	COUNTY	TOTAL SHEETS	SHEET NO.
781	1YRS, 2ZRS-1	CRAWFORD	378	257
STA.		TO STA.		
FED. ROAD DIST. NO.		ILLINOIS FED. AID PROJECT		

FINAL SURVEY NO.	SURVEYED BY	DATE
PLOTTED DATE		
NOTE BOOK NO.		
AREAS CHECKED		

ORIGINAL SURVEY NO.	SURVEYED BY	DATE
PLOTTED DATE		
NOTE BOOK NO.		
AREAS CHECKED		

PLOT DATE = 3/20/2008  
 FILE NAME = H:\4420\36\_1133.tblong\_ah1.dgn

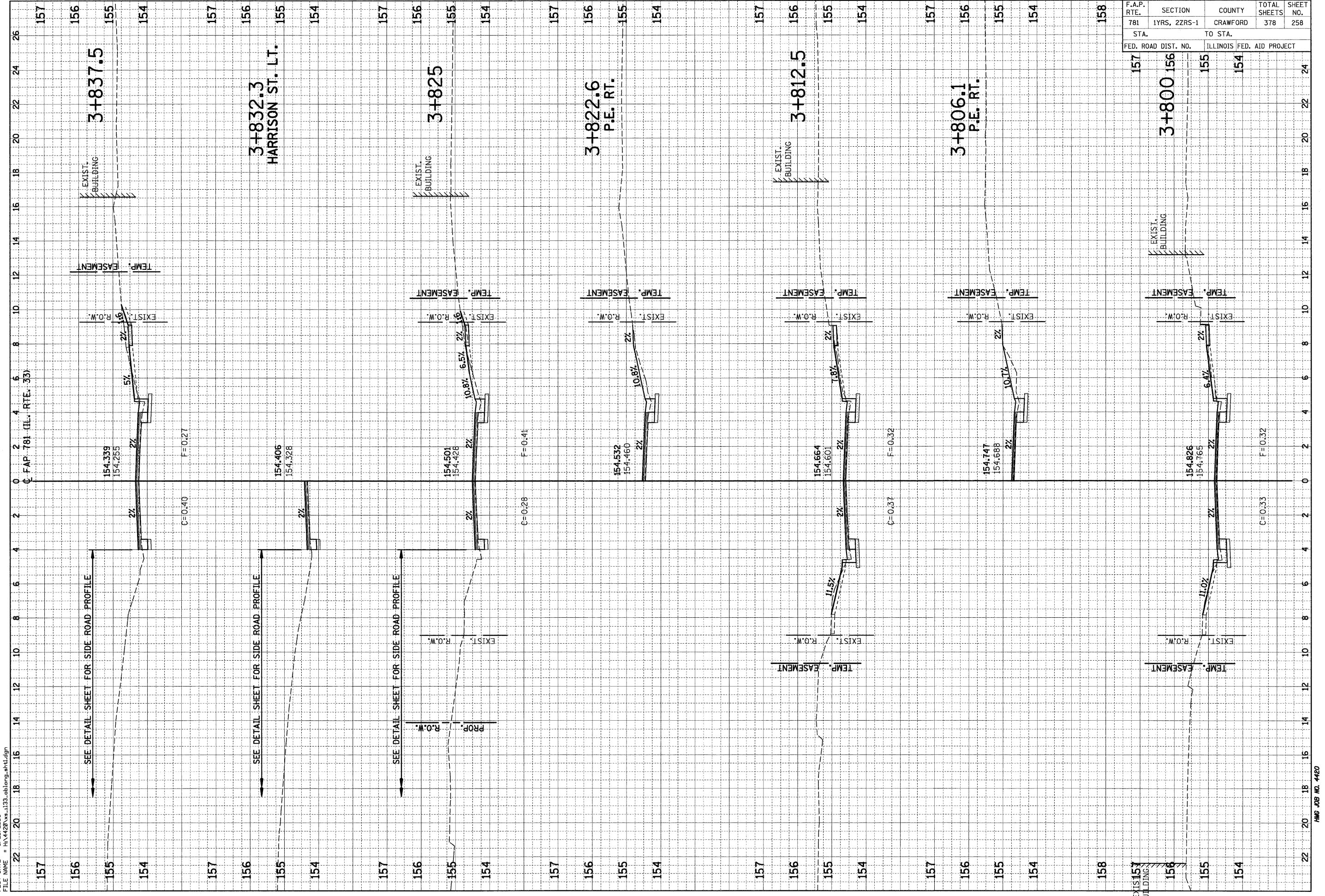


F.A.P. RTE.	SECTION	COUNTY	TOTAL SHEETS	SHEET NO.
781	1YRS, 2ZRS-1	CRAWFORD	378	258
STA. TO STA.				
FED. ROAD DIST. NO.		ILLINOIS FED. AID PROJECT		

FINAL SURVEY	BY	DATE
NO.		
AREAS CHECKED		
AREAS PLATE		
PLOTTED		
SURVEYED		
NO.		

ORIGINAL SURVEY	BY	DATE
NO.		
AREAS CHECKED		
AREAS PLATE		
PLOTTED		
SURVEYED		
NO.		

PLOT DATE = 3/20/2008  
 FILE NAME = H:\4420\133\133.oblong.mxd



SEE DETAIL SHEET FOR SIDE ROAD PROFILE

SEE DETAIL SHEET FOR SIDE ROAD PROFILE

SEE DETAIL SHEET FOR SIDE ROAD PROFILE

EXIST. BUILDING

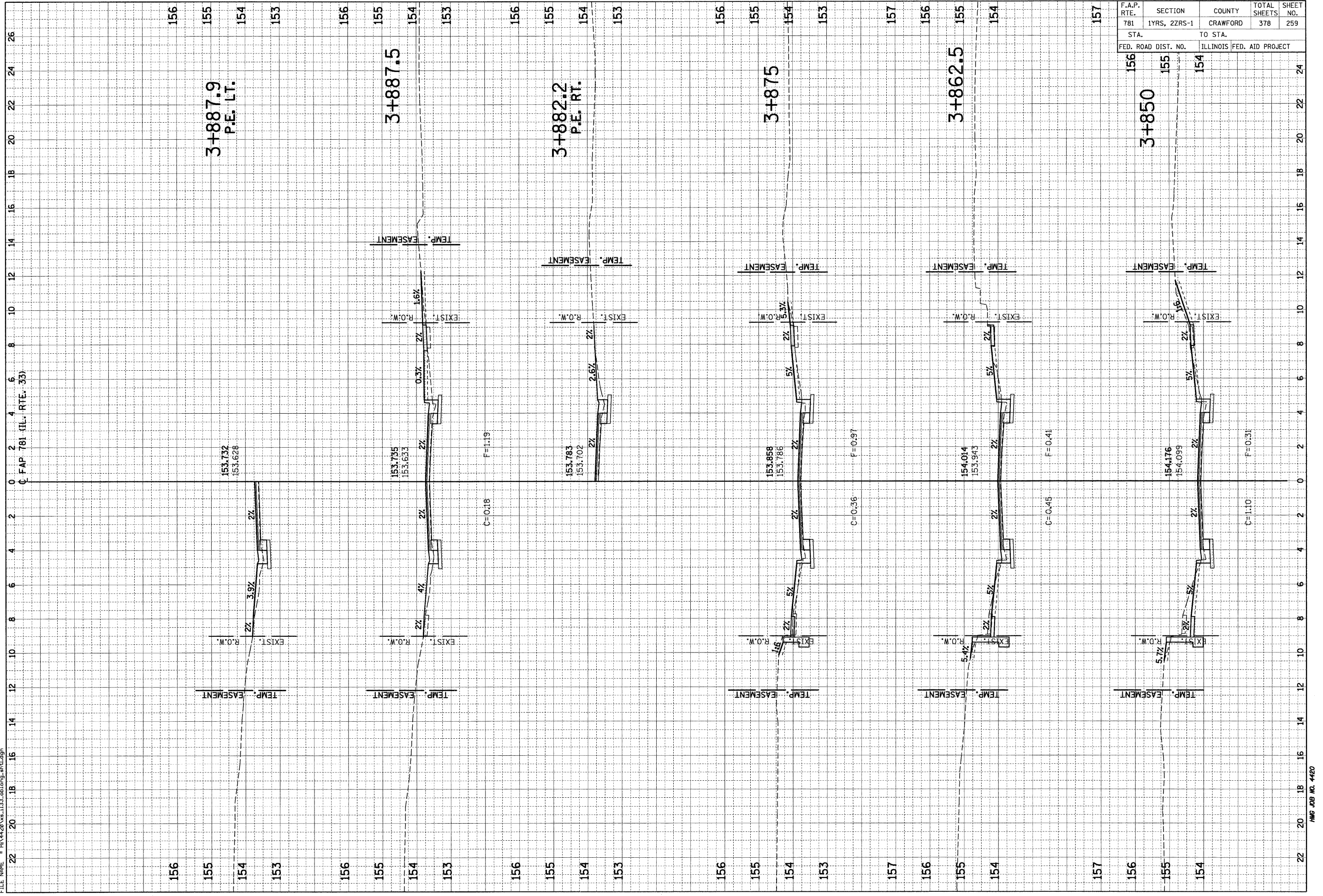


F.A.P. RTE.	SECTION	COUNTY	TOTAL SHEETS	SHEET NO.
781	1YRS, 2ZRS-1	CRAWFORD	378	259
STA. TO STA.		ILLINOIS FED. AID PROJECT		
156	155	154		

NO.	DATE	BY

NO.	DATE	BY

PLOT DATE = 3/20/2008  
 FILE NAME = H:\4420\vs\_1133.tblong\_sht1.dgn

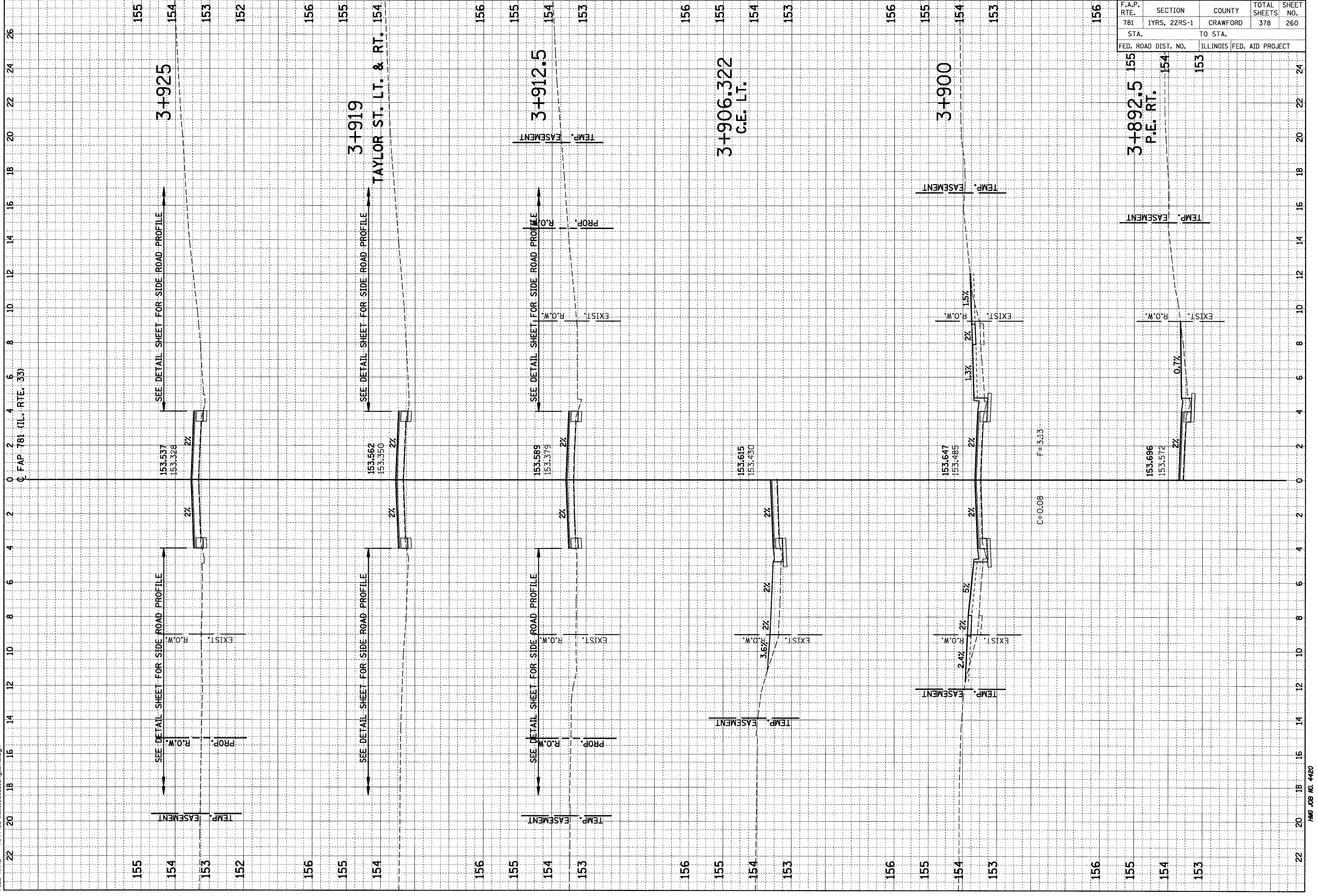


F.A.P. RTE.	SECTION	COUNTY	TOTAL SHEETS	SHEET NO.
781	1YRS, 2ZRS-1	CRAWFORD	378	260
STA.		TO STA.		
FED. ROAD DIST. NO.		ILLINOIS	FED. AID PROJECT	

FINAL SURVEY NO.	SURVEYED PLOTTED TEMPLATE AREAS CHECKED	BY	DATE

ORIGINAL SURVEY NO.	SURVEYED PLOTTED TEMPLATE AREAS CHECKED	BY	DATE

PLOT DATE = 3/20/2008  
 FILE NAME = H:\4420\vs\_1133\_ahlong\_ah1.dgn



G=0.08  
 F=3.13



F.A.P. RTE.	SECTION	COUNTY	TOTAL SHEETS	SHEET NO.
781	1YRS, 2ZRS-1	CRAWFORD	378	261
STA.		TO STA.		
FED. ROAD DIST. NO.		ILLINOIS FED. AID PROJECT		

FINAL SURVEY	SURVEYED	BY	DATE
NOTE BOOK	PLOTTED		
AREAS CHECKED	TEMPERATURE		
NO.	AREAS CHECKED		

ORIGINAL SURVEY	SURVEYED	BY	DATE
NOTE BOOK	PLOTTED		
AREAS CHECKED	TEMPERATURE		
NO.	AREAS CHECKED		

PLOT DATE = 3/20/2008  
 FILE NAME = H:\4420\4420\133-oblong.tbl.dgn

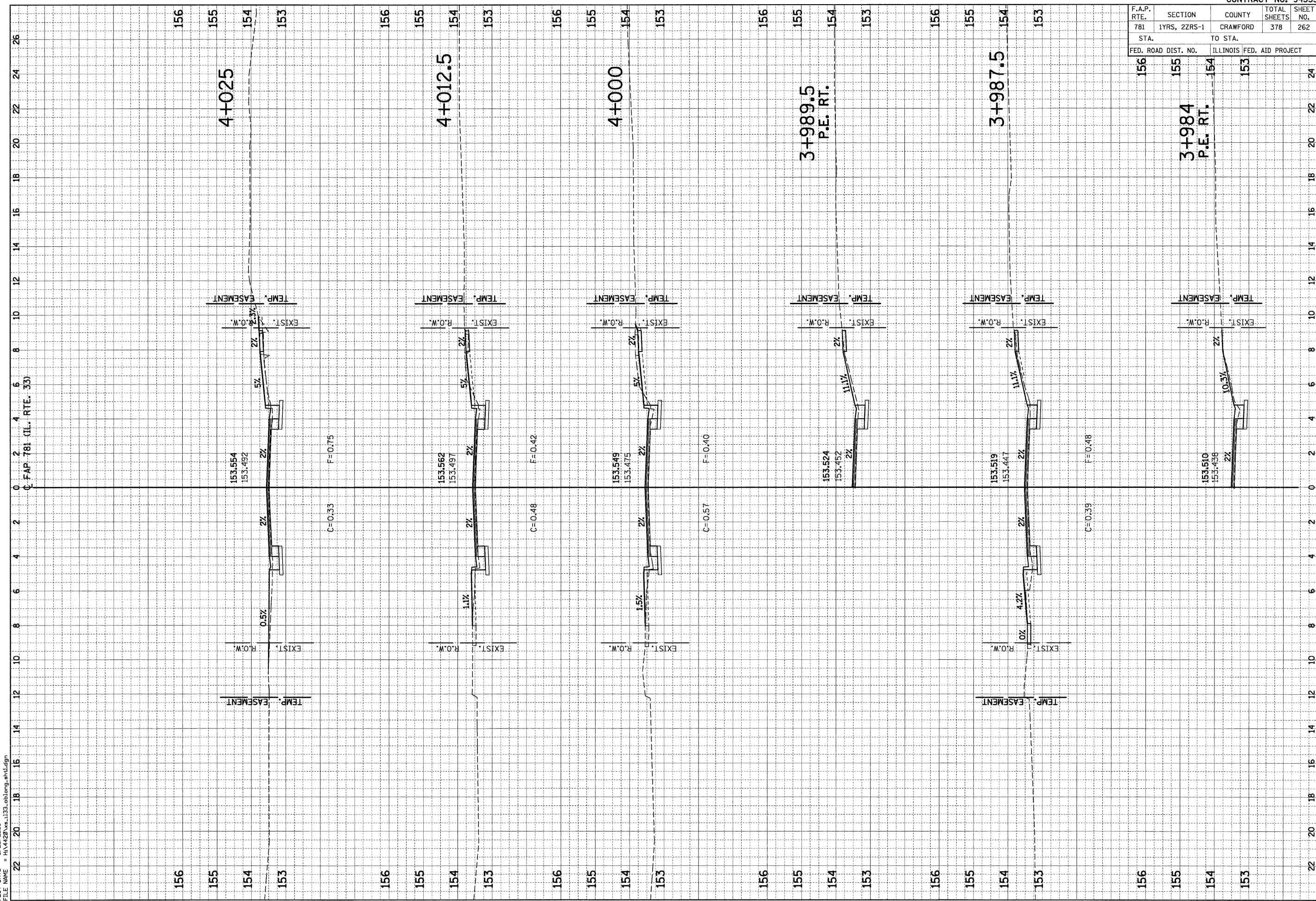


F.A.P. RTE.	SECTION	COUNTY	TOTAL SHEETS	SHEET NO.
781	1YRS, 2ZRS-1	CRAWFORD	378	262
STA. TO STA.		ILLINOIS FED. AID PROJECT		
FED. ROAD DIST. NO.				

ORIGINAL SURVEY	SURVEYED	BY	DATE
NOTE BOOK	PLOTTED		
NO.	REPLATE		
	AREAS		
	CHECKED		

FINAL SURVEY	SURVEYED	BY	DATE
NOTE BOOK	PLOTTED		
NO.	REPLATE		
	AREAS		
	CHECKED		

PLOT DATE = 3/20/2008  
 FILE NAME = H:\4420\135\135.oblong.mxd.dgn





F.A.P. RTE.	SECTION	COUNTY	TOTAL SHEETS	SHEET NO.
781	1YRS, 2ZRS-1	CRAWFORD	378	263
STA.		TO STA.		
FED. ROAD DIST. NO.		ILLINOIS FED. AID PROJECT		

155  
4+030.3  
C.E. LT.

154

153

24

22

20

18

16

14

12

10

8

6

4

2

0

2

4

6

8

10

12

14

16

18

20

22

24

26

28

30

32

34

36

38

40

42

44

46

48

50

52

54

56

58

60

62

64

66

68

70

72

74

76

78

80

82

84

86

88

90

92

94

96

98

100

102

104

106

108

110

112

114

116

118

120

122

124

126

128

130

132

134

136

138

140

142

144

146

148

150

152

154

156

158

160

162

164

166

168

170

172

174

176

178

180

182

184

186

188

190

192

194

196

198

200

202

204

206

208

210

212

214

216

218

220

222

224

226

228

230

232

234

236

238

240

242

244

246

248

250

252

254

256

258

260

262

264

266

268

270

272

274

276

278

280

282

284

286

288

290

292

294

296

298

300

302

304

306

308

310

312

314

316

318

320

322

324

326

328

330

332

334

336

338

340

342

344

346

348

350

352

354

356

358

360

362

364

366

368

370

372

374

376

378

380

382

384

386

388

390

392

394

396

398

400

402

404

406

408

410

412

414

416

418

420

422

424

426

428

430

432

434

436

438

440

442

444

446

448

450

452

454

456

458

460

462

464

466

468

470

472

474

476

478

480

482

484

486

488

490

492

494

496

498

500

502

504

506

508

510

512

514

516

518

520

522

524

526

528

530

532

534

536

538

540

542

544

546

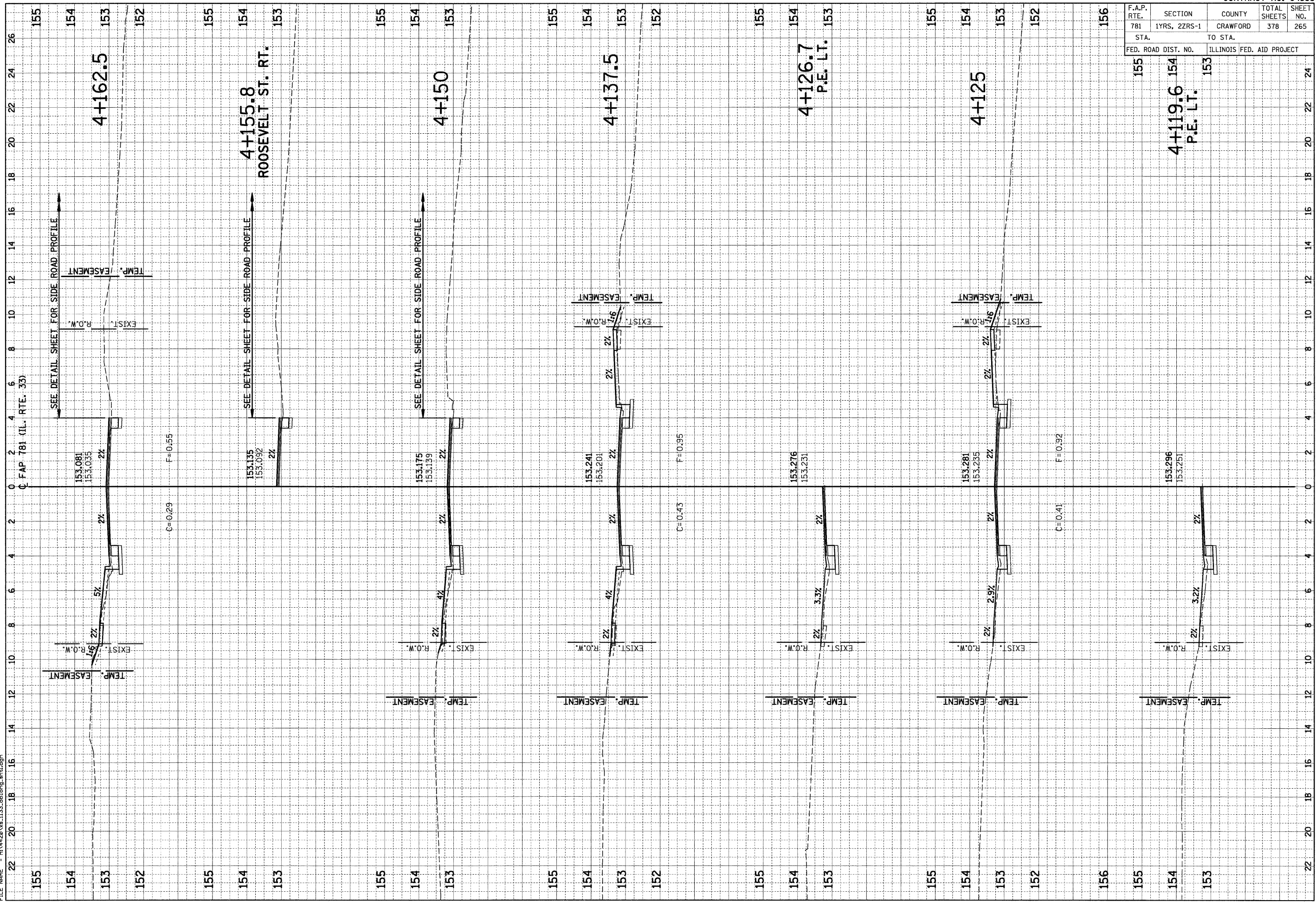


F.A.P. RTE.	SECTION	COUNTY	TOTAL SHEETS	SHEET NO.
781	1YRS, 2ZRS-1	CRAWFORD	378	265
STA. TO STA.		ILLINOIS FED. AID PROJECT		
FED. ROAD DIST. NO.				

FINAL SURVEY	DATE
SURVEYED	
PLOTTED	
NOTE BOOK	
AREAS CHECKED	
NO.	

ORIGINAL SURVEY	DATE
SURVEYED	
PLOTTED	
NOTE BOOK	
AREAS CHECKED	
NO.	

PLOT DATE = 3/20/2008  
 FILE NAME = H:\4420\va\_133\_oblong.mxd.dgn



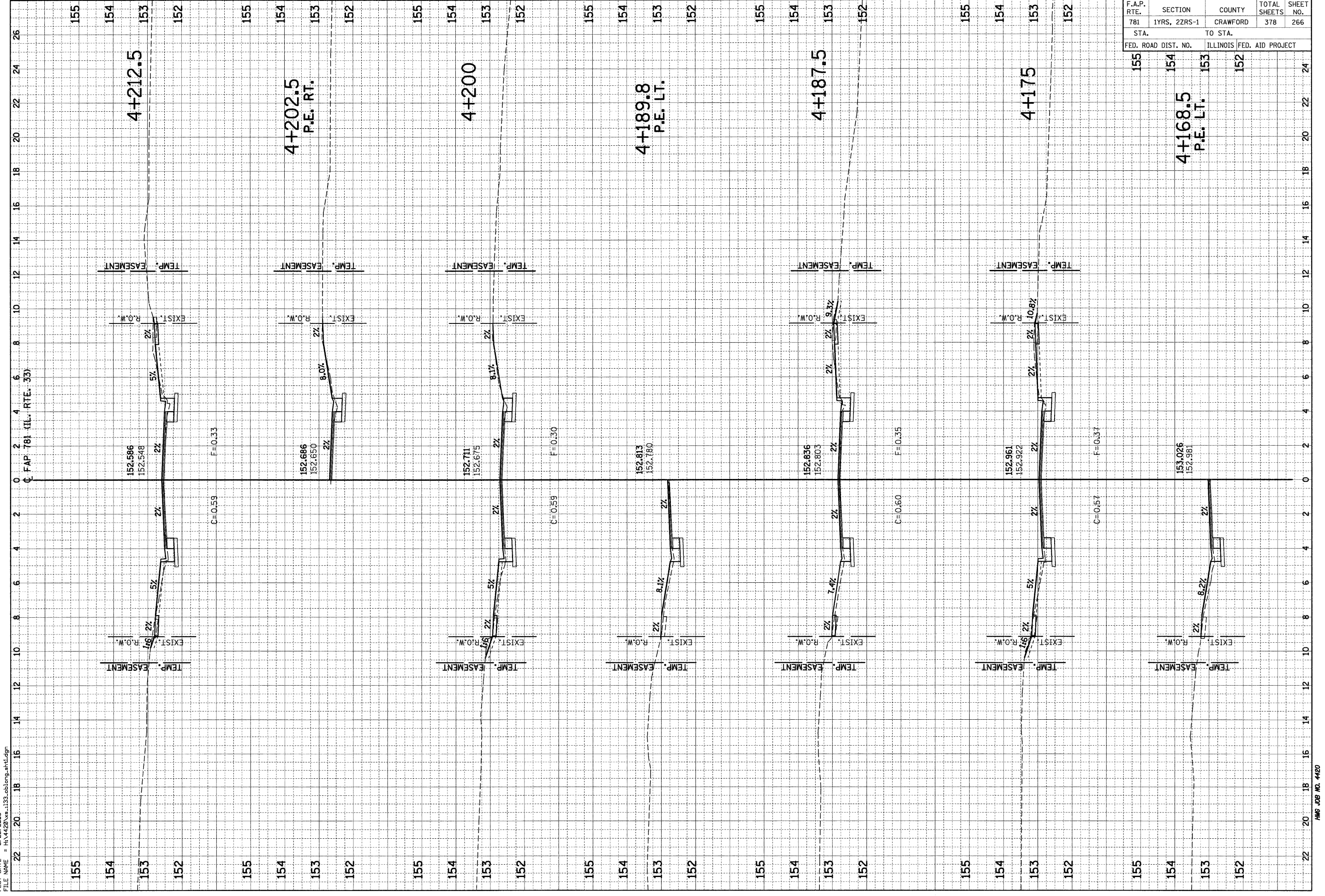


F.A.P. RTE.	SECTION	COUNTY	TOTAL SHEETS	SHEET NO.
781	1YRS, 2ZRS-1	CRAWFORD	378	266
STA. TO STA.				
FED. ROAD DIST. NO.		ILLINOIS	FED. AID PROJECT	

FINAL SURVEY	SURVEYED	BY	DATE
NOTE BOOK	PLOTTED		
NO.	TEMP. EASEMENT		
	AREAS CHECKED		

ORIGINAL SURVEY	SURVEYED	BY	DATE
NOTE BOOK	PLOTTED		
NO.	TEMP. EASEMENT		
	AREAS CHECKED		

PLOT DATE = 3/20/2008  
 FILE NAME = H:\4420\1133.oblong.dwg





F.A.P. RTE.	SECTION	COUNTY	TOTAL SHEETS	SHEET NO.
781	1YRS, 2ZRS-1	CRAWFORD	378	267
STA.		TO STA.		
154		153		
FED. ROAD DIST. NO.		ILLINOIS FED. AID PROJECT		

FINAL SURVEY	SURVEYED	BY	DATE
NOTE BOOK	PLOTTED		
NO.	TEMPLATE		
	AREAS CHECKED		

ORIGINAL SURVEY	SURVEYED	BY	DATE
NOTE BOOK	PLOTTED		
NO.	TEMPLATE		
	AREAS CHECKED		

PLOT DATE = 3/20/2008  
 FILE NAME = H:\4420\va-1133.oblong-ah1.dgn

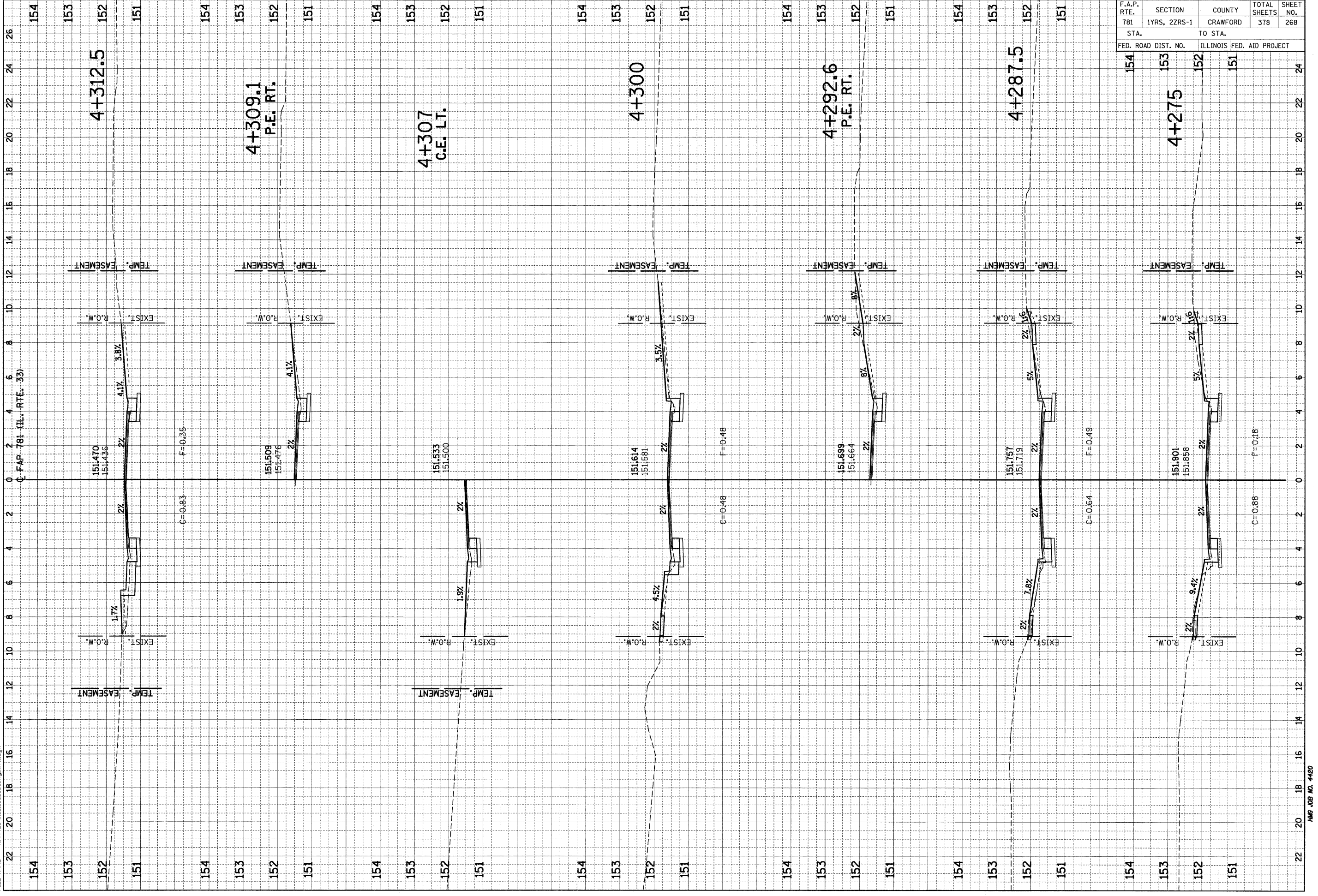


F.A.P. RTE.	SECTION	COUNTY	TOTAL SHEETS	SHEET NO.
781	1YRS, 2ZRS-1	CRAWFORD	378	268
STA. TO STA.				
FED. ROAD DIST. NO.		ILLINOIS FED. AID PROJECT		

FINAL SURVEY NO.	SURVEYED PLOTTED TEMPLATE AREAS CHECKED	BY	DATE
NOTE BOOK NO.			

ORIGINAL SURVEY NO.	SURVEYED PLOTTED TEMPLATE AREAS CHECKED	BY	DATE
NOTE BOOK NO.			

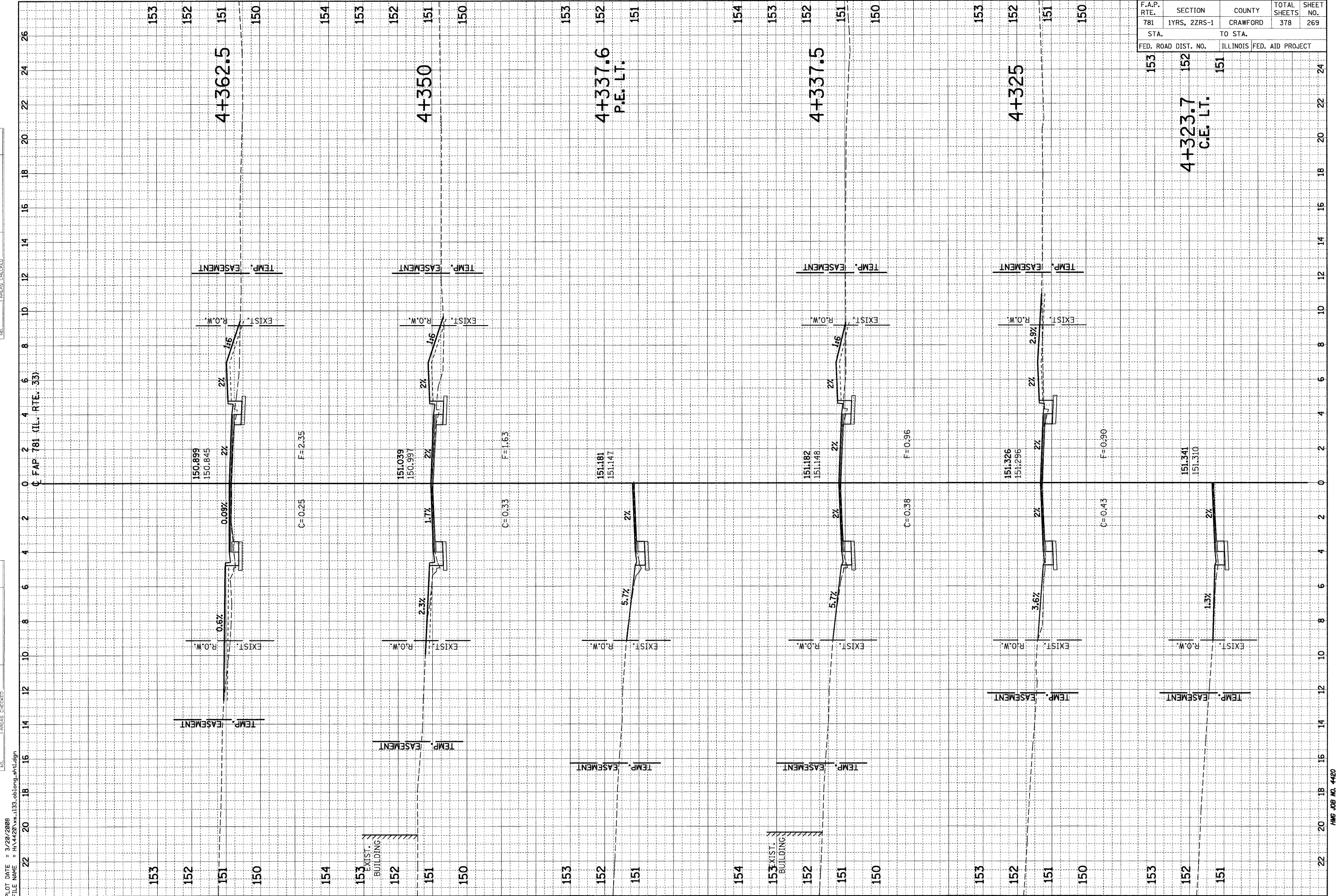
PLOT DATE = 3/20/2008  
 FILE NAME = H:\4420\No.1133.oblong.dwg



F.A.P. RTE.	SECTION	COUNTY	TOTAL SHEETS	SHEET NO.
781	1YRS, 2ZRS-1	CRAWFORD	378	269
STA. TO STA.		ILLINOIS FED. AID PROJECT		
153	152	151		

FINAL SURVEY SURVEYED PLOTTED TEMPLATE NOTE BOOK NO. BY DATE

ORIGINAL SURVEY SURVEYED PLOTTED TEMPLATE NOTE BOOK NO. BY DATE



PLOT DATE = 3/20/2008  
 FILE NAME = H:\4420\133\133\_oblong\_sht1.dgn



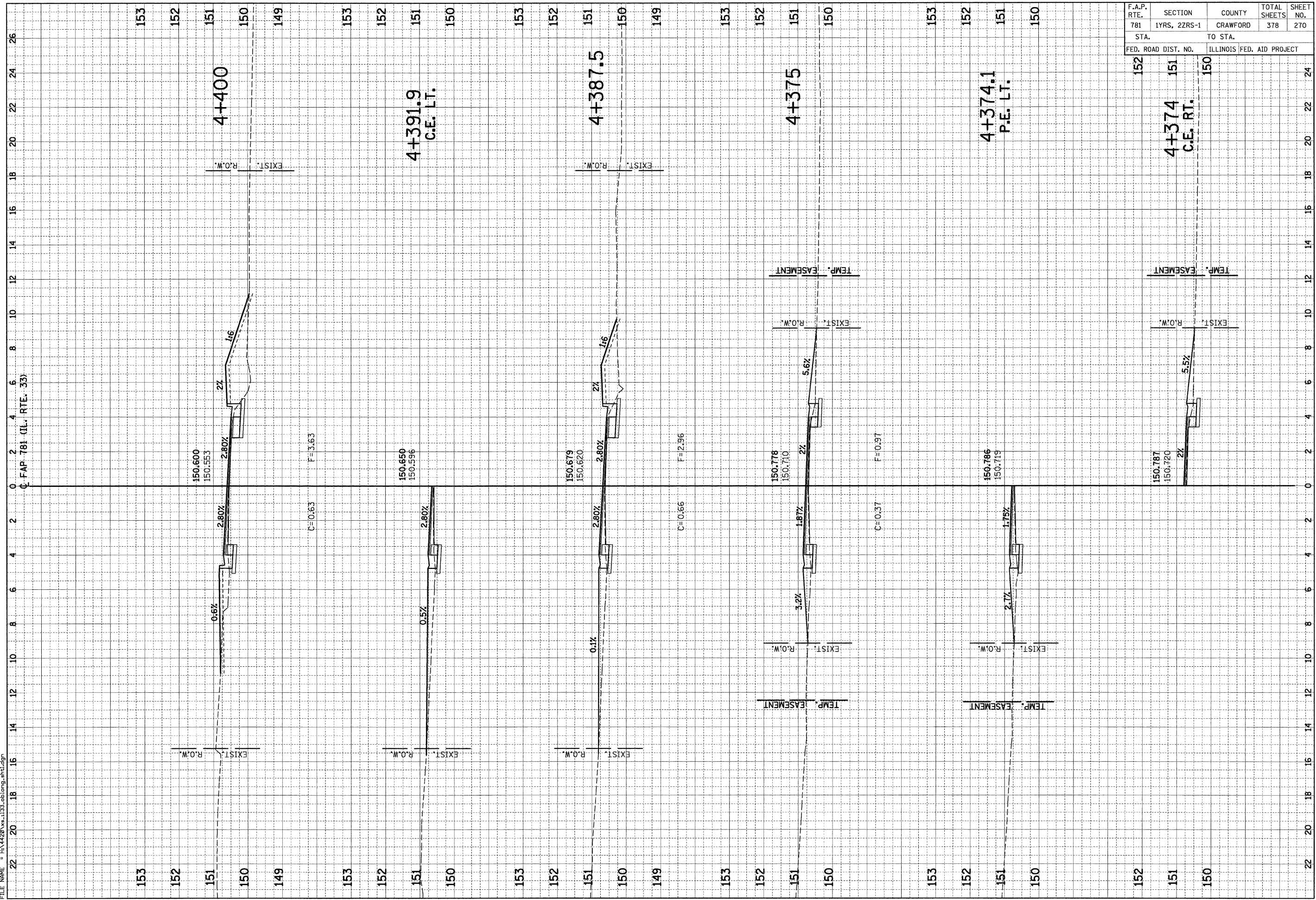
F.A.P. RTE.	SECTION	COUNTY	TOTAL SHEETS	SHEET NO.
781	1YRS, 2ZRS-1	CRAWFORD	378	270
STA. TO STA.		ILLINOIS FED. AID PROJECT		
FED. ROAD DIST. NO.				

NO.	AREAS CHECKED	NOTE BOOK	DATE

NO.	AREAS CHECKED	NOTE BOOK	DATE

PLOT DATE = 3/20/2008

FILE NAME = H:\4420\4420-133-oblong-std.dgn





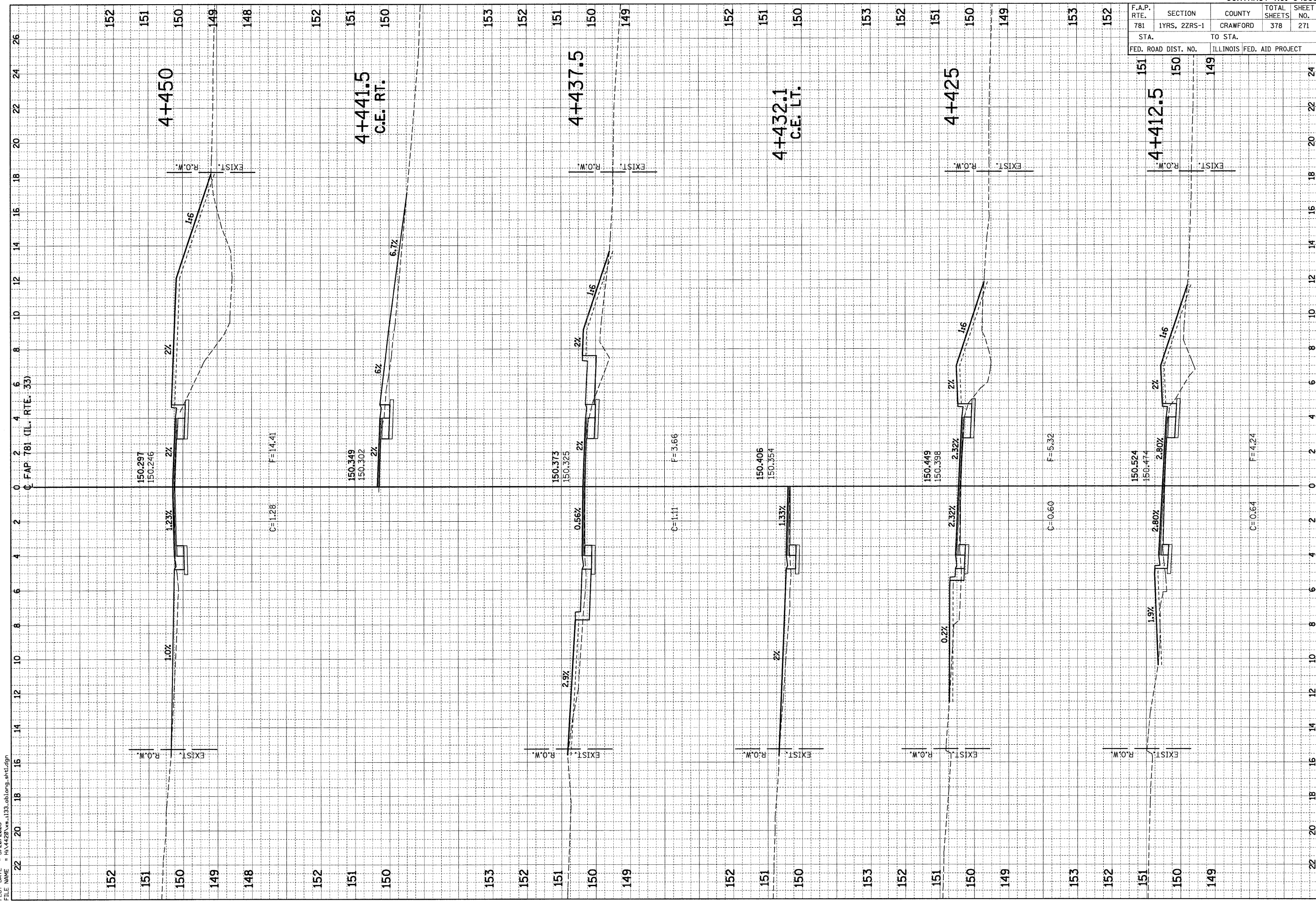
F.A.P. RTE. 781	SECTION 1YRS, 2ZRS-1	COUNTY CRAWFORD	TOTAL SHEETS 378	SHEET NO. 271
STA. 151		TO STA. 149		
FED. ROAD DIST. NO.		ILLINOIS FED. AID PROJECT		

ORIGINAL SURVEY	SURVEYED	BY	DATE
NOTE BOOK	PLOTTED		
NO.	TEMPLATE		
	AREAS CHECKED		

ORIGINAL SURVEY	SURVEYED	BY	DATE
NOTE BOOK	PLOTTED		
NO.	TEMPLATE		
	AREAS CHECKED		

PLOT DATE = 3/20/2008

FILE NAME = H:\4420\ve\_133\_oblong\_sht.dgn

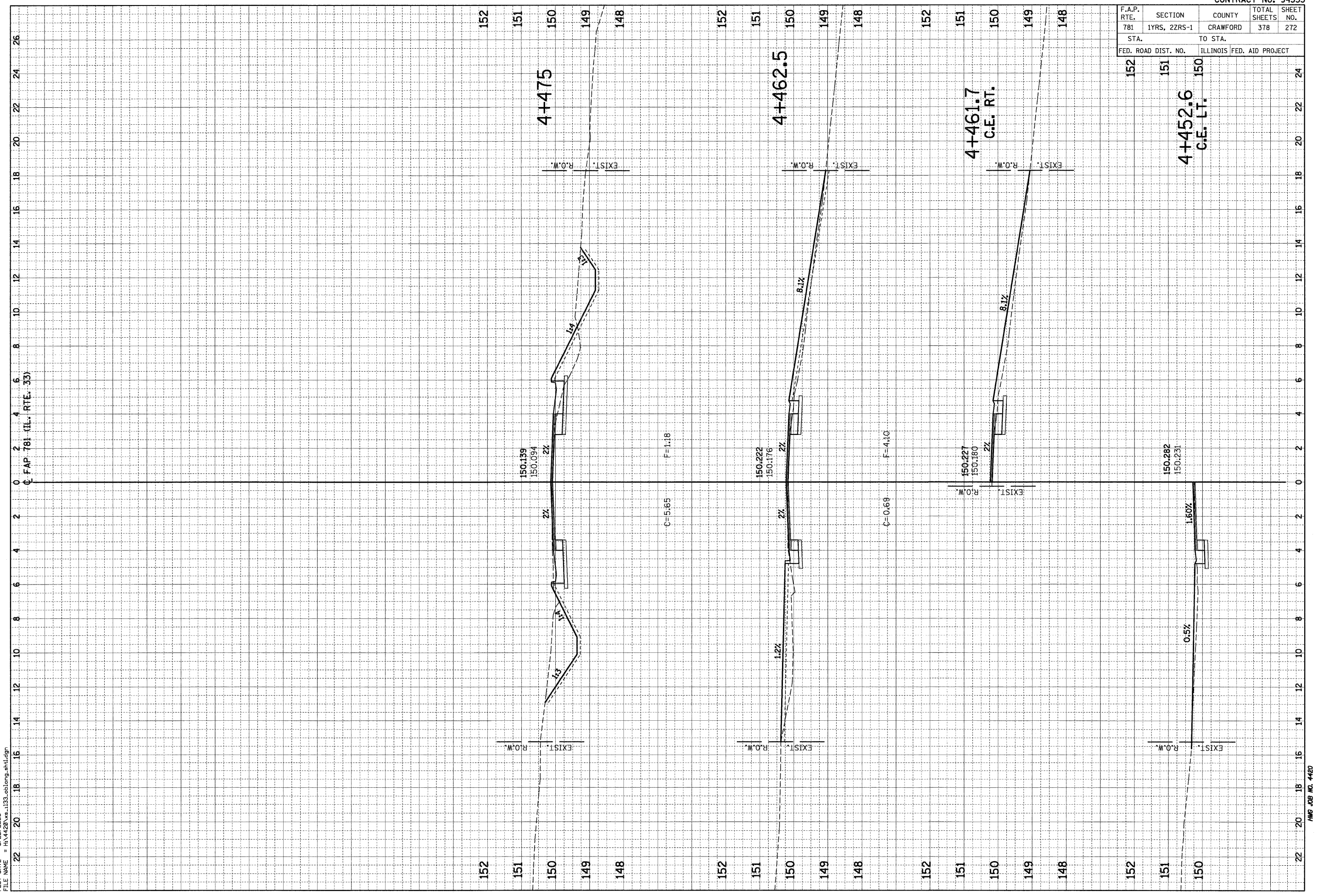


F.A.P. RTE.	SECTION	COUNTY	TOTAL SHEETS	SHEET NO.
781	1YRS, 2ZRS-1	CRAWFORD	378	272
STA. TO STA.		ILLINOIS FED. AID PROJECT		
FED. ROAD DIST. NO.				

BY	DATE

ORIGINAL SURVEY	SURVEYED	BY	DATE

PLOT DATE = 3/20/2008  
 FILE NAME = H:\4420\ve.1133.oblong.sht.dgn



F.A.P. RTE.	SECTION	COUNTY	TOTAL SHEETS	SHEET NO.
781	1YRS, 2ZRS-1	CRAWFORD	378	273

STA.	TO STA.
150	149

FED. ROAD DIST. NO.	ILLINOIS FED. AID PROJECT
150	148

ORIGINAL SURVEY NO.	DATE

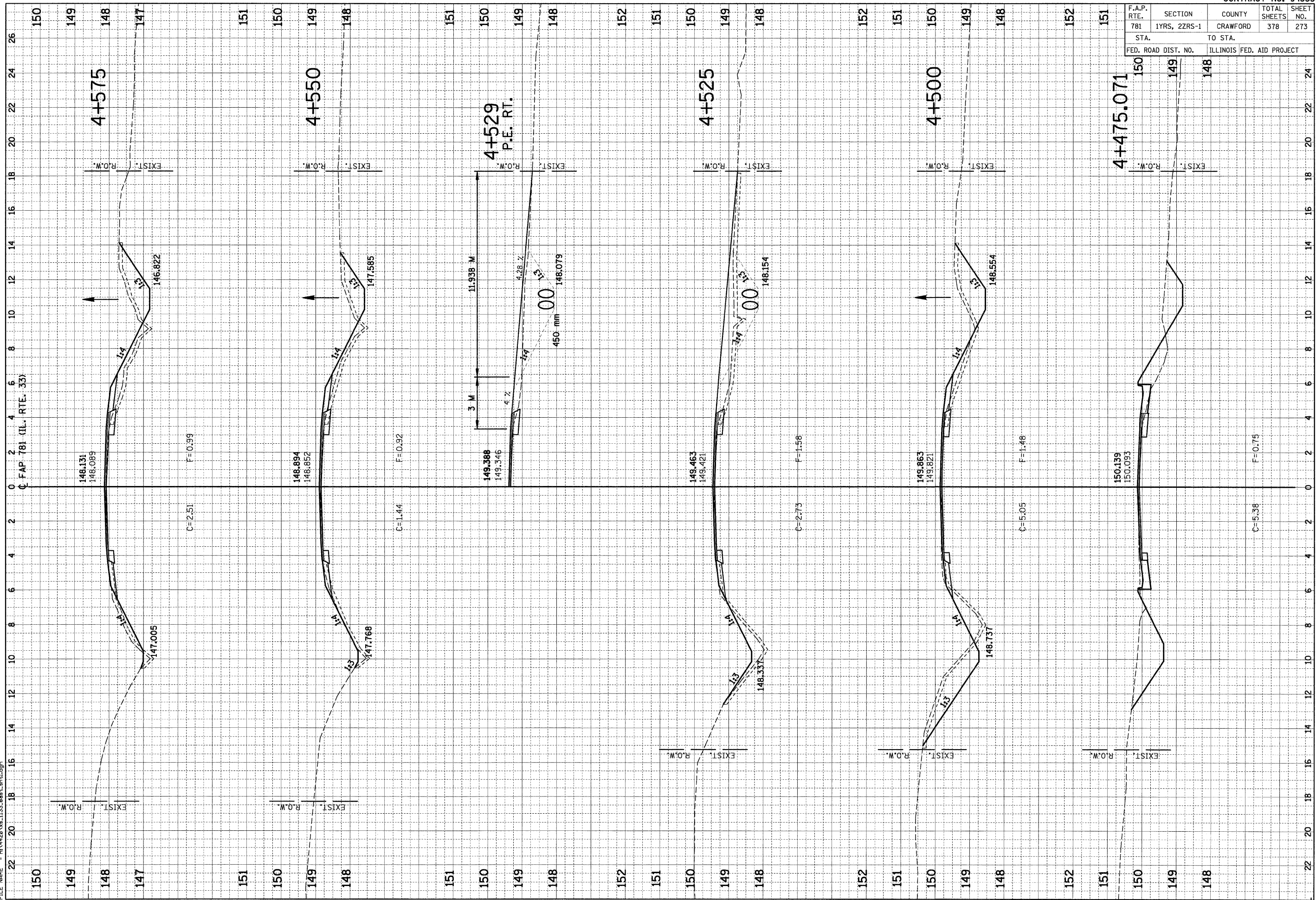
FINAL SURVEY NO.	DATE

ORIGINAL SURVEY NO.	DATE

FINAL SURVEY NO.	DATE

PLOT DATE = 3/20/2008  
 FILE NAME = H:\4420\4420\103\_001\_001.dgn

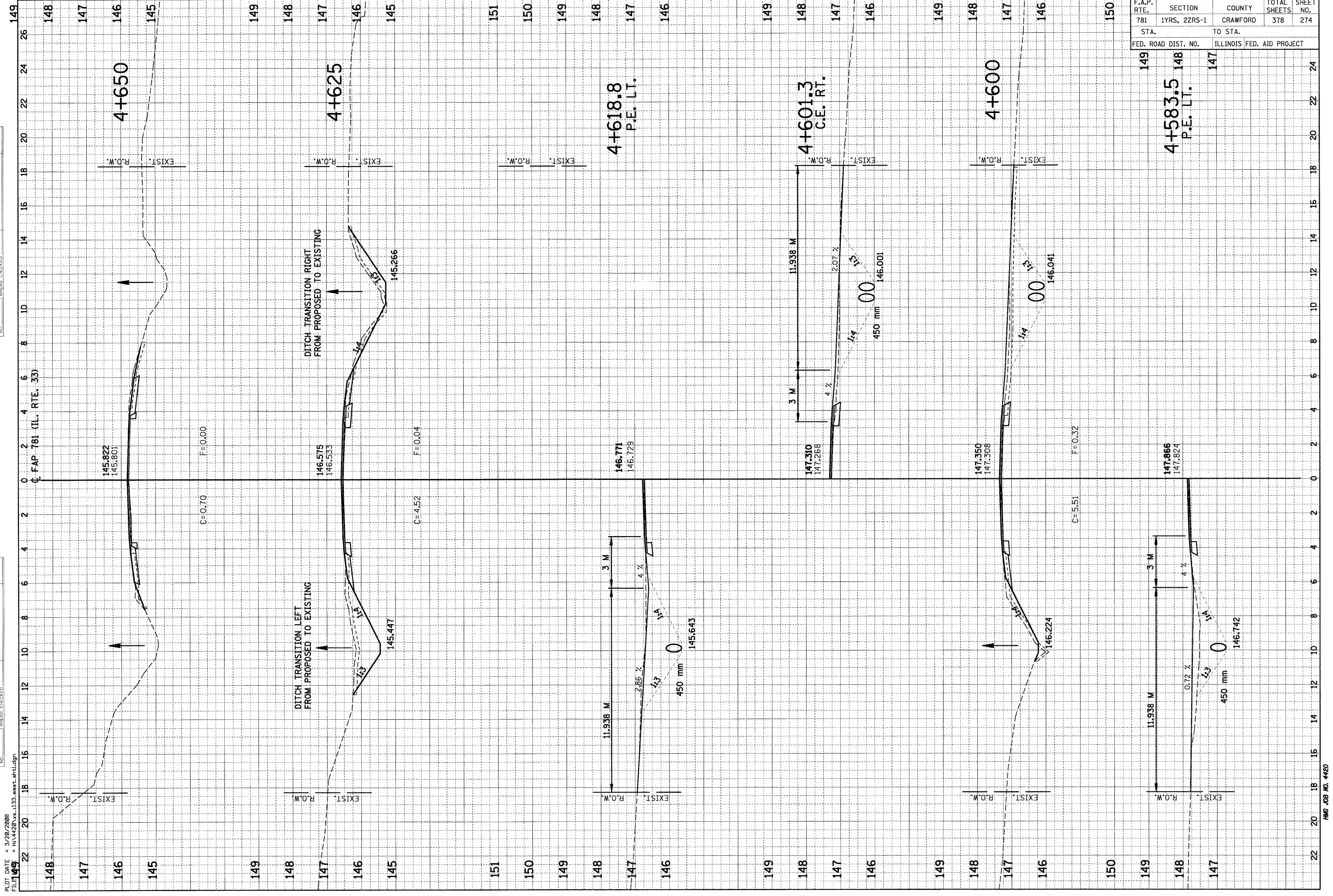




F.A.P. RTE.	SECTION	COUNTY	TOTAL SHEETS	SHEET NO.
781	1YRS, 2ZRS-1	CRAWFORD	378	274
STA.	TO STA.			
FED. ROAD DIST. NO.	ILLINOIS FED. AID PROJECT			

FINAL SURVEY	SURVEYED	BY	DATE
NOTE BOOK	PLOTTED		
AREAS CHECKED	TEMPLATE		
NO.	AREAS CHECKED		

ORIGINAL SURVEY	SURVEYED	BY	DATE
NOTE BOOK	PLOTTED		
AREAS CHECKED	TEMPLATE		
NO.	AREAS CHECKED		



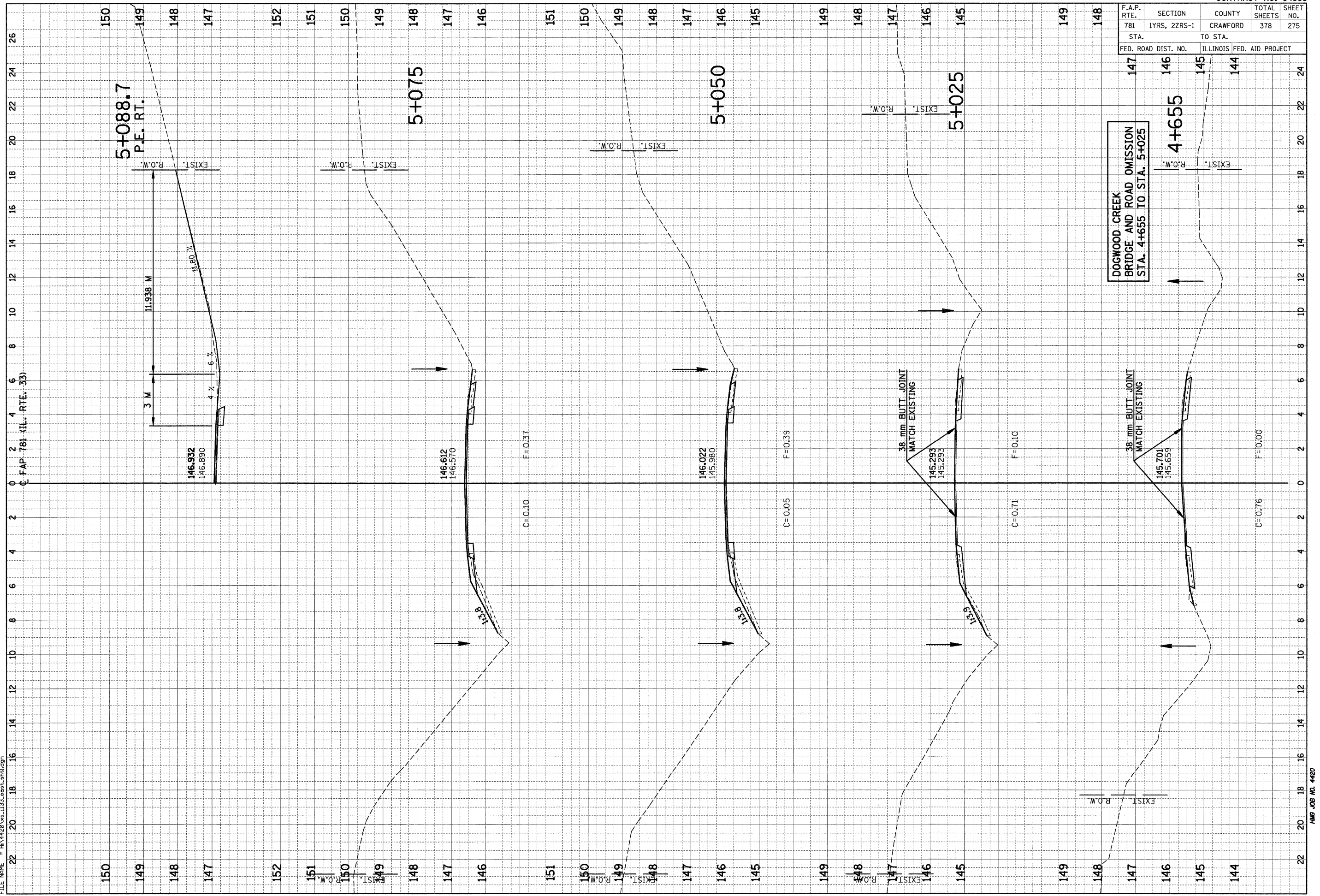
PLOT DATE = 3/20/2008  
 FILE NAME = H:\4420\133.enst.sh1.dgn

F.A.P. RTE.	SECTION	COUNTY	TOTAL SHEETS	SHEET NO.
781	1YRS, 2ZRS-1	CRAWFORD	378	275
STA.	TO STA.			
147	146	145	144	24
FED. ROAD DIST. NO.		ILLINOIS FED. AID PROJECT		

FINAL SURVEY	BY	DATE
SURVEYED		
PLOTTED		
NOTE BOOK		
AREAS CHECKED		
NO.		

ORIGINAL SURVEY	BY	DATE
SURVEYED		
PLOTTED		
NOTE BOOK		
AREAS CHECKED		
NO.		

PLOT DATE = 3/20/2008  
 FILE NAME = H:\4420\ve.1133.eest.ahd.dgn

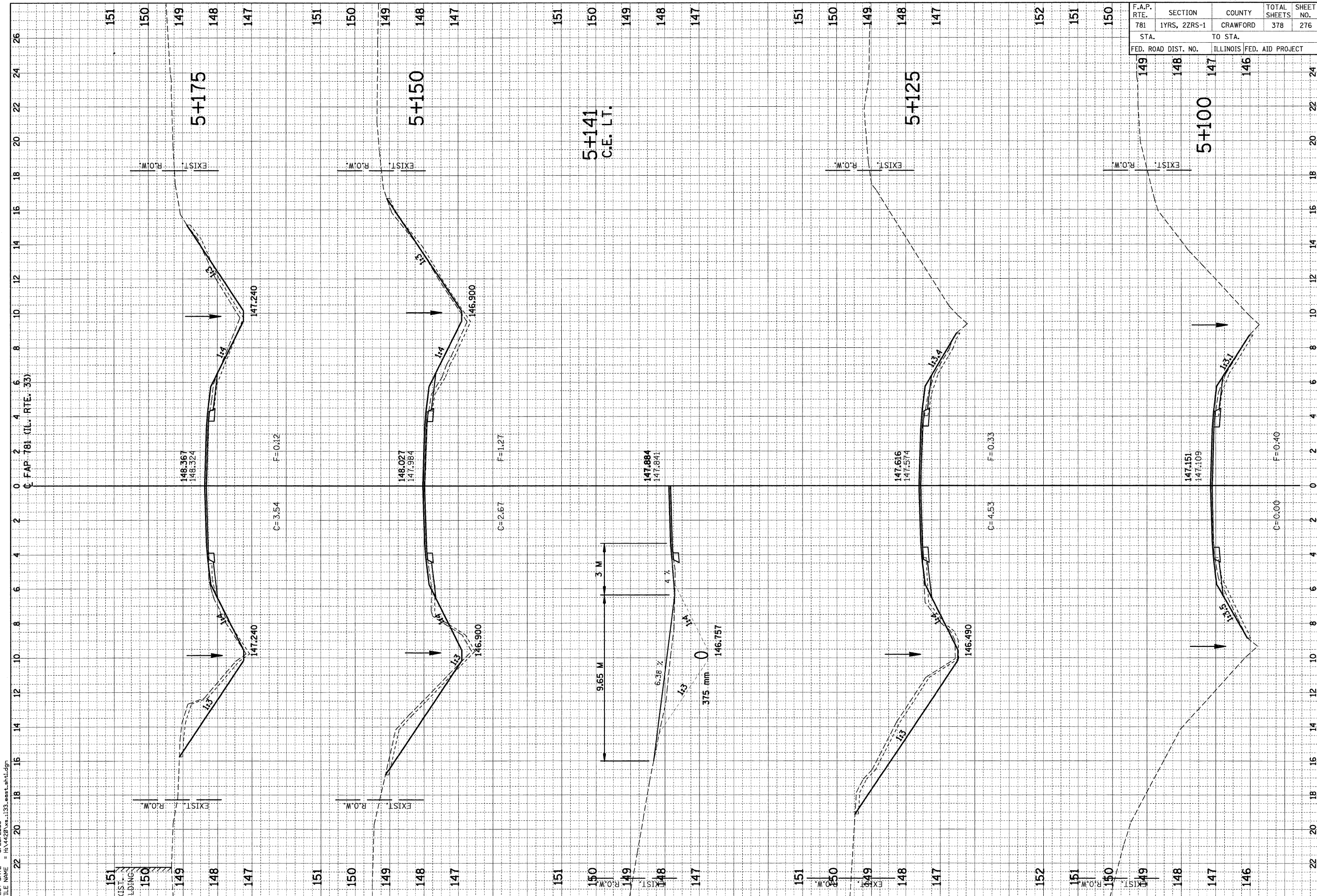


F.A.P. RTE.	SECTION	COUNTY	TOTAL SHEETS	SHEET NO.
781	1YRS, 2ZRS-1	CRAWFORD	378	276
STA. TO STA.		ILLINOIS FED. AID PROJECT		
149 148 147 146				

ORIGINAL SURVEY	SURVEYED	BY	DATE
NOTE BOOK	PLOTTED		
AREAS CHECKED	RESCALE		
	AREAS CHECKED		

ORIGINAL SURVEY	SURVEYED	BY	DATE
NOTE BOOK	PLOTTED		
AREAS CHECKED	RESCALE		
	AREAS CHECKED		

PLOT DATE = 3/26/2008  
 FILE NAME = H:\1420\vs.133.east.sh1.dgn



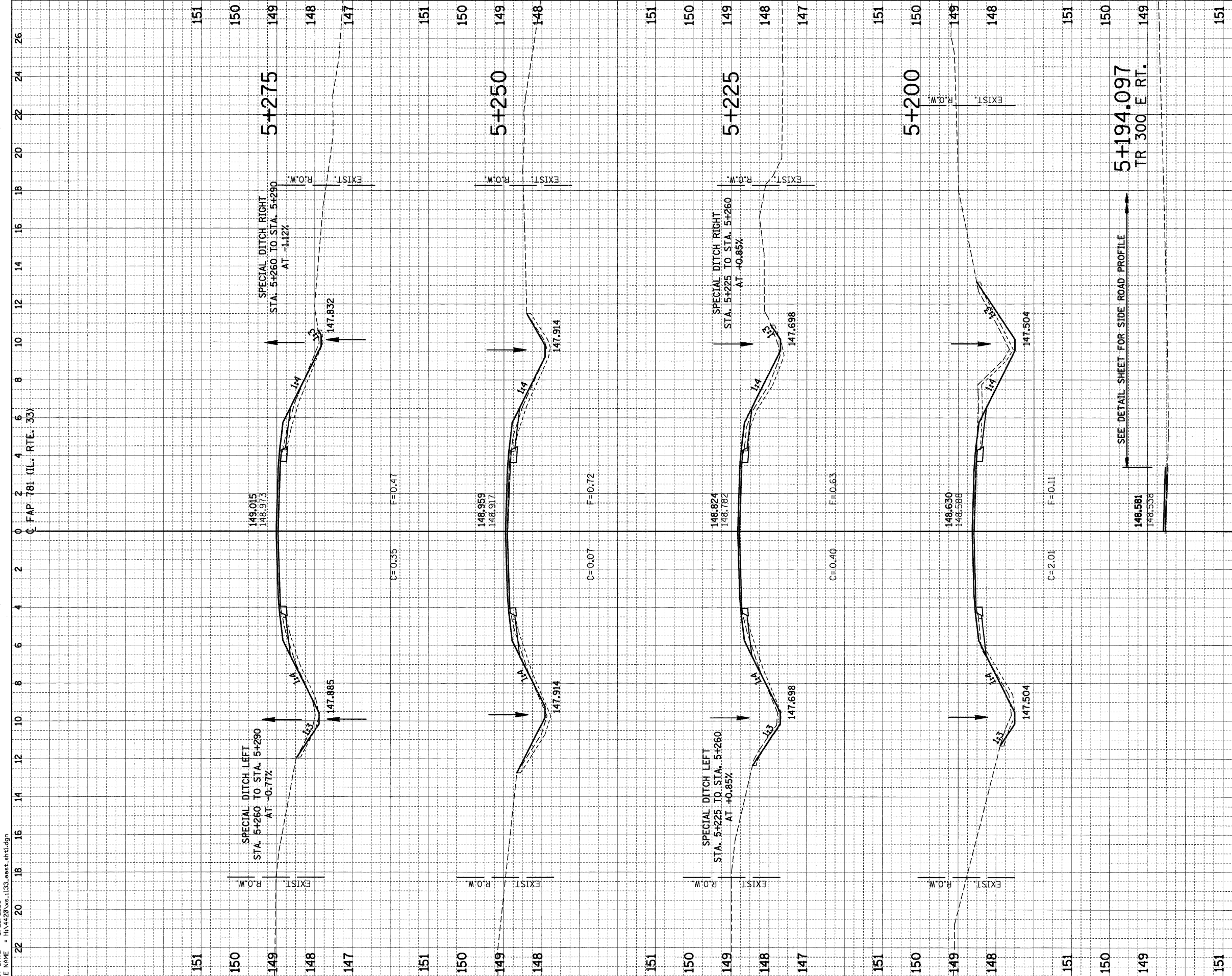


F.A.P. RTE.	SECTION	COUNTY	TOTAL SHEETS	SHEET NO.
781	1YRS, 2ZRS-1	CRAWFORD	378	277
STA. TO STA.				
FED. ROAD DIST. NO.		ILLINOIS	FED. AID PROJECT	

150 5+193.7  
P.E. LT. 149

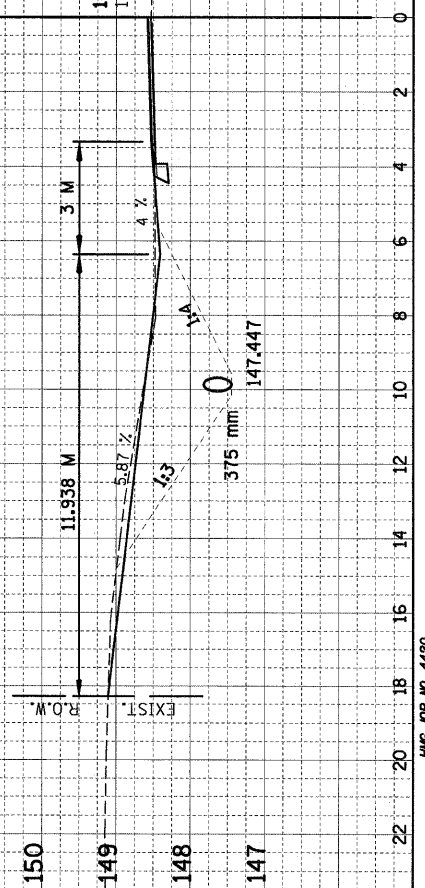
148 147

151 150 149 148 147 146 145 144 143 142 141 140 139 138 137 136 135 134 133 132 131 130 129 128 127 126 125 124 123 122 121 120 119 118 117 116 115 114 113 112 111 110 109 108 107 106 105 104 103 102 101 100 99 98 97 96 95 94 93 92 91 90 89 88 87 86 85 84 83 82 81 80 79 78 77 76 75 74 73 72 71 70 69 68 67 66 65 64 63 62 61 60 59 58 57 56 55 54 53 52 51 50 49 48 47 46 45 44 43 42 41 40 39 38 37 36 35 34 33 32 31 30 29 28 27 26 25 24 23 22 21 20 19 18 17 16 15 14 13 12 11 10 9 8 7 6 5 4 3 2 1 0



SEE DETAIL SHEET FOR SIDE ROAD PROFILE

5+194.097  
TR 300 E RT.



ORIGINAL SURVEY	SURVEYED	BY	DATE
NOTE BOOK	PLOTTED		
NO.	AREAS		
	CHECKED		

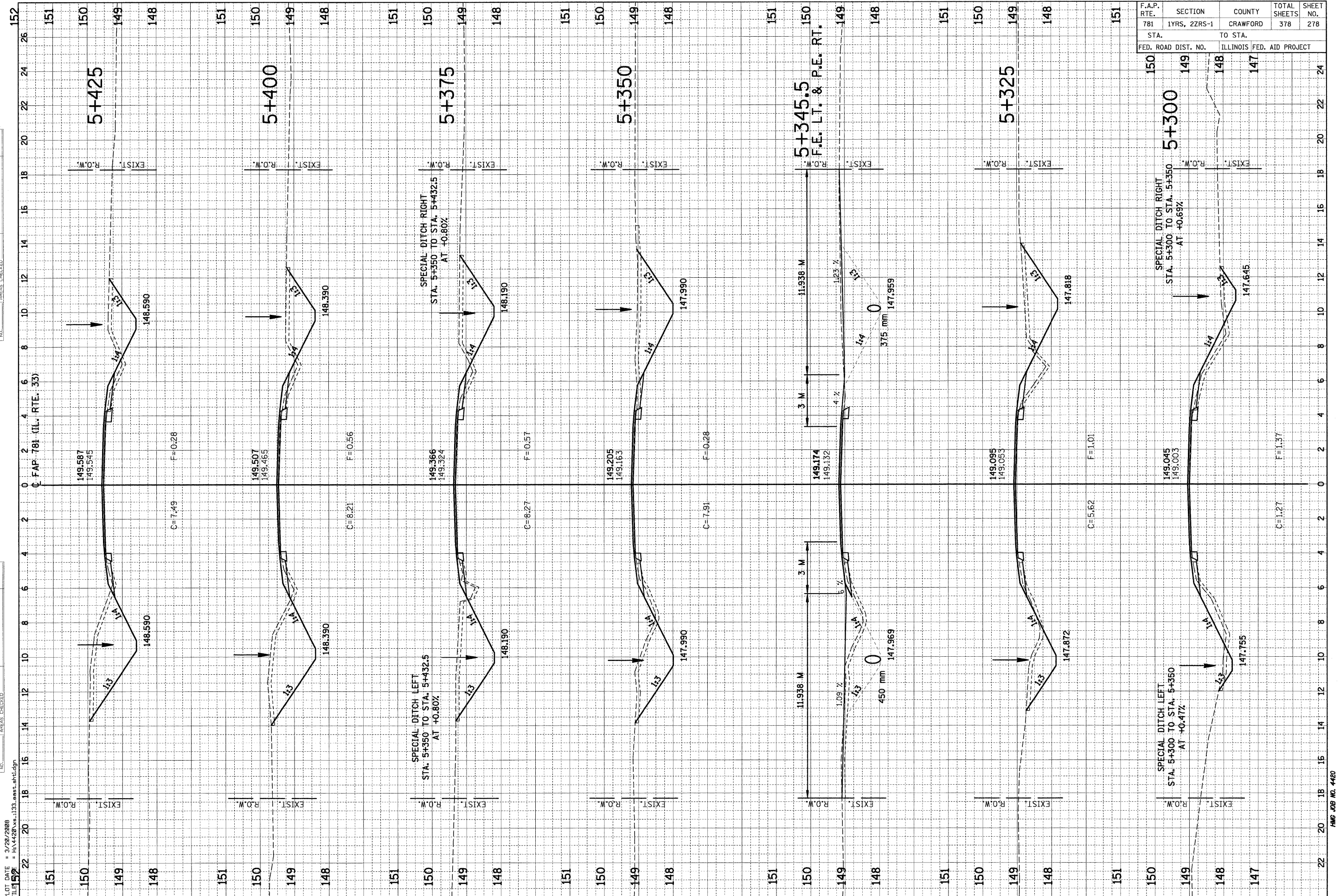
FINAL SURVEY	SURVEYED	BY	DATE
NOTE BOOK	PLOTTED		
NO.	AREAS		
	CHECKED		

PLOT DATE = 3/20/2008  
FILE NAME = H:\4420\133\133.corr.sht.dgn

F.A.P. RTE.	SECTION	COUNTY	TOTAL SHEETS	SHEET NO.
781	1YRS, 2ZRS-1	CRAWFORD	378	278
STA. TO STA.		ILLINOIS FED. AID PROJECT		
150 149 148 147				

FINAL SURVEY	SURVEYED	BY	DATE
NOTE BOOK	PLOTTED		
NO.	TEMPLATE		
	AREAS CHECKED		

ORIGINAL SURVEY	SURVEYED	BY	DATE
NOTE BOOK	PLOTTED		
NO.	TEMPLATE		
	AREAS CHECKED		



F.A.P. RTE.	SECTION	COUNTY	TOTAL SHEETS	SHEET NO.
781	1YRS, 2ZRS-1	CRAWFORD	378	279

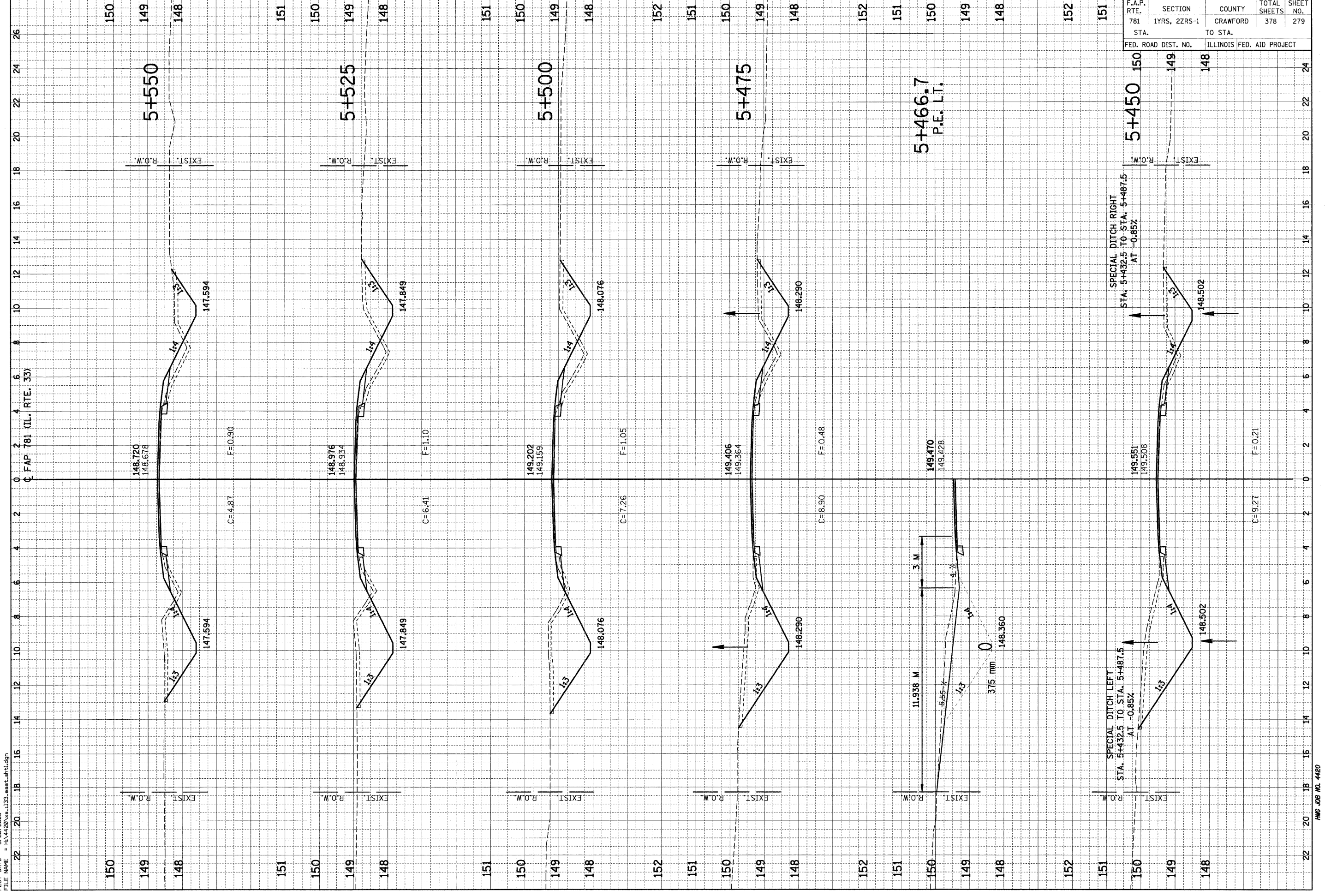
STA.	TO STA.
150	149
148	148

FED. ROAD DIST. NO. ILLINOIS FED. AID PROJECT

NO.	AREAS CHECKED

NO.	AREAS CHECKED

PLOT DATE = 3/20/2008  
FILE NAME = H:\4420\1133\_001.dgn



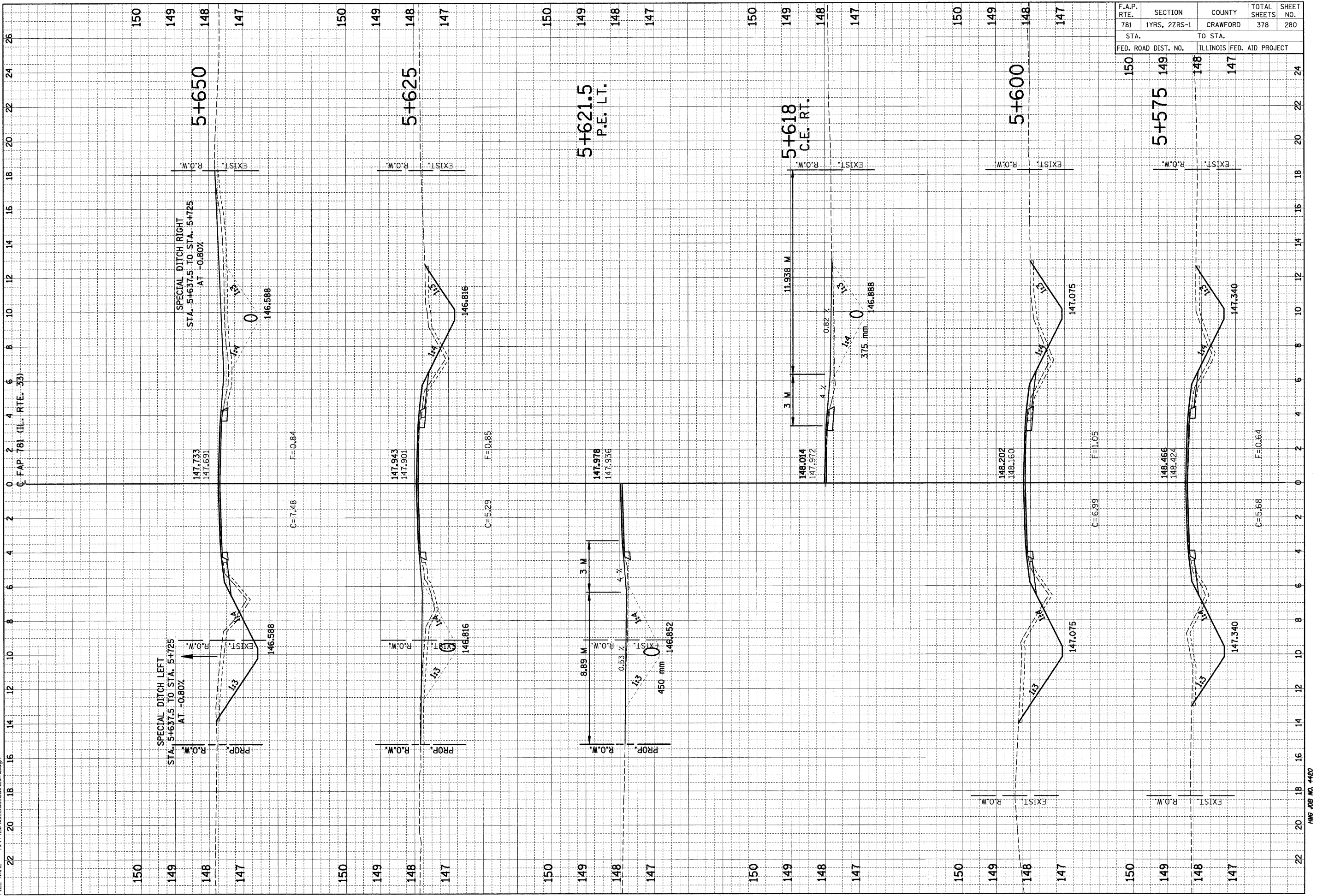


F.A.P. RTE.	SECTION	COUNTY	TOTAL SHEETS	SHEET NO.
781	1YRS, 2ZRS-1	CRAWFORD	378	280
STA. TO STA.		ILLINOIS FED. AID PROJECT		
150	149	148	147	24

NO.	DATE	BY

NO.	DATE	BY

PLOT DATE = 3/20/2008  
 FILE NAME = H:\4420\vs.133\_cerf.sh\1.dgn

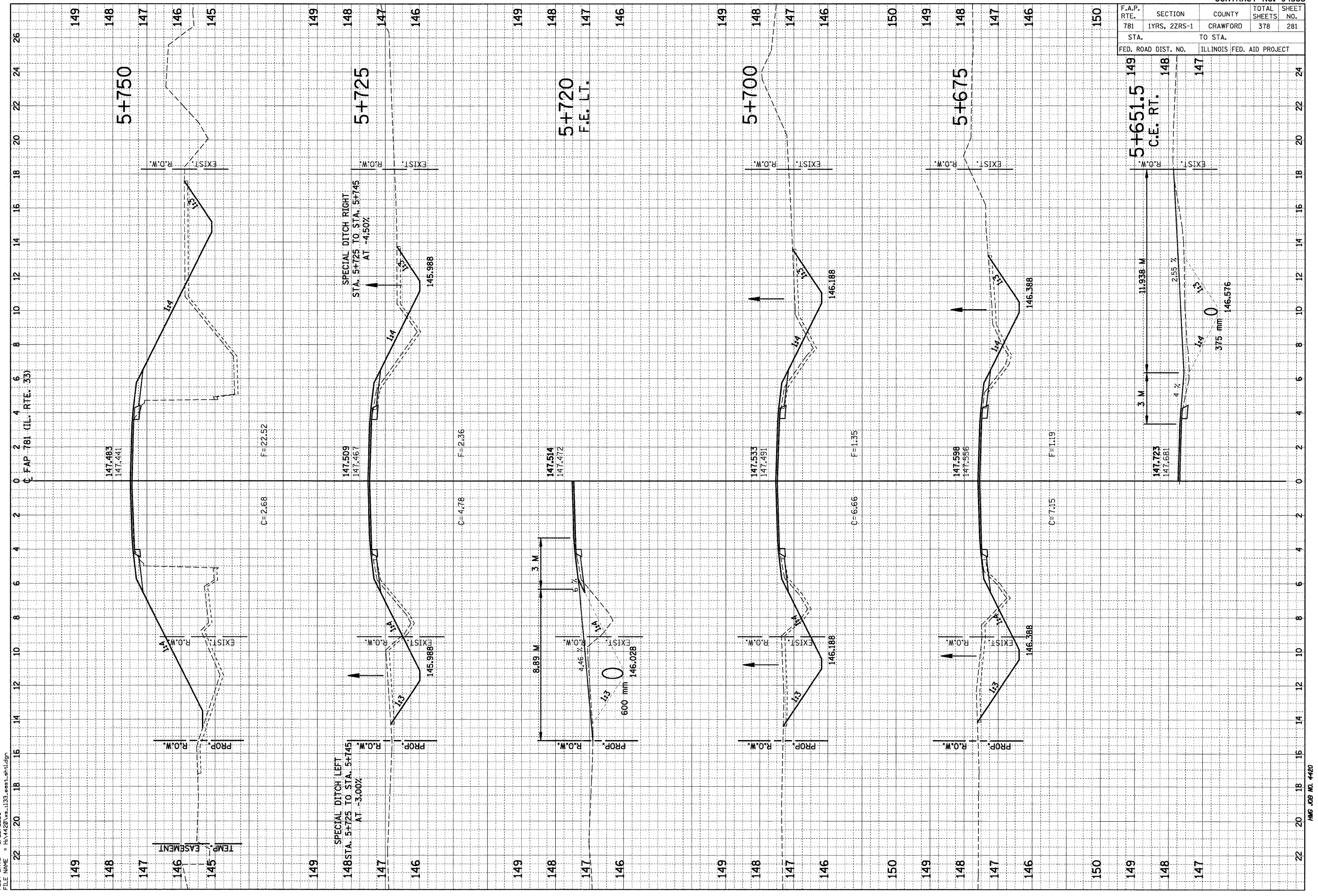


F.A.P. RTE.	SECTION	COUNTY	TOTAL SHEETS	SHEET NO.
781	1YRS, 2ZRS-1	CRAWFORD	378	281
STA. TO STA.		ILLINOIS FED. AID PROJECT		

ORIGINAL SURVEY NO.	BY	DATE
SURVEYED		
PLOTTED		
NOTE BOOK		
REPLATE		
AREAS CHECKED		

FINAL SURVEY NO.	BY	DATE
SURVEYED		
PLOTTED		
NOTE BOOK		
REPLATE		
AREAS CHECKED		

PLOT DATE = 3/20/2009  
 FILE NAME = H:\4420\vs.1133.eest.sht.dgn



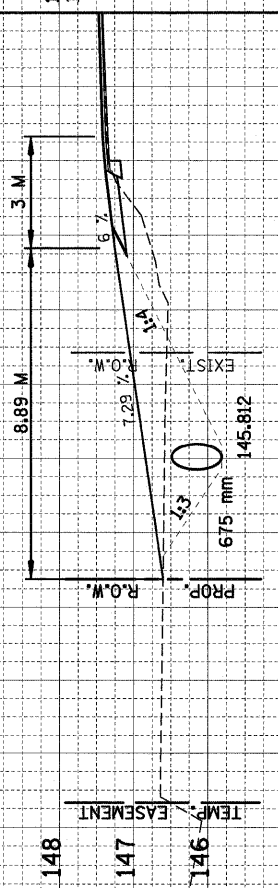
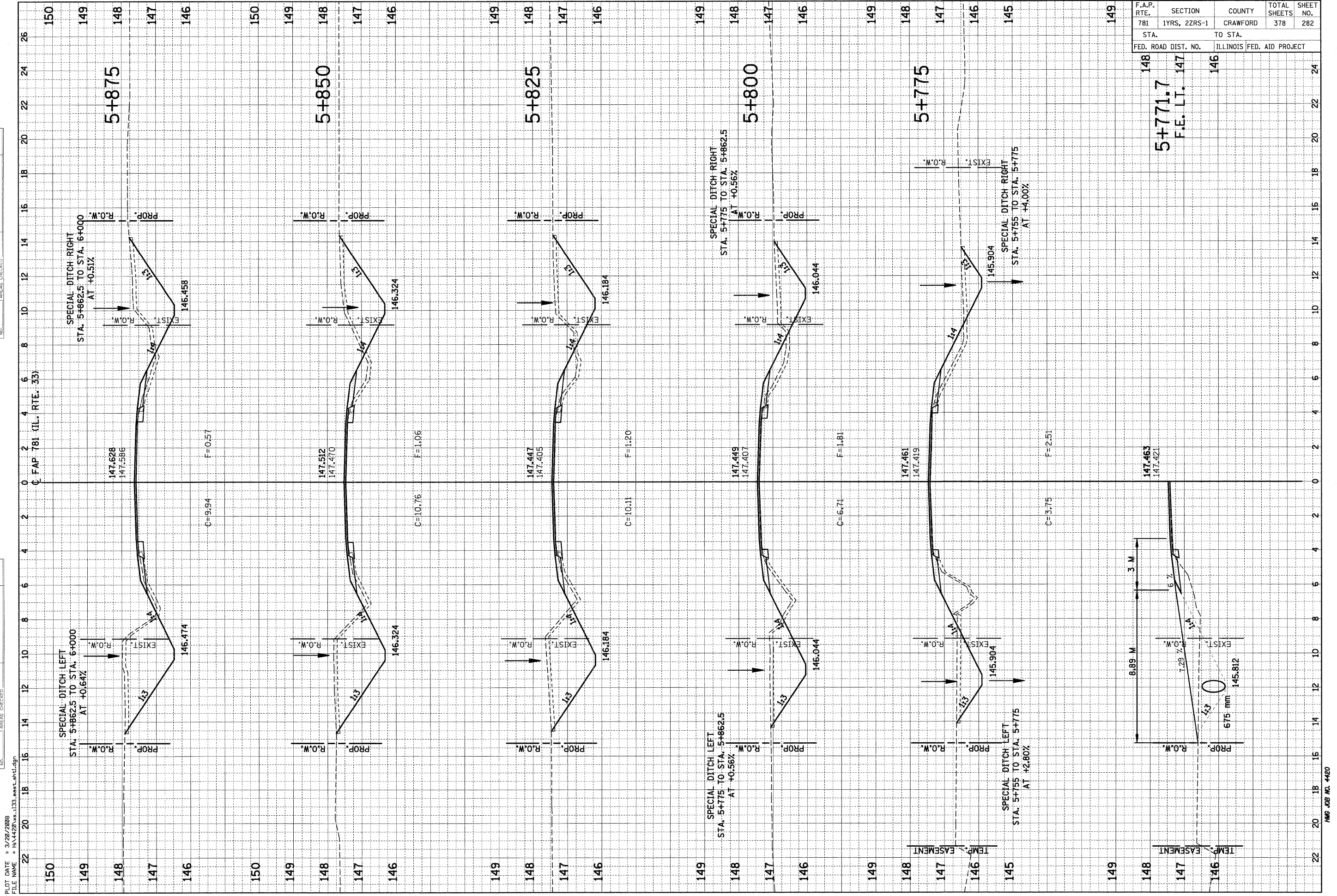


F.A.P. RTE.	SECTION	COUNTY	TOTAL SHEETS	SHEET NO.
781	1YRS, 2ZRS-1	CRAWFORD	378	282
STA. TO STA.		ILLINOIS FED. AID PROJECT		
148		146		
5+771.7		F.E. LT. 147		

ORIGINAL SURVEY PLOTTED TEMPLATE AREAS CHECKED	BY	DATE
FINAL SURVEY PLOTTED TEMPLATE AREAS CHECKED	BY	DATE

ORIGINAL SURVEY PLOTTED TEMPLATE AREAS CHECKED	BY	DATE
FINAL SURVEY PLOTTED TEMPLATE AREAS CHECKED	BY	DATE

PLOT DATE = 3/28/2008  
FILE NAME = H:\4420\vs-133\sest.sh13.dgn



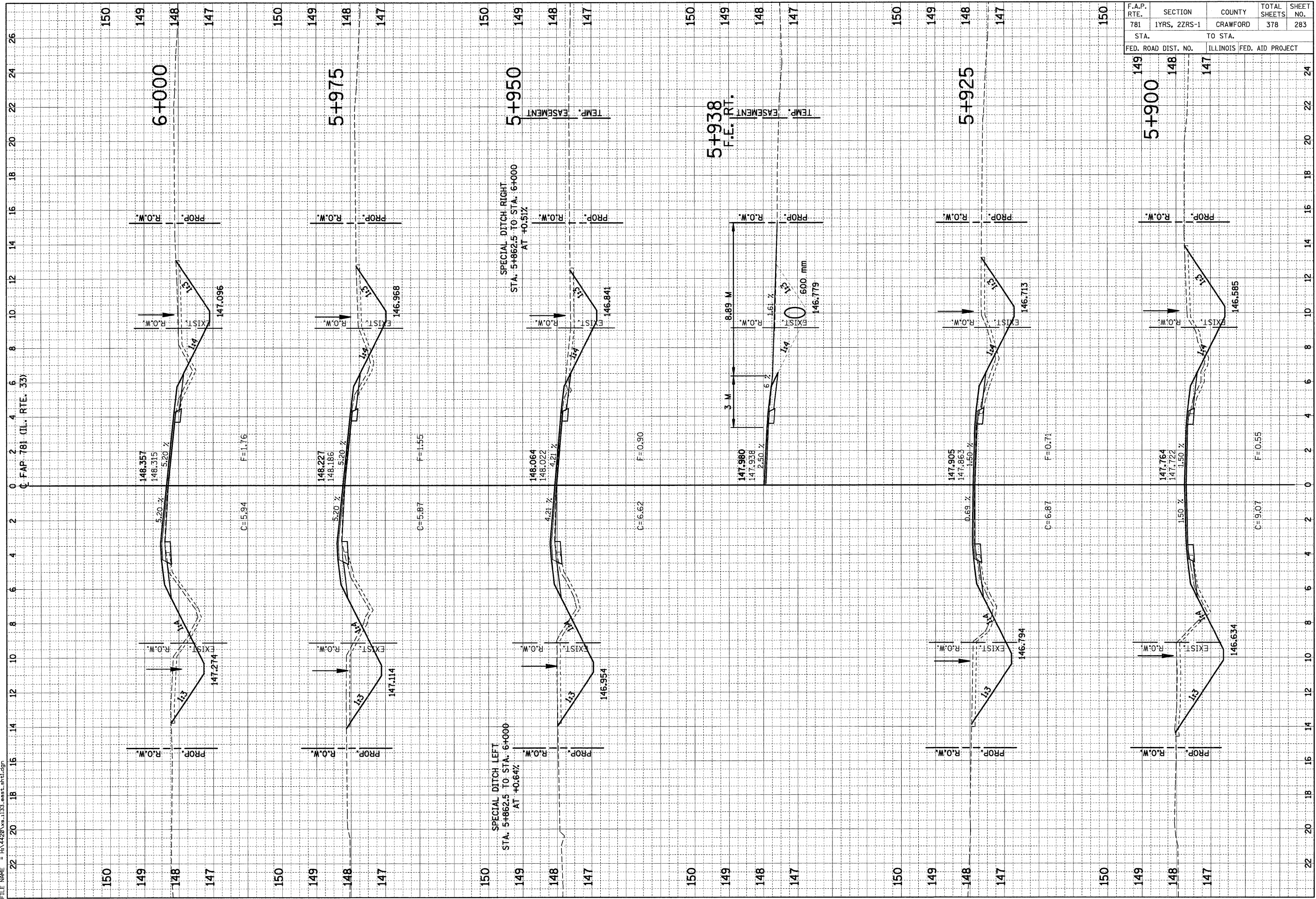


F.A.P. RTE.	SECTION	COUNTY	TOTAL SHEETS	SHEET NO.
781	1YRS, 2ZRS-1	CRAWFORD	378	283
STA. TO STA.				
FED. ROAD DIST. NO.		ILLINOIS FED. AID PROJECT		

FINAL SURVEY	DATE
BY	

ORIGINAL SURVEY	DATE
BY	

PLOT DATE = 3/20/2008  
 FILE NAME = H:\4420\133\_0001.dwg

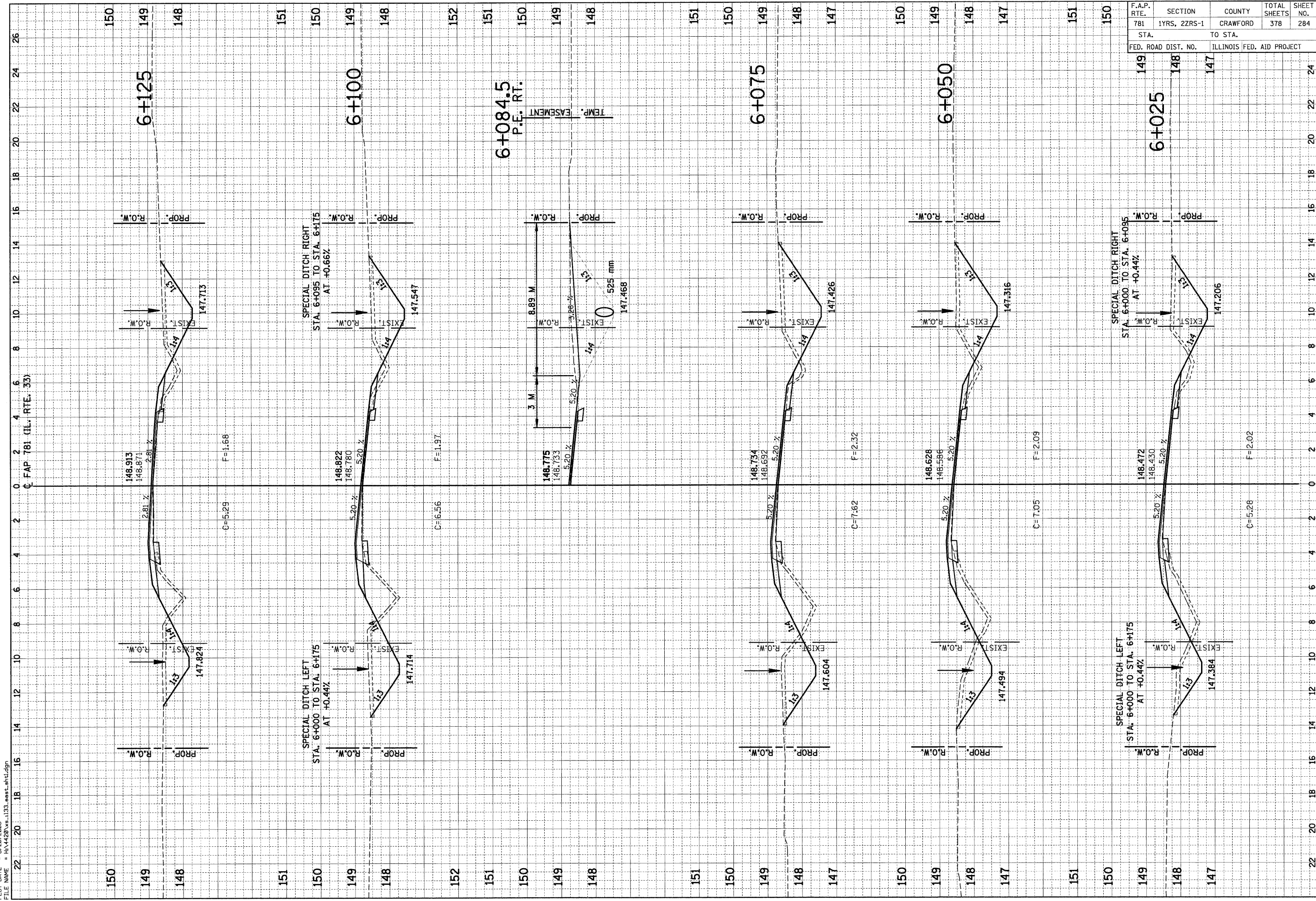


F.A.P. RTE.	SECTION	COUNTY	TOTAL SHEETS	SHEET NO.
781	1YRS, 2ZRS-1	CRAWFORD	378	284
STA. 149		TO STA. 147		
FED. ROAD DIST. NO.		ILLINOIS FED. AID PROJECT		

ORIGINAL SURVEY	SURVEYED	BY	DATE
NOTE BOOK	PLOTTED		
NO.	TEMPLATE		
	AREAS CHECKED		

FINAL SURVEY	SURVEYED	BY	DATE
NOTE BOOK	PLOTTED		
NO.	TEMPLATE		
	AREAS CHECKED		

PLOT DATE = 3/20/2008  
 FILE NAME = H:\4420\vs\_1133\_eest\_ah13.dgn



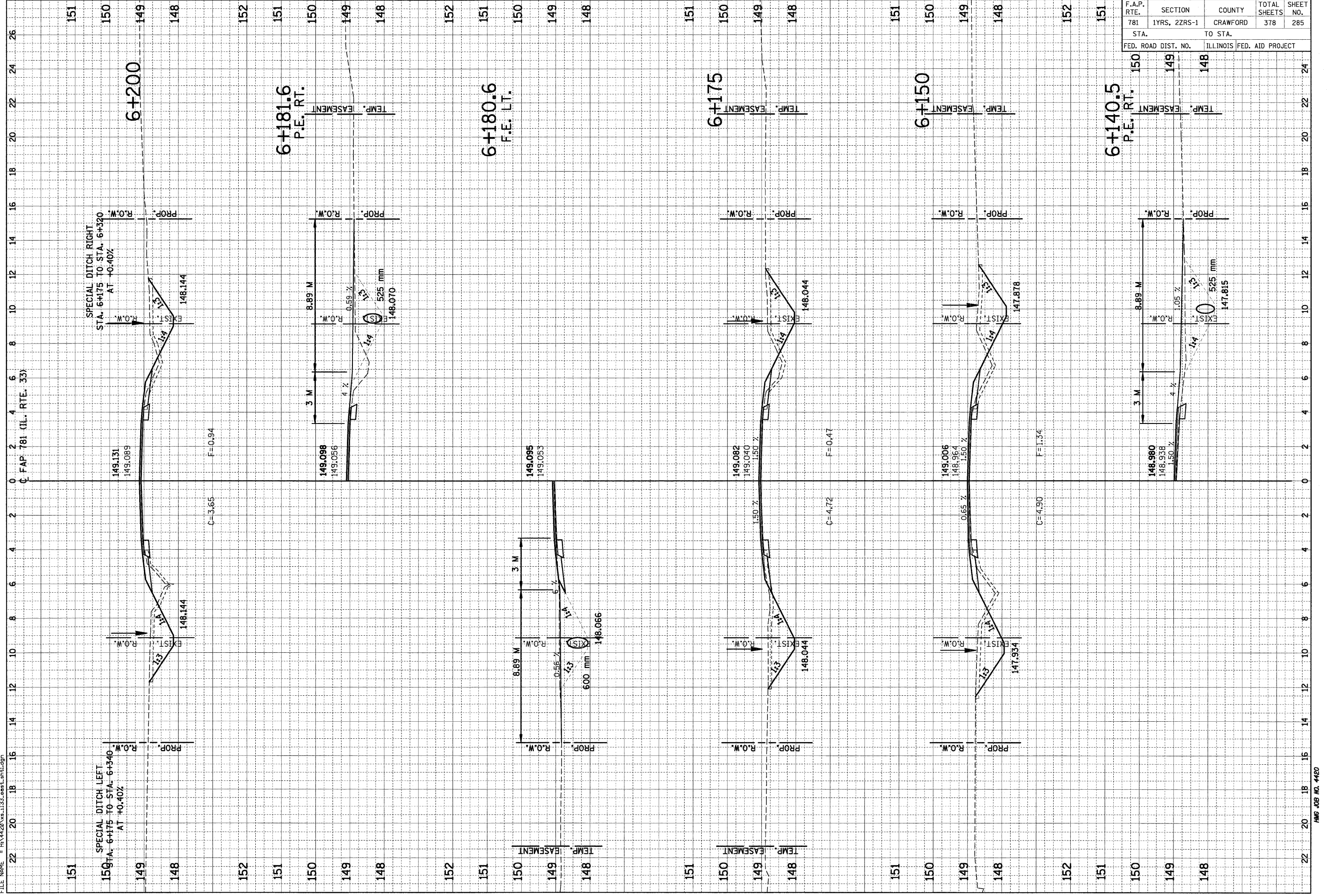


F.A.P. RTE.	SECTION	COUNTY	TOTAL SHEETS	SHEET NO.
781	1YRS, 2ZRS-1	CRAWFORD	378	285
STA. TO STA.		ILLINOIS FED. AID PROJECT		
150	149	148		

ORIGINAL SURVEY	SURVEYED	BY	DATE
NOTE BOOK	PLOTTED		
NO.	TEMPLATE		
	AREAS CHECKED		

FINAL SURVEY	SURVEYED	BY	DATE
NOTE BOOK	PLOTTED		
NO.	TEMPLATE		
	AREAS CHECKED		

PLOT DATE = 3/20/2009  
 FILE NAME = H:\4420\vs.1133.eest.ah1.dgn



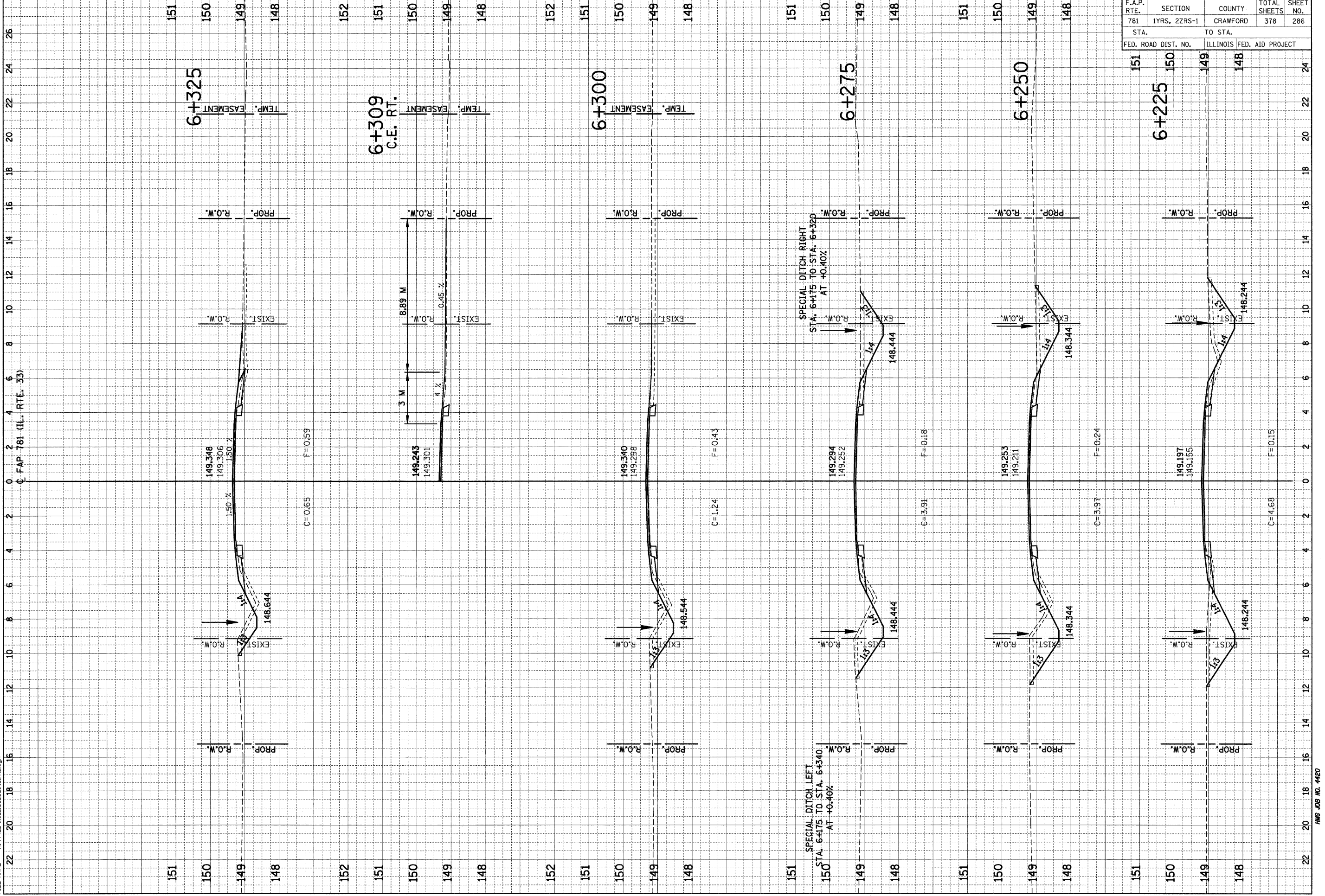


F.A.P. RTE.	SECTION	COUNTY	TOTAL SHEETS	SHEET NO.
781	1YRS, 2ZRS-1	CRAWFORD	378	286
STA. TO STA.		ILLINOIS FED. AID PROJECT		
151	150	149	148	24

NO.	DATE

NO.	DATE

PLOT DATE = 3/20/2008  
 FILE NAME = H:\4420\vs\_1133.eest.sh\tdgn



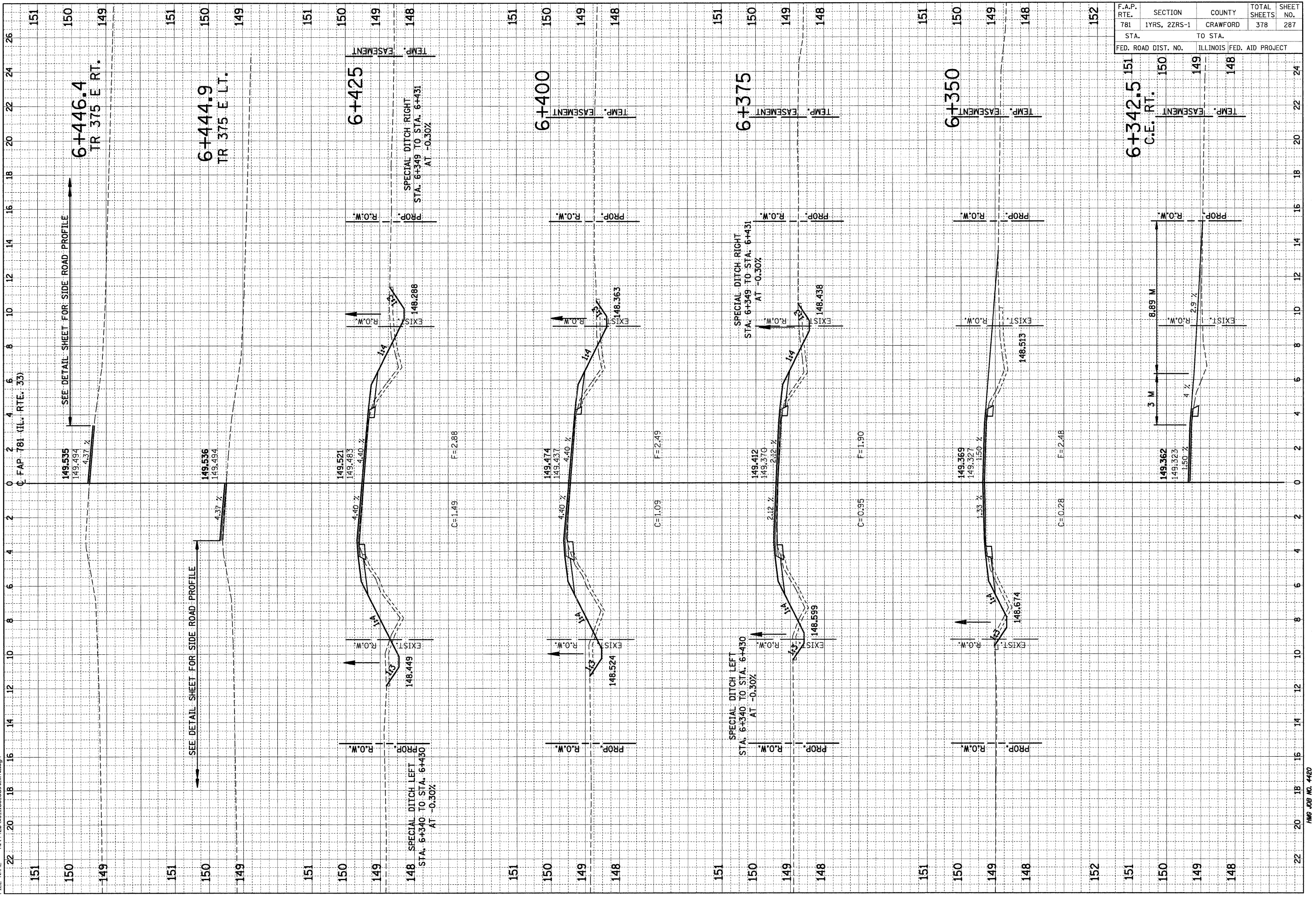
F.A.P. RTE.	SECTION	COUNTY	TOTAL SHEETS	SHEET NO.
781	1YRS, 2ZRS-1	CRAWFORD	378	287
STA. TO STA.		ILLINOIS FED. AID PROJECT		
FED. ROAD DIST. NO.				

151	150	149	148	24
6+342.5	150	149	148	24
C.E. RT.				

NO.	DATE	BY

NO.	DATE	BY

PLOT DATE = 3/20/2008  
 FILE NAME = H:\4420\vs-133\_eest\_ah1.dgn



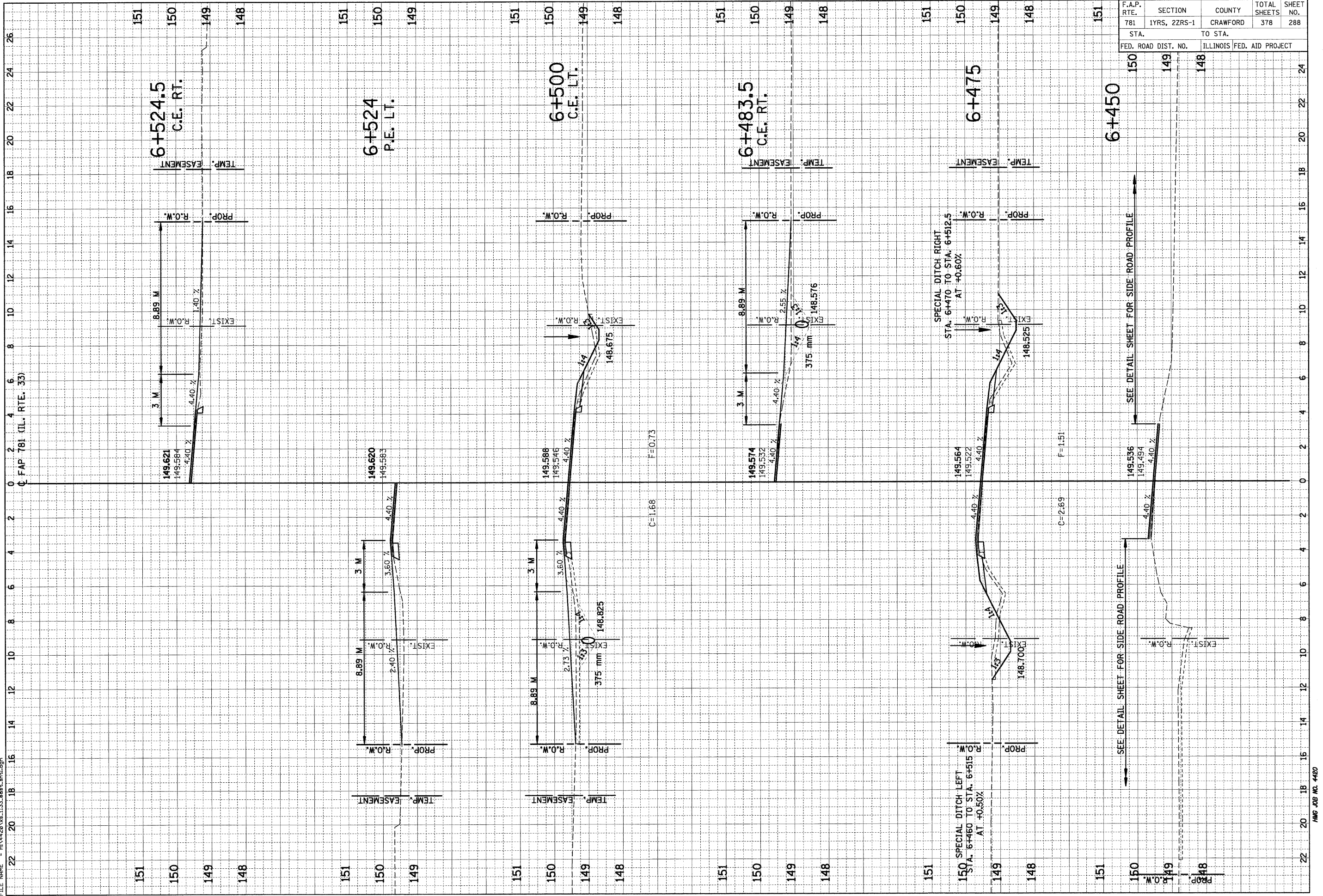


F.A.P. RTE.	SECTION	COUNTY	TOTAL SHEETS	SHEET NO.
781	1YRS, 2ZRS-1	CRAWFORD	378	288
STA.		TO STA.		
150		149		
FED. ROAD DIST. NO.		ILLINOIS FED. AID PROJECT		

FINAL SURVEY NOTE BOOK NO.	SURVEY PLOTTED TEMPLATE AREAS CHECKED	BY	DATE

ORIGINAL SURVEY NOTE BOOK NO.	SURVEY PLOTTED TEMPLATE AREAS CHECKED	BY	DATE

PLOT DATE = 3/20/2008  
 FILE NAME = H:\4420\4420\133.mst.dgn





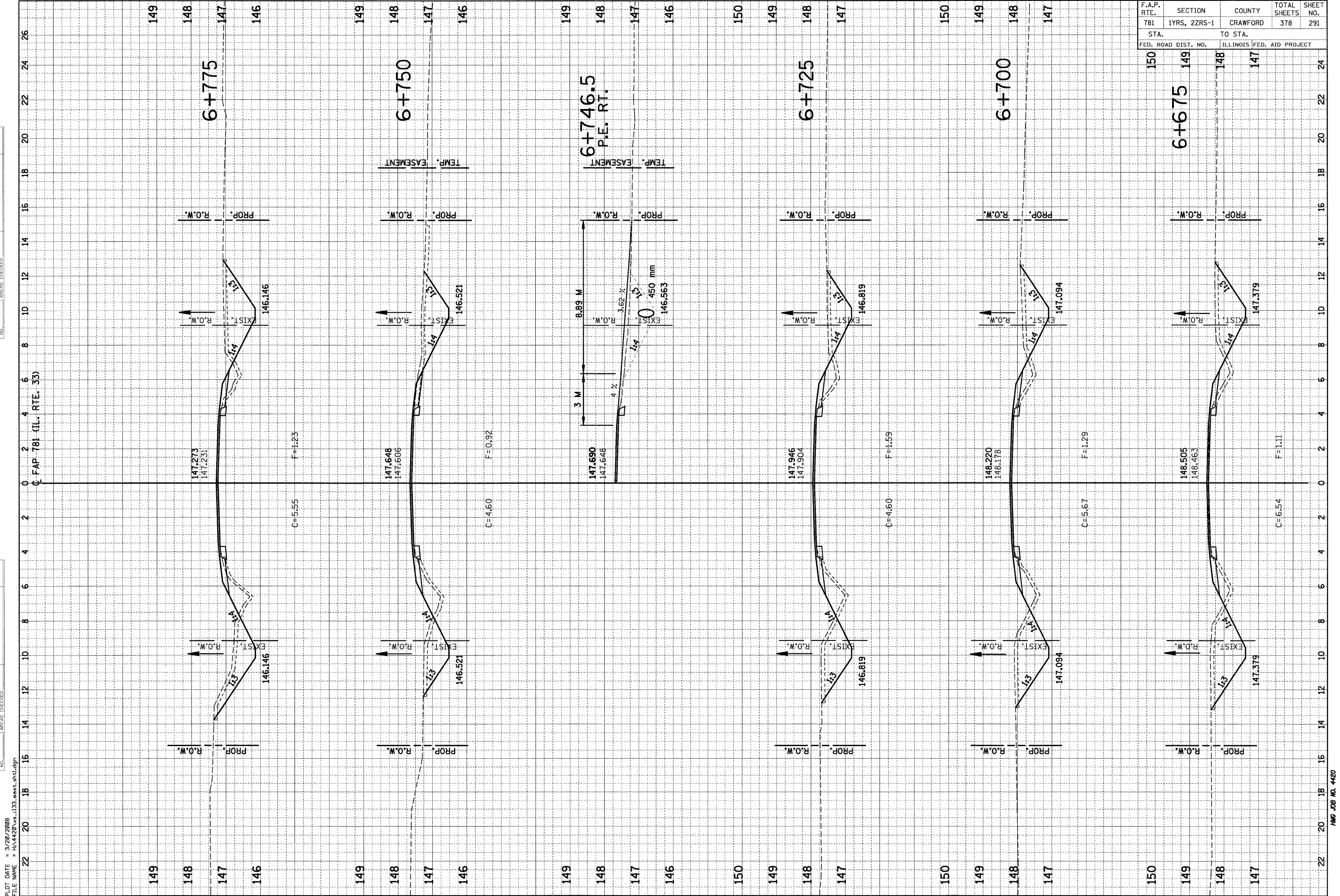




F.A.P. RTE.	SECTION	COUNTY	TOTAL SHEETS	SHEET NO.
781	1YRS, 2ZRS-1	CRAWFORD	378	291
STA. TO STA.				
FED. ROAD DIST. NO.	ILLINOIS	FED. AID PROJECT		
150	149	148	147	24

FINAL SURVEY NO.	SURVEYED BY	DATE
NO.	PLOTTED BY	
	TEMPLATE NO.	
	AREAS CHECKED	

ORIGINAL SURVEY NO.	SURVEYED BY	DATE
NO.	PLOTTED BY	
	TEMPLATE NO.	
	AREAS CHECKED	



PLOT DATE = 3/20/2008  
 FILE NAME = H:\4420\ve-133\_eeet\_ah1.dgn

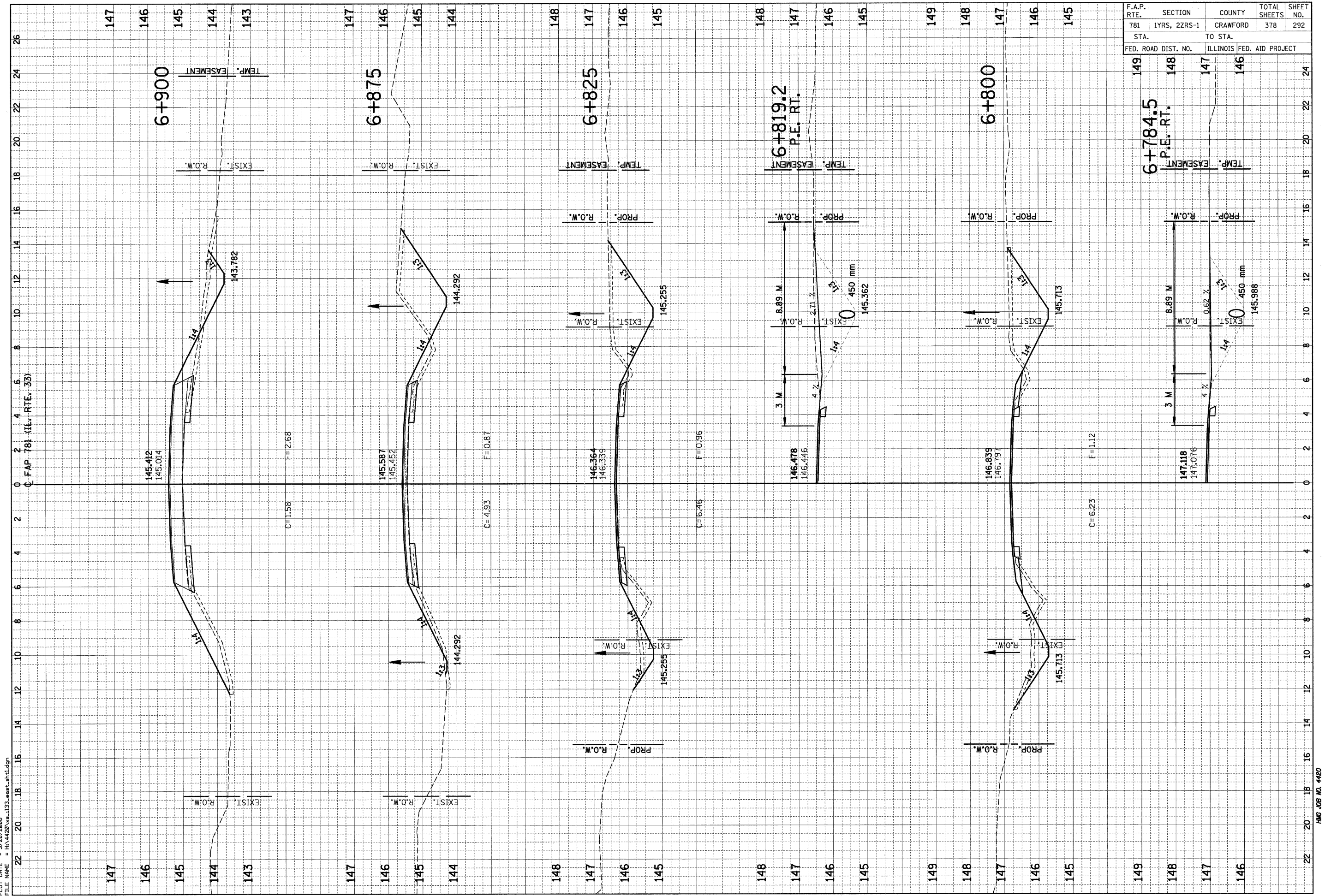


F.A.P. RTE.	SECTION	COUNTY	TOTAL SHEETS	SHEET NO.
781	1YRS, 2ZRS-1	CRAWFORD	378	292
STA.	TO STA.			
149	148	147	146	24
FED. ROAD DIST. NO.		ILLINOIS FED. AID PROJECT		

FINAL SURVEY	SURVEYED	BY	DATE
NOTE BOOK	PLOTTED		
NO.	TEMPLATE		
	AREAS CHECKED		

ORIGINAL SURVEY	SURVEYED	BY	DATE
NOTE BOOK	PLOTTED		
NO.	TEMPLATE		
	AREAS CHECKED		

PLOT DATE = 3/20/2008  
 FILE NAME = H:\4420\4420-133-east.shx.dgn

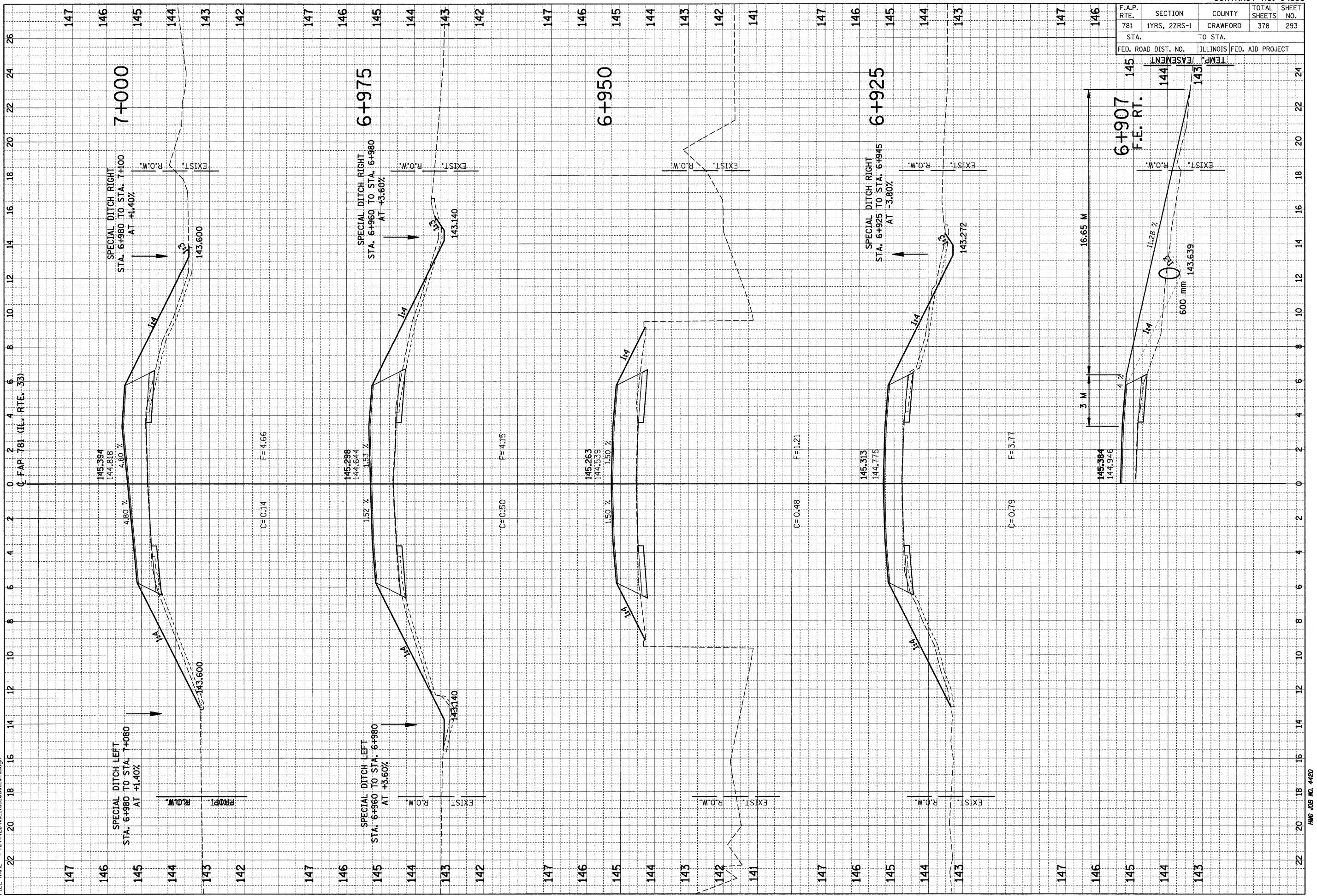


F.A.P. RTE.	SECTION	COUNTY	TOTAL SHEETS	SHEET NO.
781	1YRS, 2ZRS-1	CRAWFORD	378	293
STA. TO STA.		FED. ROAD DIST. NO. ILLINOIS FED. AID PROJECT		

FINAL SURVEY	SURVEYED	BY	DATE
NOTE BOOK	PLOTTED		
	TEMPLATE		
	AREAS CHECKED		

ORIGINAL SURVEY	SURVEYED	BY	DATE
NOTE BOOK	PLOTTED		
	TEMPLATE		
	AREAS CHECKED		

PLOT DATE = 3/20/2008  
 FILE NAME = H:\4420\133\133\_cerf.sh1.dgn



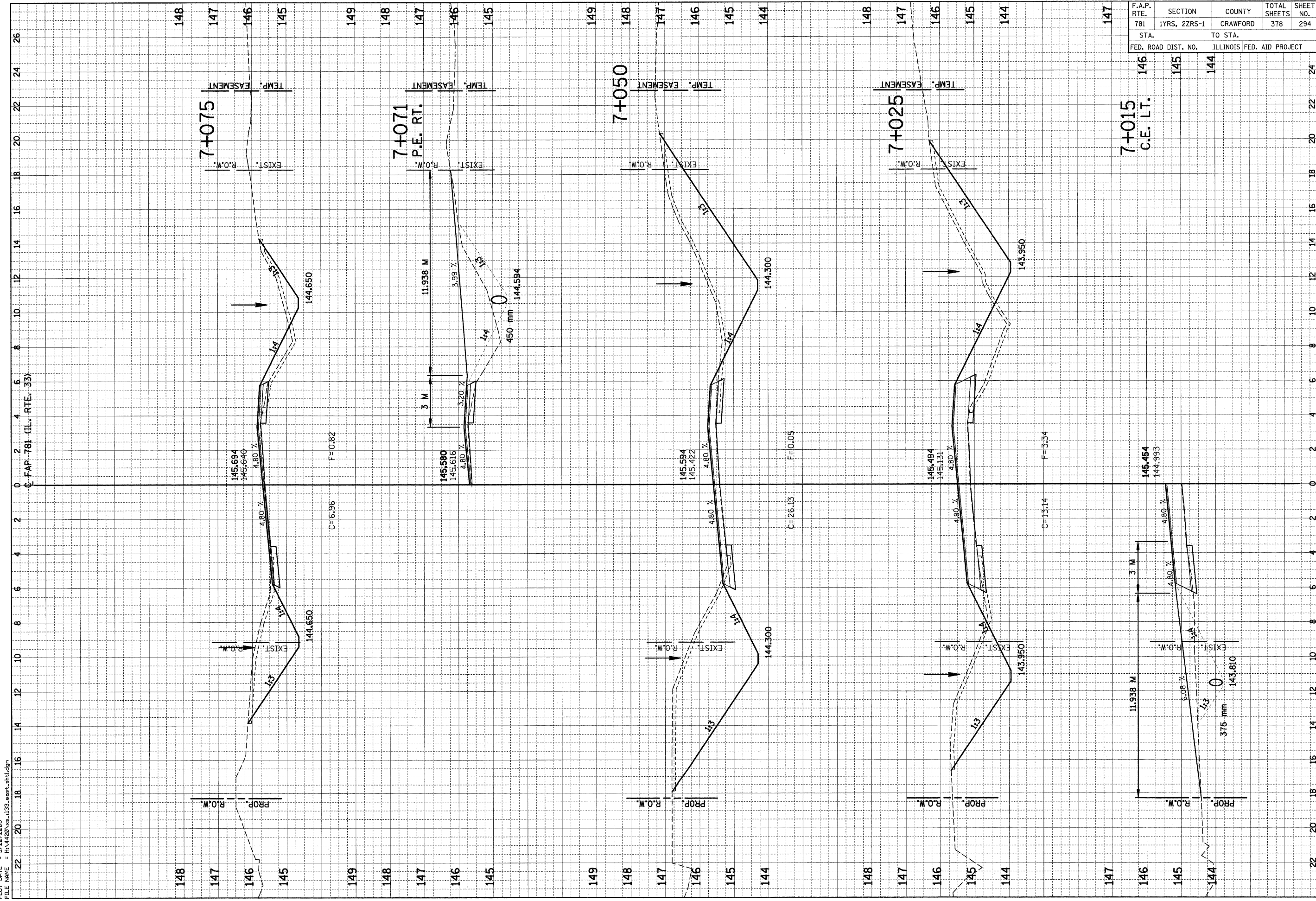


F.A.P. RTE.	SECTION	COUNTY	TOTAL SHEETS	SHEET NO.
781	1YRS, 2ZRS-1	CRAWFORD	378	294
STA. TO STA.		ILLINOIS FED. AID PROJECT		
146	145	144		

ORIGINAL SURVEY NO.	DATE
SURVEYED PLOTTED	BY
NOTE BOOK	DATE
AREAS CHECKED	

ORIGINAL SURVEY NO.	DATE
SURVEYED PLOTTED	BY
NOTE BOOK	DATE
AREAS CHECKED	

PLOT DATE = 3/20/2008  
 FILE NAME = H:\1420\vs-133.east.sh1.dgn



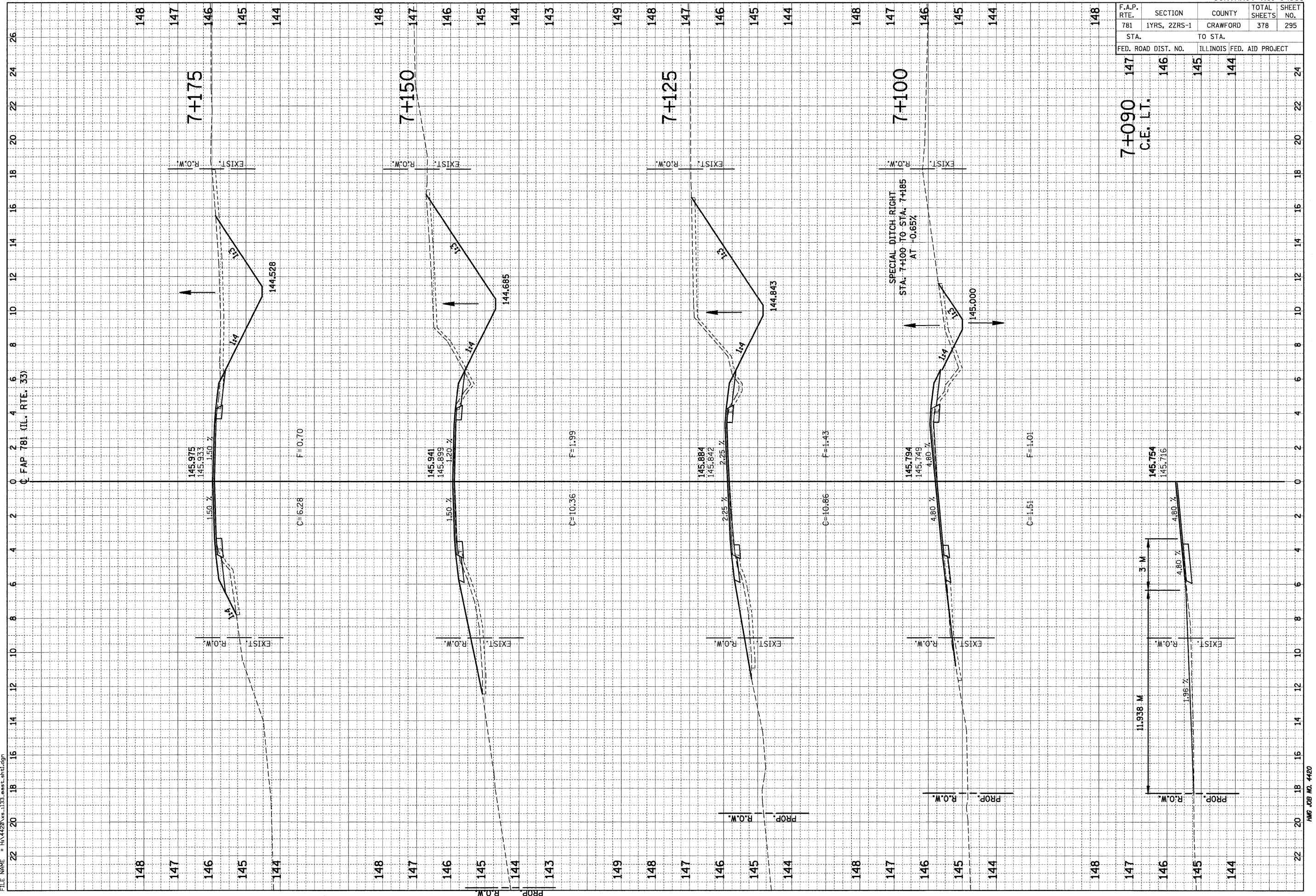


F.A.P. RTE.	SECTION	COUNTY	TOTAL SHEETS	SHEET NO.
781	1YRS, 2ZRS-1	CRAWFORD	378	295
STA. 147		TO STA. 144		24
FED. ROAD DIST. NO.		ILLINOIS FED. AID PROJECT		

FINAL SURVEY	SURVEYED	BY	DATE
NOTE BOOK	PLOTTED		
NO.	TEMPLATE		
	AREAS CHECKED		

ORIGINAL SURVEY	SURVEYED	BY	DATE
NOTE BOOK	PLOTTED		
NO.	TEMPLATE		
	AREAS CHECKED		

PLOT DATE = 3/20/2008  
 FILE NAME = H:\4420\4420-133 east.shx.dgn



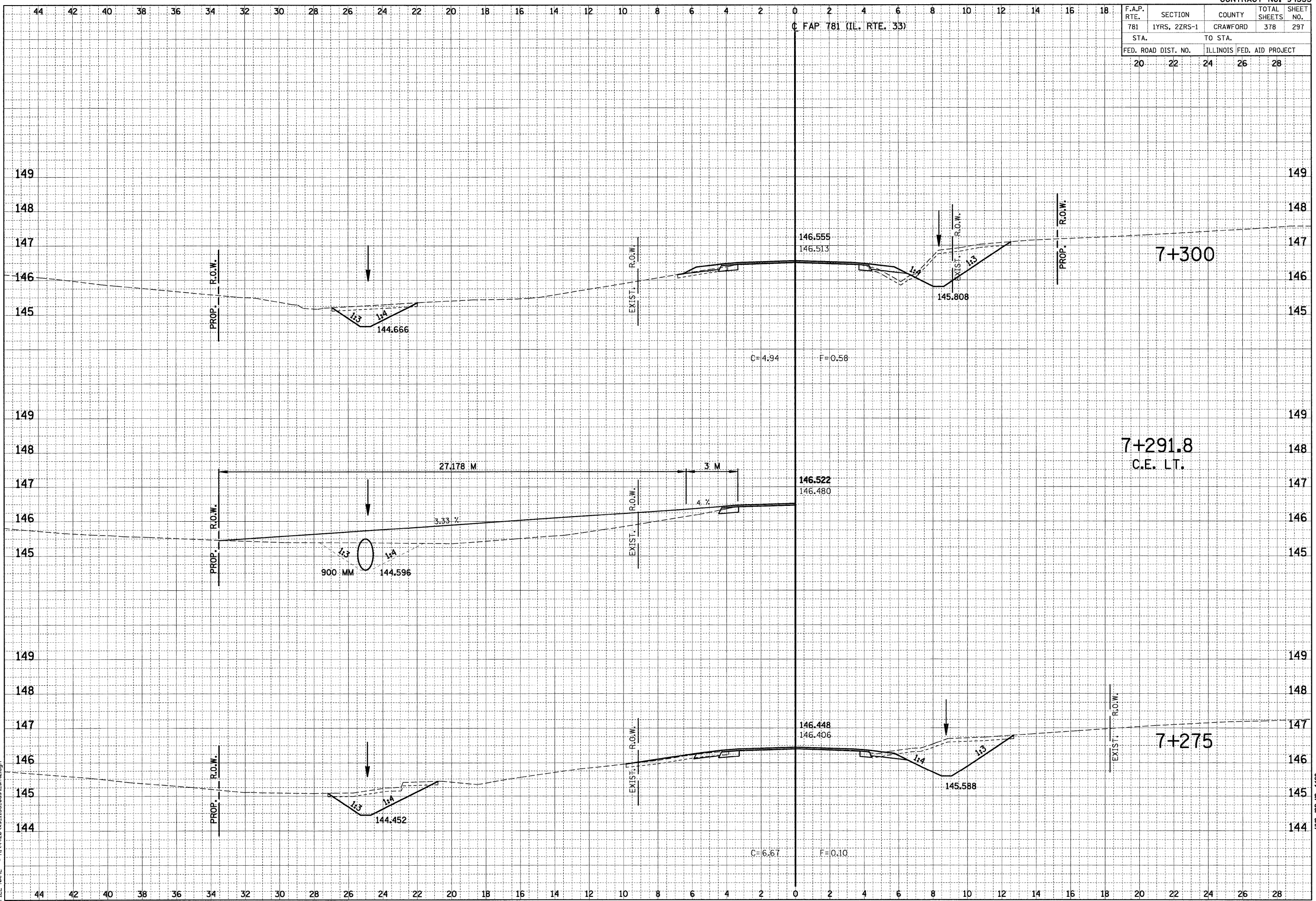


F.A.P. RTE.	SECTION	COUNTY	TOTAL SHEETS	SHEET NO.
781	1YRS, 2ZRS-1	CRAWFORD	378	297
STA. TO STA.				
FED. ROAD DIST. NO.		ILLINOIS	FED. AID PROJECT	
20 22		24	26	28

FINAL SURVEY NO.	SURVEYED PLOTTED TEMPLATE AREAS CHECKED	BY	DATE

ORIGINAL SURVEY NO.	SURVEYED PLOTTED TEMPLATE AREAS CHECKED	BY	DATE

PLOT DATE = 3/20/2008  
 FILE NAME = H:\4420\4420-133.easr.sh2.dgn



HMG JOB NO. 4420







