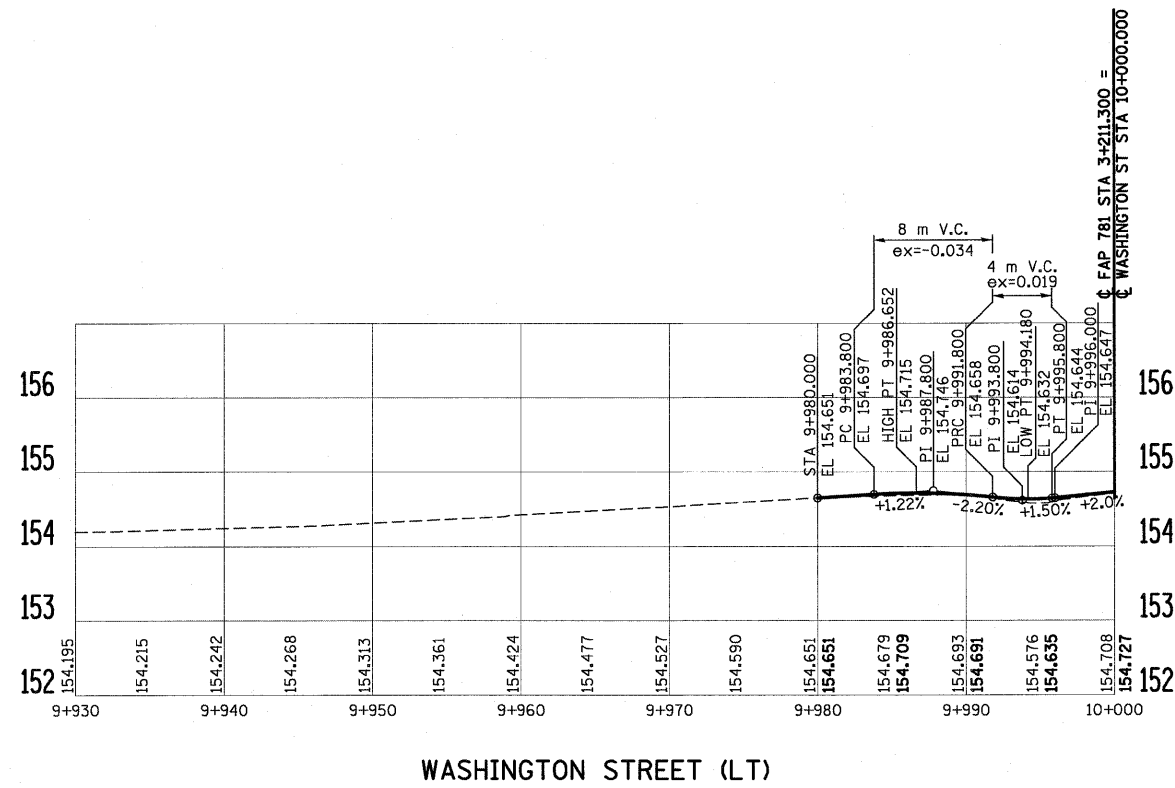
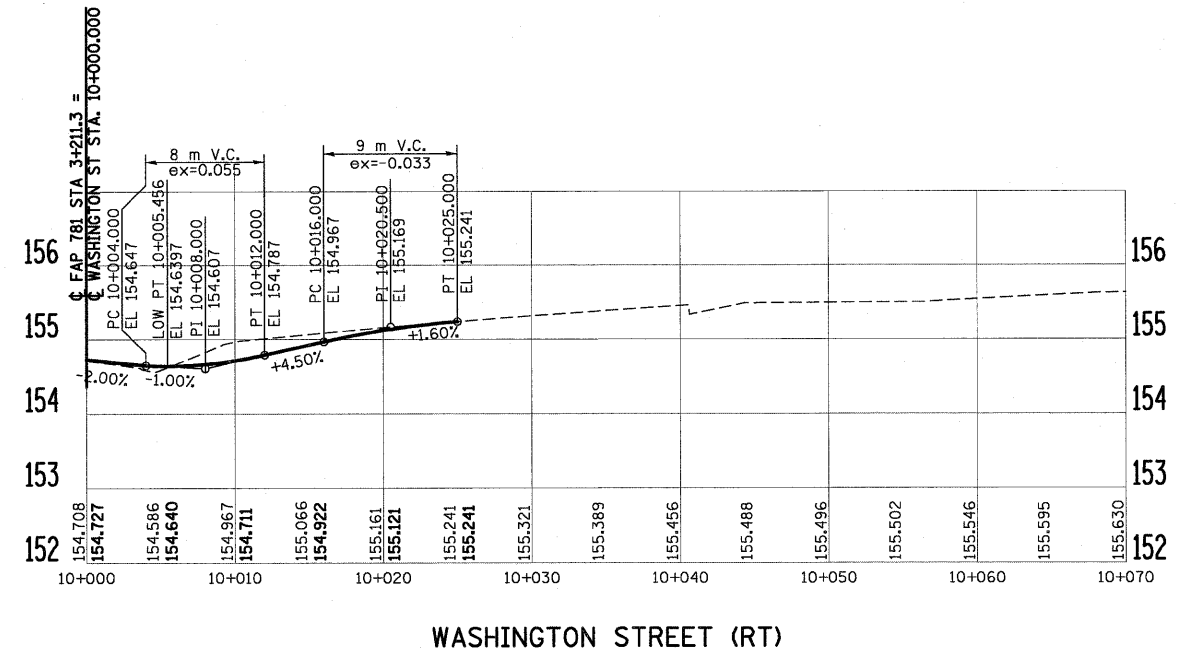


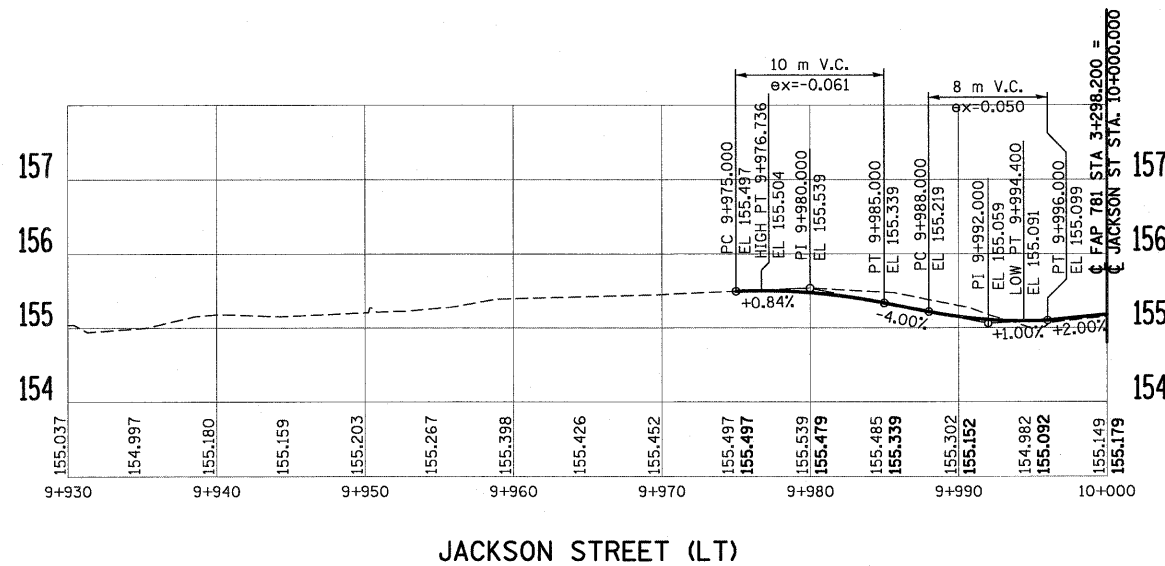
F.A.P. RTE.	SECTION	COUNTY	TOTAL SHEETS	SHEET NO.
781	1YRS, 2ZRS-1	CRAWFORD	378	139
STA.		TO STA.		
FED. ROAD DIST. NO.		ILLINOIS	FED. AID PROJECT	



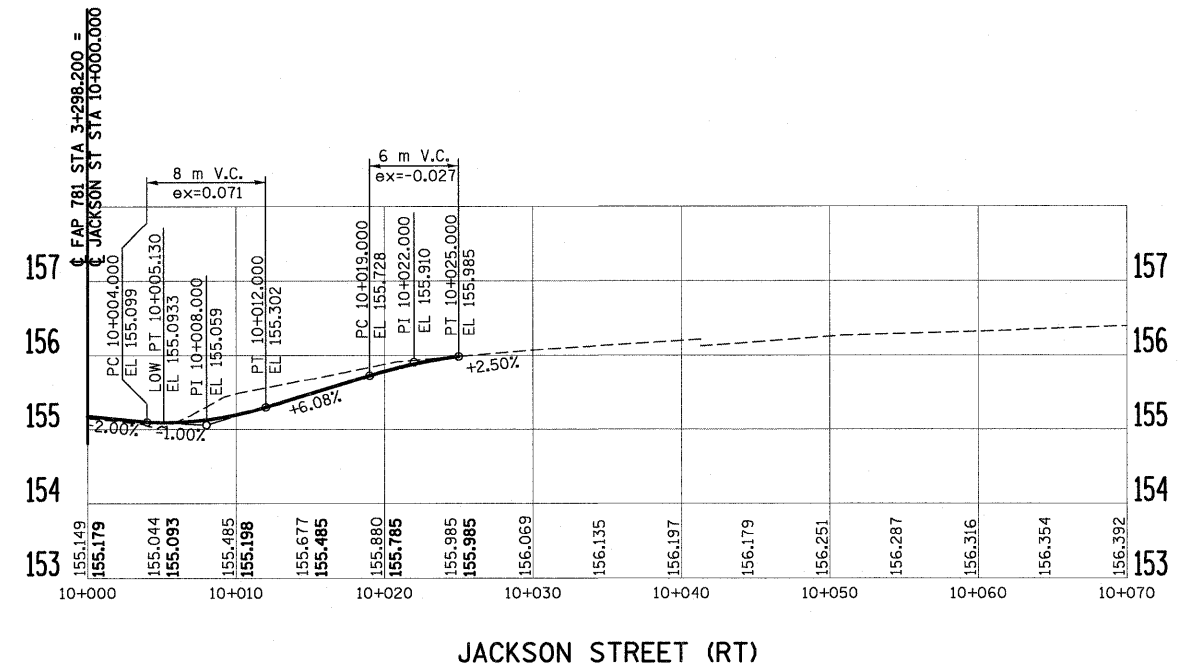
WASHINGTON STREET (LT)



WASHINGTON STREET (RT)



JACKSON STREET (LT)



JACKSON STREET (RT)

PLOT DATE = 3/20/2008  
FILE NAME = H:\4420\70139\mpt705.dgn

REVISIONS		ILLINOIS DEPARTMENT OF TRANSPORTATION
NAME	DATE	
		<b>PROPOSED SIDE ROAD PROFILES</b>  SCALE AS SHOWN      DRAWN BY EDW DATE MARCH 20, 2008      CHECKED BY RGH